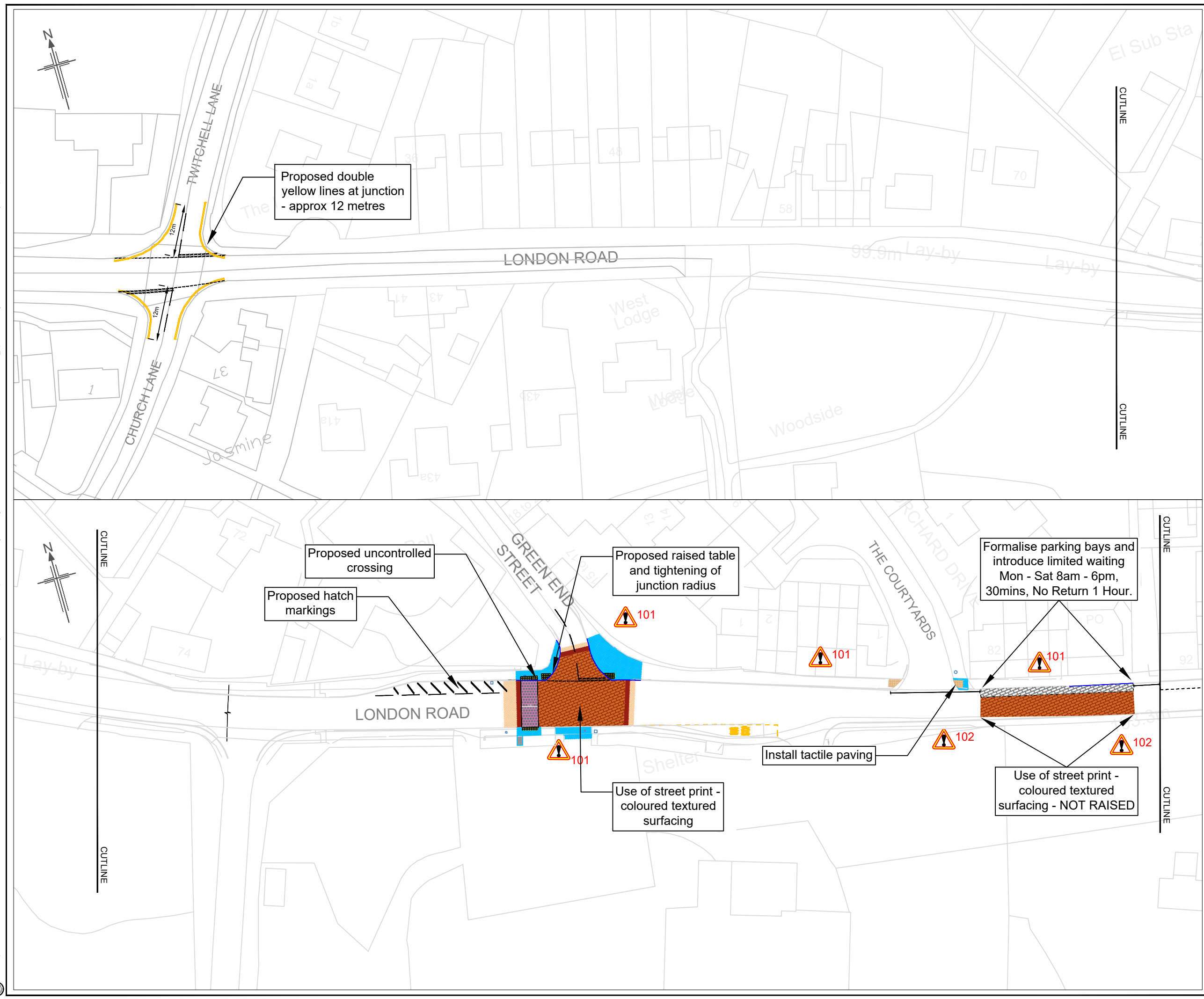


N:\Transportation\AreaSchemes\DELIVERY\PROJECTS\S106-2019-20\TTEE19031 - Aston Clinton Traffic Calming Sustainable Transport\0 - Drawings\Working\Consultation\S106-RNGJ-2122-GW3-07-DE-0002 - Option P105.dwg - 28/07/2022 09:49:35 - TFB A3-Layout1 - ldpearson



KEY:

- PROPOSED ADJUSTMENTS TO KERBS
- PROPOSED CARRIAGEWAY RESURFACING
- PROPOSED RAMP
- PROPOSED RAISED JUNCTION TABLE USING STREET-PRINT
- PROPOSED FOOTWAY RESURFACING
- PROPOSED UNCONTROLLED CROSSING USING STREET-PRINT

This map is reproduced from Ordnance Survey material with the permission of the Ordnance Survey on behalf of the Controller of Her Majesty's Stationery Office © Crown copyright. Unauthorised reproduction infringes Crown copyright and may lead to prosecution or civil proceedings. Buckinghamshire Council 100021529

Rev	Rev. Date	Purpose of revision	Originator	Checker	Approver
0	JULY 2022	ORIGINAL ISSUE	DP	JS	JS

Client

The Gateway
Gatehouse Road
Aylesbury
Buckinghamshire
HP19 8FF

Client

KEVIN GOAD
SERVICE DIRECTOR
HIGHWAYS AND TECHNICAL SERVICES

Project
ASTON CLINTON TRAFFIC CALMING SUSTAINABLE TRANSPORT

Drawing title
**ZONES 2 & 3
GENERAL ARRANGEMENT
SHEET 1 OF 3**

Drawing status
CONSULTATION

Scale
1:500 @ A1 **DO NOT SCALE**

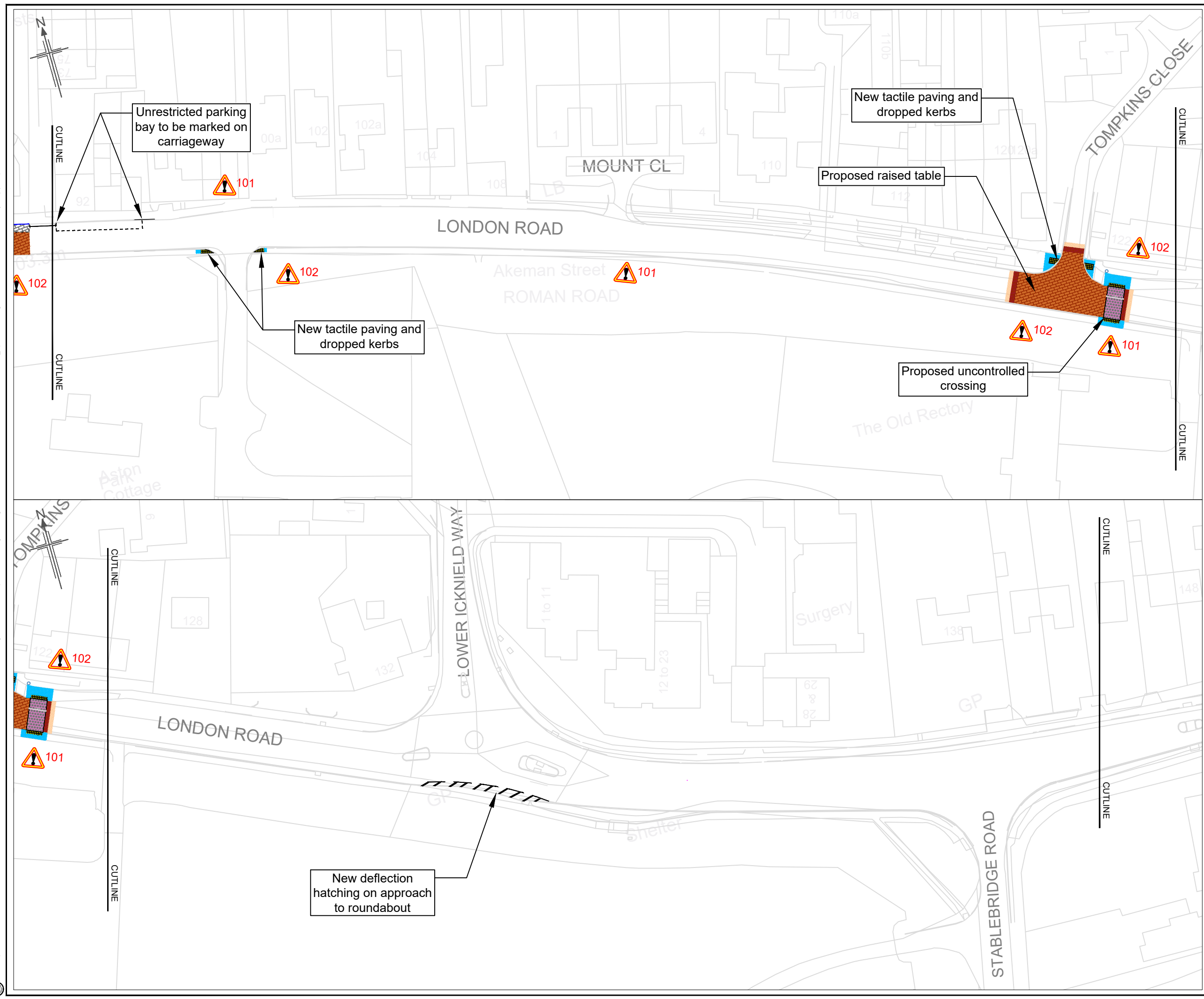
Project No.
152031022300010

Drawing number
S106-RNGJ-2122-GW3-07-DE-0002

Rev
0

This drawing is not to be used in whole or part other than for the intended purpose and project as defined on this drawing.

N:\Transportation\shared\AREA SCHEMES DELIVERY\PROJECTS\S106-2019-2\OTTEE19031 - Aston Clinton Traffic Calming Sustainable Transport\0 - Drawings\Working\Consultation\S106-RNGJ-2122-GW3-07-DE-0003 - Option P105.dwg - 25/07/2022 16:56:19 - TFB A3-Layout (3) - f.dpearson



KEY:

- PROPOSED ADJUSTMENTS TO KERBS
- PROPOSED CARRIAGEWAY RESURFACING
- PROPOSED RAMP
- PROPOSED RAISED JUNCTION TABLE USING STREET-PRINT
- PROPOSED FOOTWAY RESURFACING
- PROPOSED UNCONTROLLED CROSSING USING STREET-PRINT

This map is reproduced from Ordnance Survey material with the permission of the Ordnance Survey on behalf of the Controller of Her Majesty's Stationery Office © Crown copyright. Unauthorised reproduction infringes Crown copyright and may lead to prosecution or civil proceedings. Buckinghamshire Council 100021529

0	JULY 2022	ORIGINAL ISSUE	DP	JS	JS
Rev	Rev. Date	Purpose of revision	Originator	Checker	Approver

Client

Buckinghamshire Council

The Gateway
 Gatehouse Road
 Aylesbury
 Buckinghamshire
 HP19 8FF

Client

Transport for Buckinghamshire

KEVIN GOAD
 SERVICE DIRECTOR
 HIGHWAYS AND TECHNICAL SERVICES

Project

**ASTON CLINTON TRAFFIC CALMING
SUSTAINABLE TRANSPORT**

Drawing title

**ZONES 3 & 4
GENERAL ARRANGEMENTS
SHEET 2 OF 3**

Drawing status

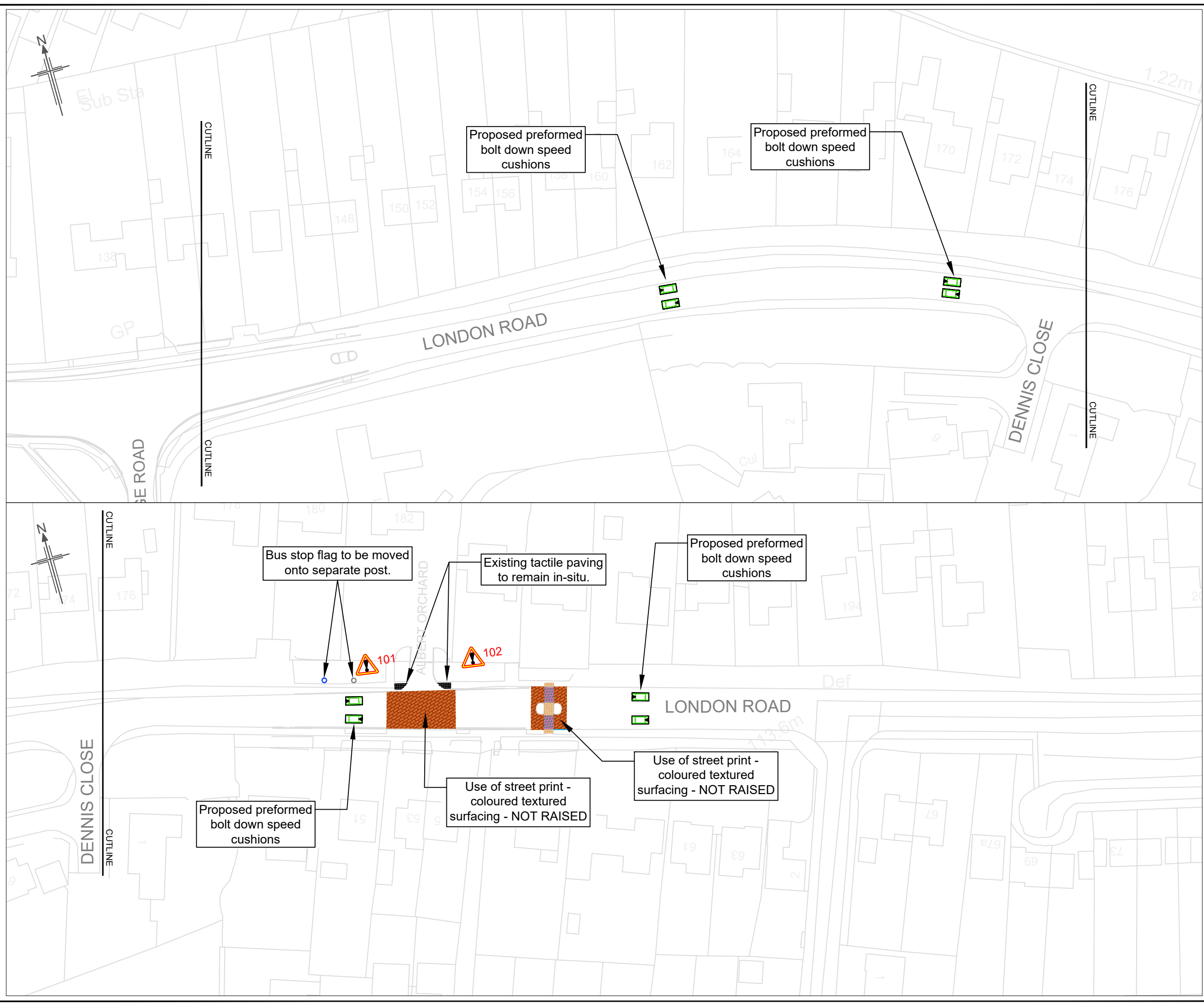
CONSULTATION

Scale	1:500 @ A1	DO NOT SCALE
Project No.	152031022300010	

Drawing number	Rev
S106-RNGJ-2122-GW3-07-DE-0003	0

This drawing is not to be used in whole or part other than for the intended purpose and project as defined on this drawing.

N:\Transportation\AreaSchemes\DELIVERY\PROJECTS\SIS106\2019\20TTEE19031 - Aston Clinton Traffic Calming Sustainable Transport\0 - Drawings\Working\Consultation\S106-RNGJ-2122-07-DE-0004 - Option P105.dwg - 25/07/2022 16:57:56 - TFB A3-Layout (2) - f-dpearson



KEY:

- PROPOSED ADJUSTMENTS TO KERBS
- PROPOSED CARRIAGEWAY RESURFACING
- PROPOSED RAMP
- PROPOSED RAISED JUNCTION TABLE USING STREET-PRINT
- PROPOSED FOOTWAY RESURFACING
- PROPOSED UNCONTROLLED CROSSING USING STREET-PRINT

This map is reproduced from Ordnance Survey material with the permission of the Ordnance Survey on behalf of the Controller of Her Majesty's Stationery Office © Crown copyright. Unauthorised reproduction infringes Crown copyright and may lead to prosecution or civil proceedings. Buckinghamshire Council 100021529

Rev	Rev. Date	Purpose of revision	Originator	Checker	Approver
0	JULY 2022	ORIGINAL ISSUE	DP	JS	JS

Client

The Gateway
Gatehouse Road
Aylesbury
Buckinghamshire
HP19 8FF

Transport for Buckinghamshire

KEVIN GOAD
SERVICE DIRECTOR
HIGHWAYS AND TECHNICAL SERVICES

Project

**ASTON CLINTON TRAFFIC CALMING
SUSTAINABLE TRANSPORT**

Drawing title

**ZONES 3 & 4
GENERAL ARRANGEMENTS
SHEET 3 OF 3**

Drawing status

CONSULTATION

Scale: 1:500 @ A1 **DO NOT SCALE**

Project No.: 152031022300010

Drawing number	Rev
S106-RNGJ-2122-GW3-07-DE-0004	0

This drawing is not to be used in whole or part other than for the intended purpose and project as defined on this drawing.