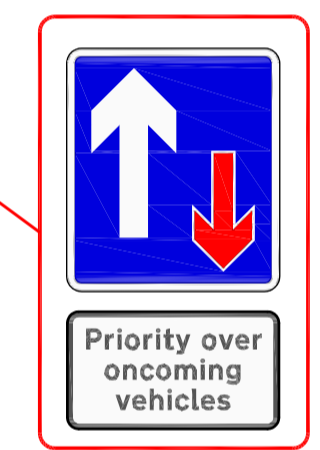


CARRIAGEWAY WIDENED  
ALONG THIS EDGE

PROPOSED BUILD  
OUT WITH IMPRINT  
PAVING



PROPOSED GATEWAY FEATURE  
WITH NEW CHICANE FEATURE



DIAG. No. 879  
NEW SIGN ON NEW  
POST

DIAG. No. 1040.3

DIAG. No. 1001

DIAG. No. 1057

DIAG. No. 1057  
EXISTING  
FOOTPATH

PROPOSED BUILD OUT

RETAINED  
RESIDENTIAL  
PARKING

RETAINED  
RESIDENTIAL  
PARKING

DIAG. No. 1057

DIAG. No. 1028.4

DIAG. No. 1028.4

DIAG. No. 1028.4

DIAG. No. 1057

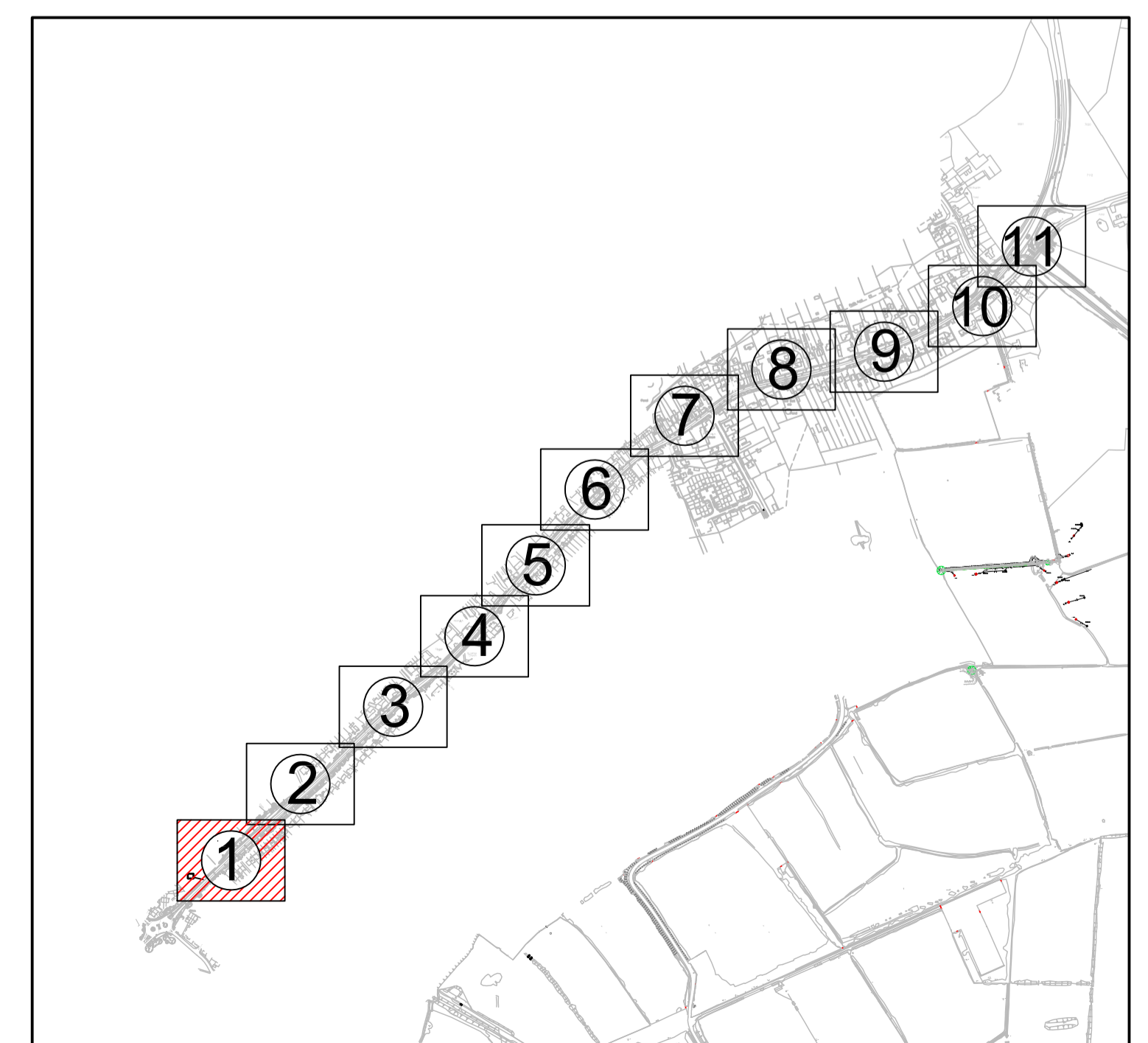
DIAG. No. 1001

STN4

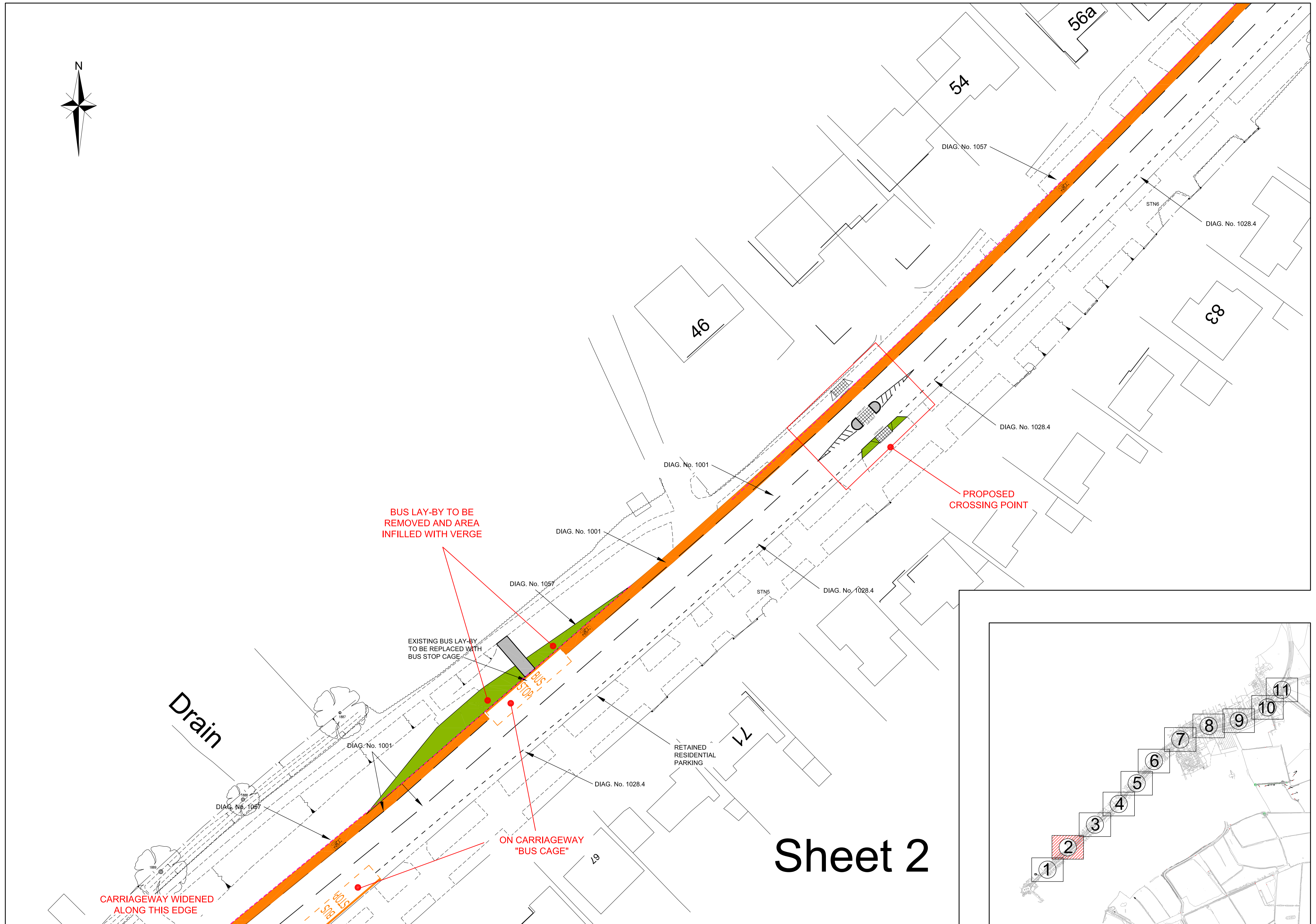

STNA1

STN3

# Sheet 1







PROPOSED  
CROSSING POINT

BUS LAY-BY TO BE  
REMOVED AND AREA  
INFILLED WITH VERGE

EXISTING BUS LAY-BY  
TO BE REPLACED WITH  
BUS STOP CAGE

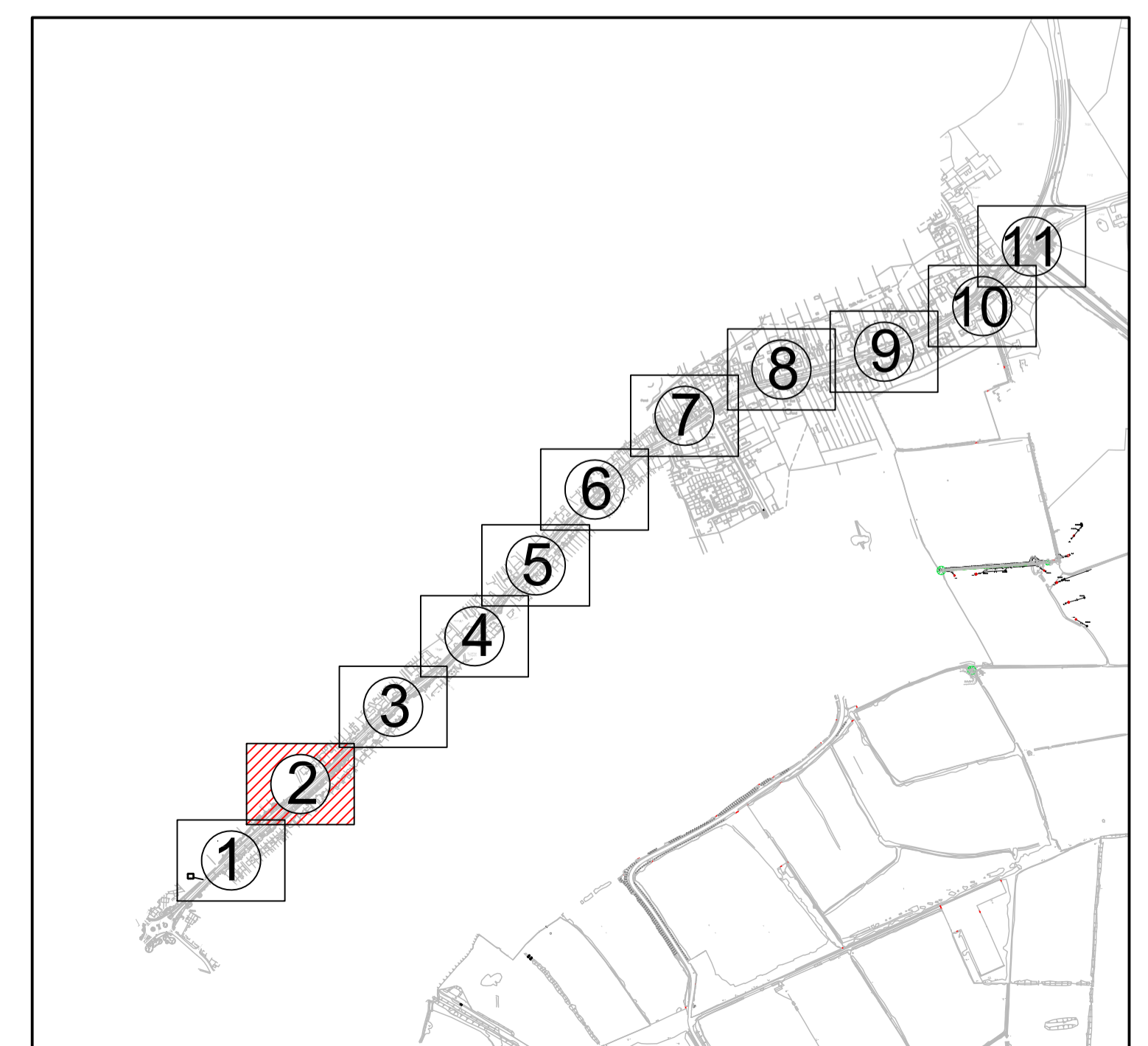
ON CARRIAGEWAY  
"BUS CAGE"

CARRIAGEWAY WIDENED  
ALONG THIS EDGE

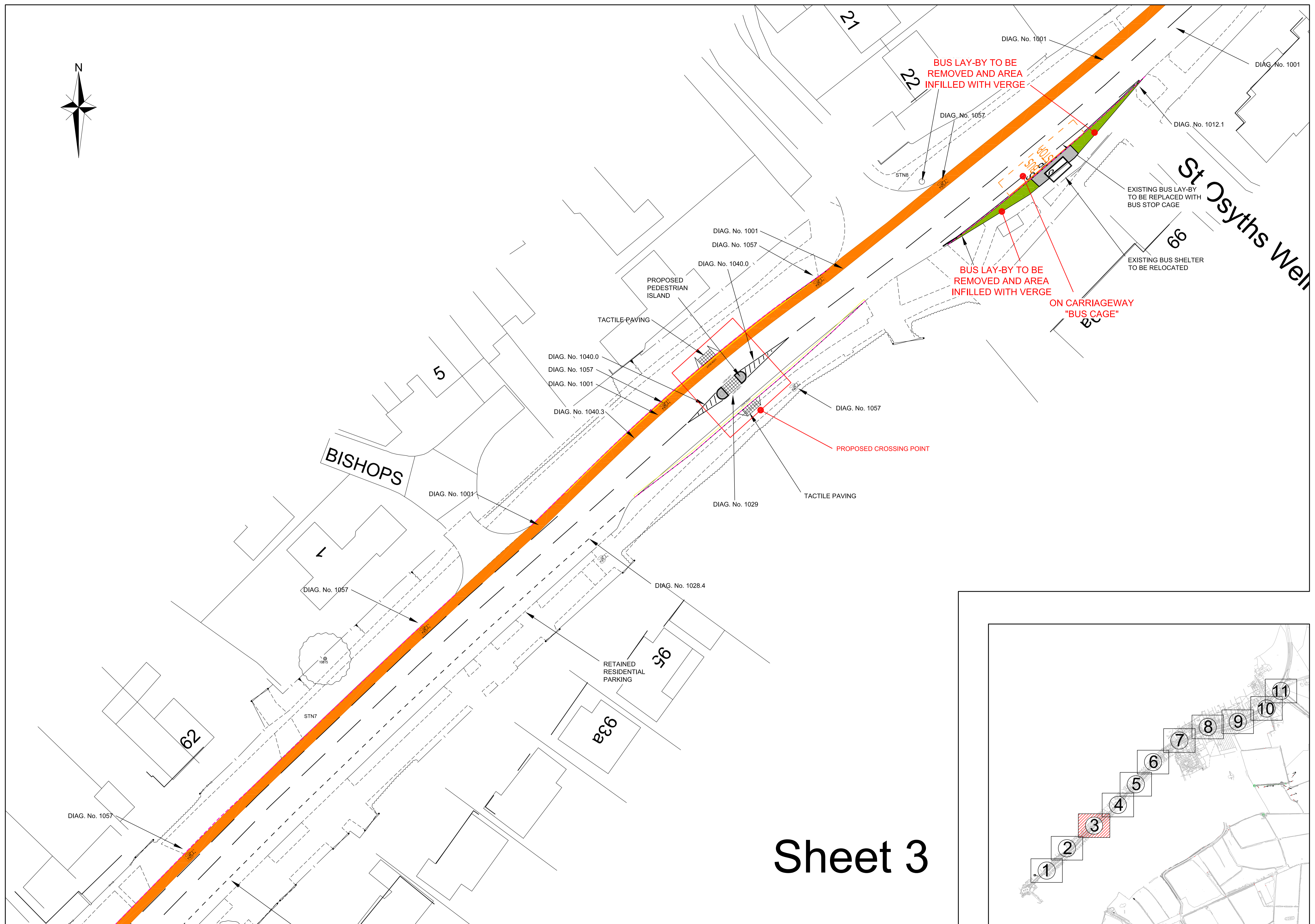

Drain

RETAINED  
RESIDENTIAL  
PARKING

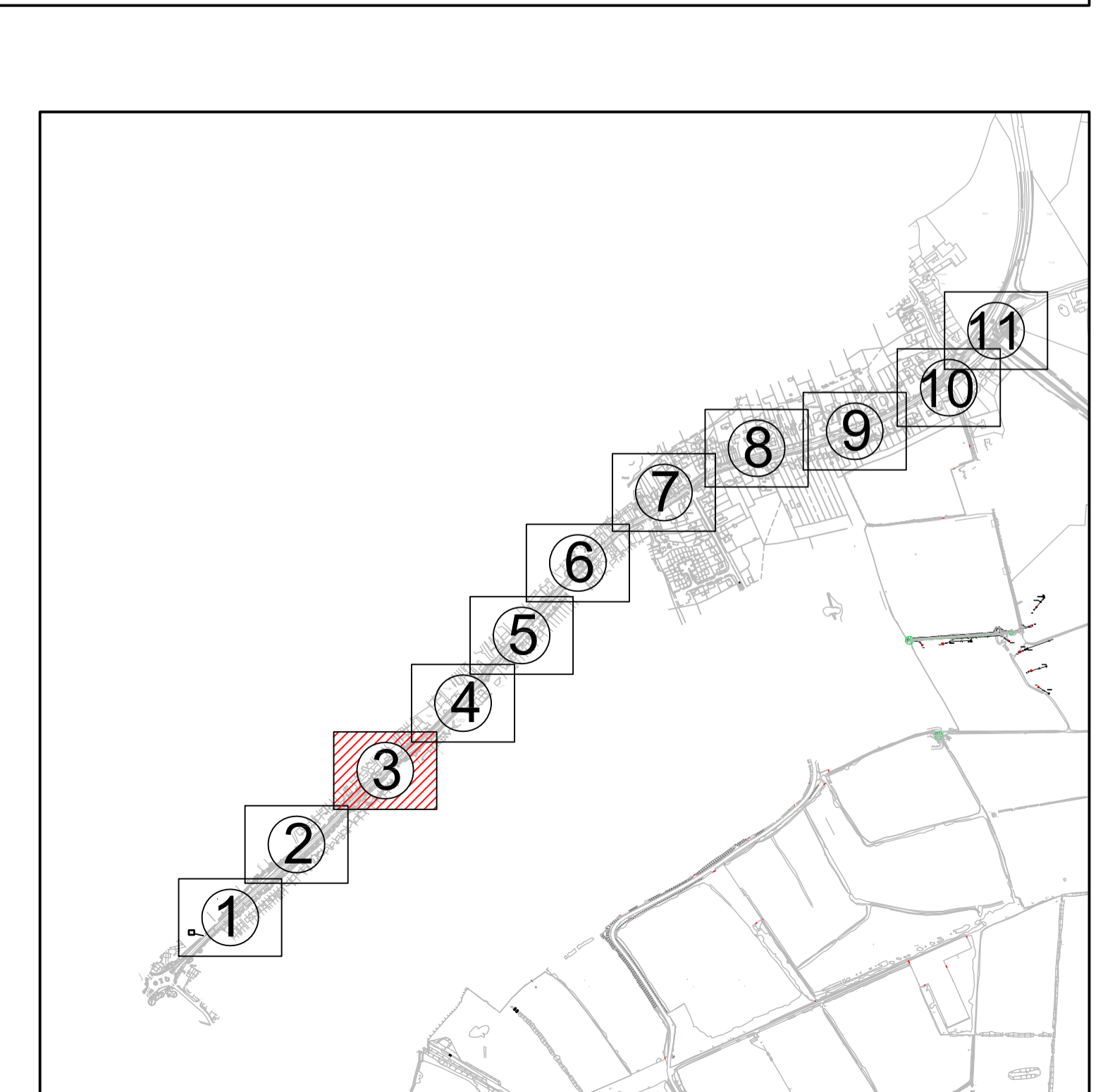
# Sheet 2








Sheet 3



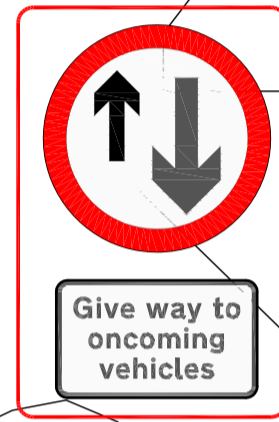








PROPOSED CHICANE  
FEATURE

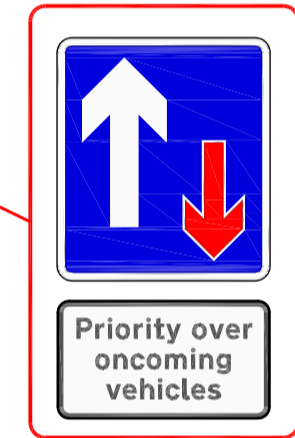


DIAG. No. 1040.3

DIAG. No. 1001

DIAG. No. 1012.1

DIAG. No. 1012.1



Hall

80

76

133a  
133

3

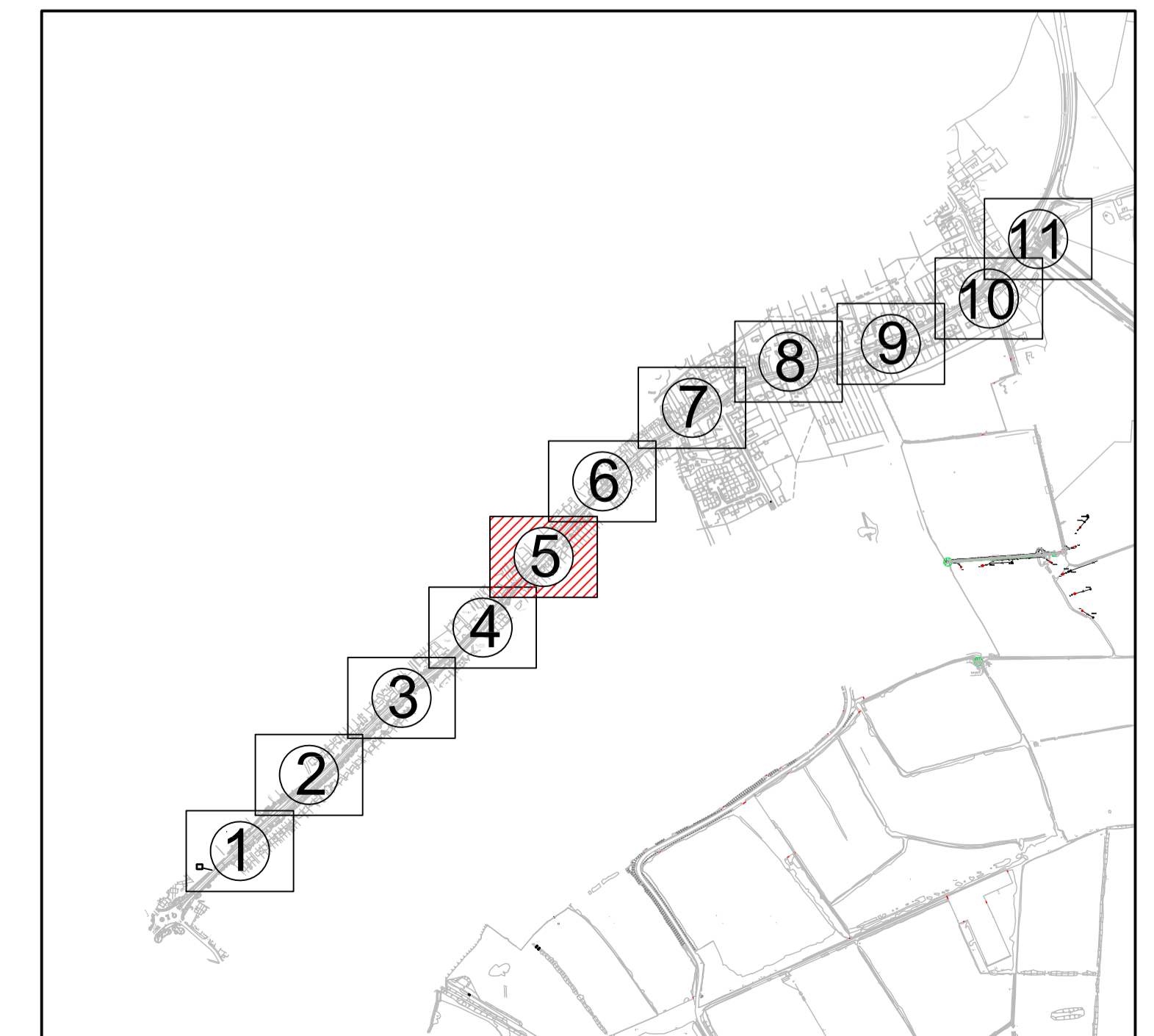
137a  
137

125

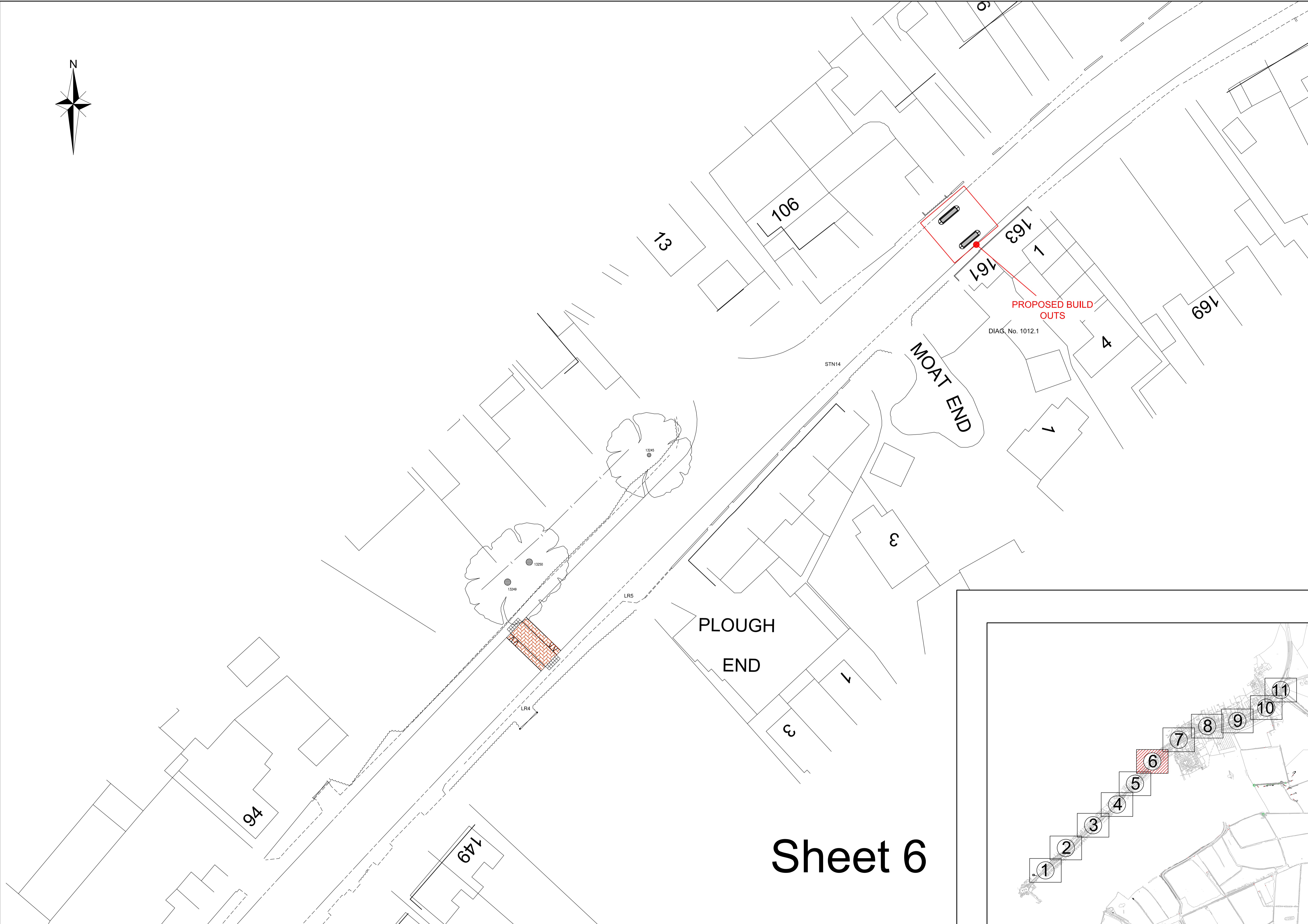

PROPOSED IMPRINT  
PAVING

LOCATION OF EXISTING  
CONTROLLED CROSSING  
(TO REMAIN)

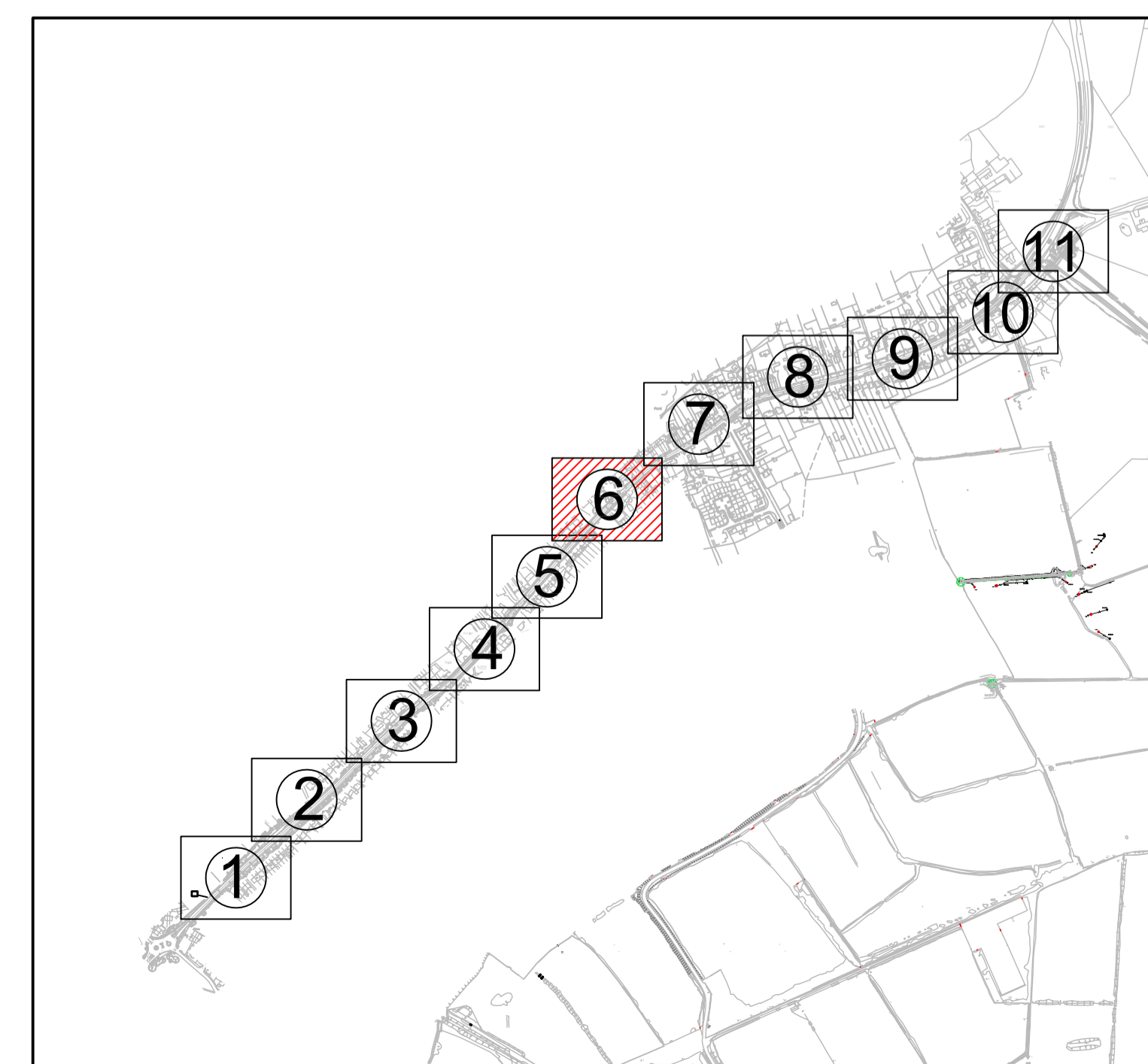
Sheet 5








Sheet 6







Pond

BRICK KILN LANE

CLOSE

160

12

1

DIAG. No. 1001

158

187

150

DIAG. No. 1001

PROPOSED IMPRINT PAVING

132a

Chapel

144a

146

144

142

Bus Stop

STN16

185a

Wesly

134

126

ON CARRIAGEWAY "BUS CAGE"

Chap

DIAG. No. 1012.1

185

PROPOSED IMPRINT PAVING

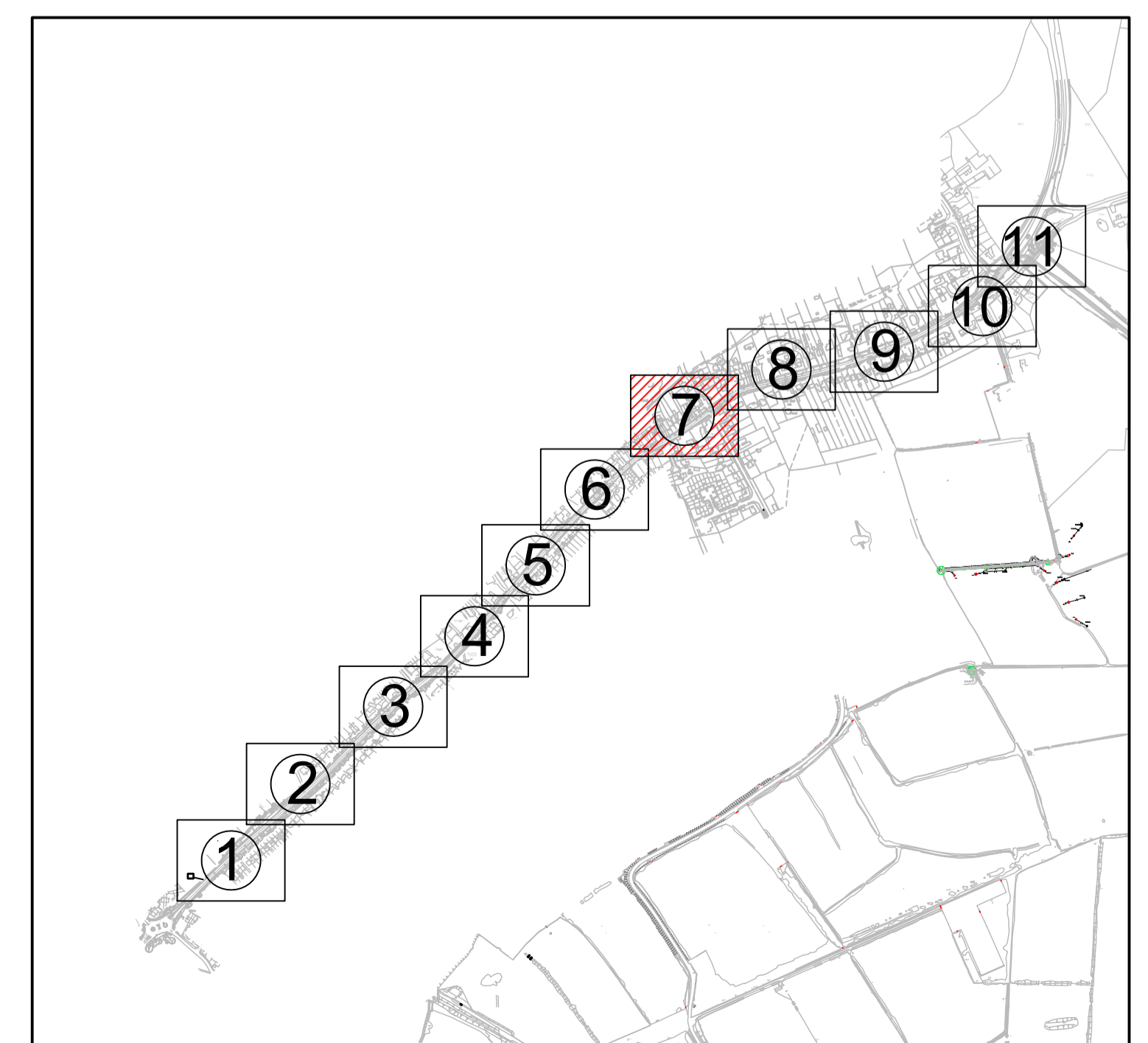
Sheet 7

OLD FORGE

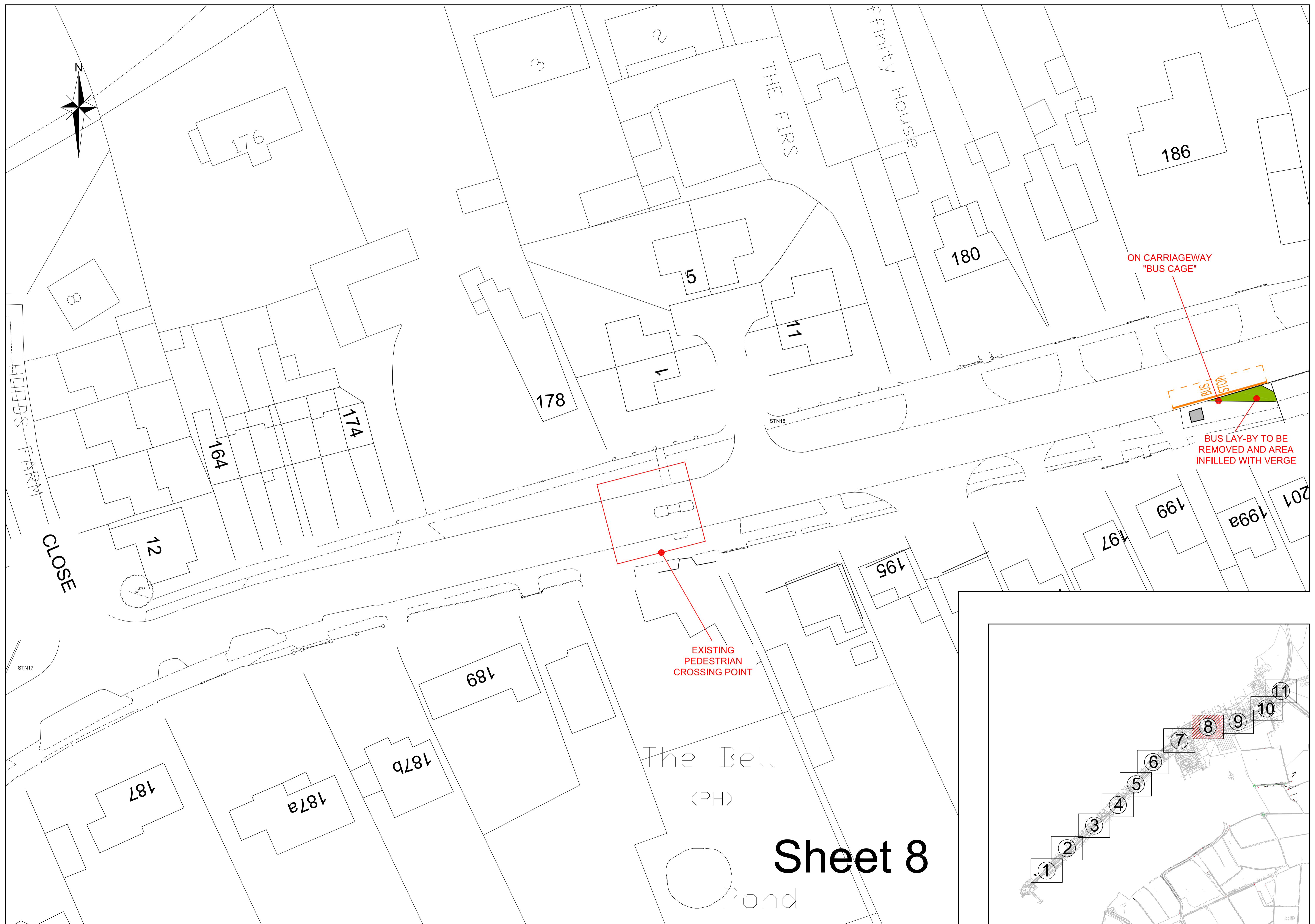
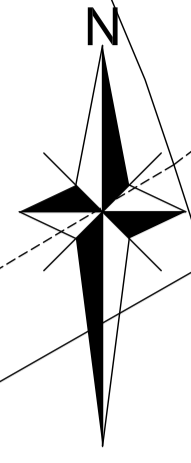
1

181

STN15





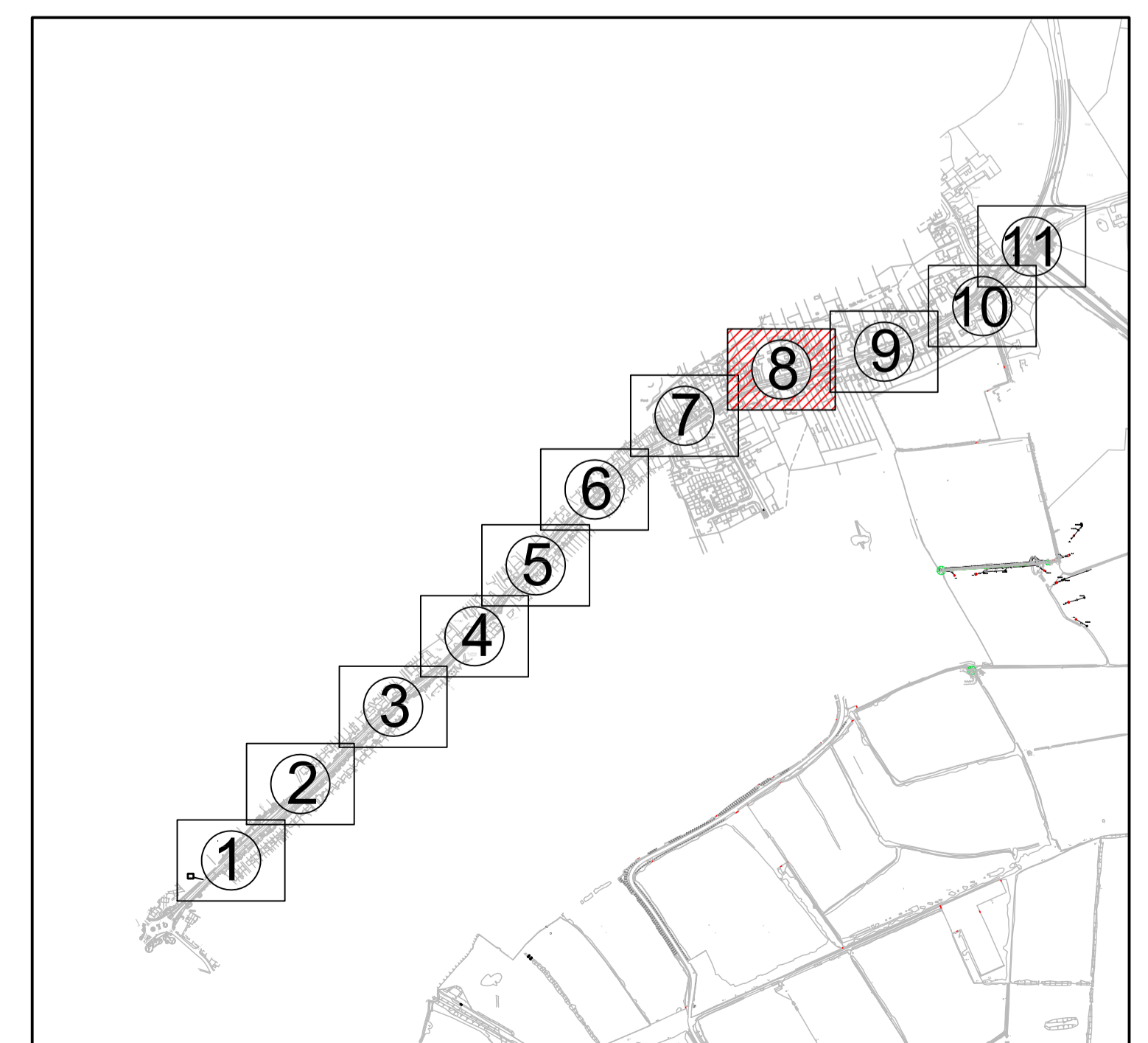


EXISTING PEDESTRIAN CROSSING POINT


ON CARRIAGEWAY "BUS CAGE"

BUS LAY-BY TO BE REMOVED AND AREA INFILLED WITH VERGE

# Sheet 8







The Paddocks

PECKS FARM CLOSE

READ DRIVE

BUS LAY-BY TO BE REMOVED AND AREA INFILLED WITH VERGE

ON CARRIAGEWAY "BUS CAGE"

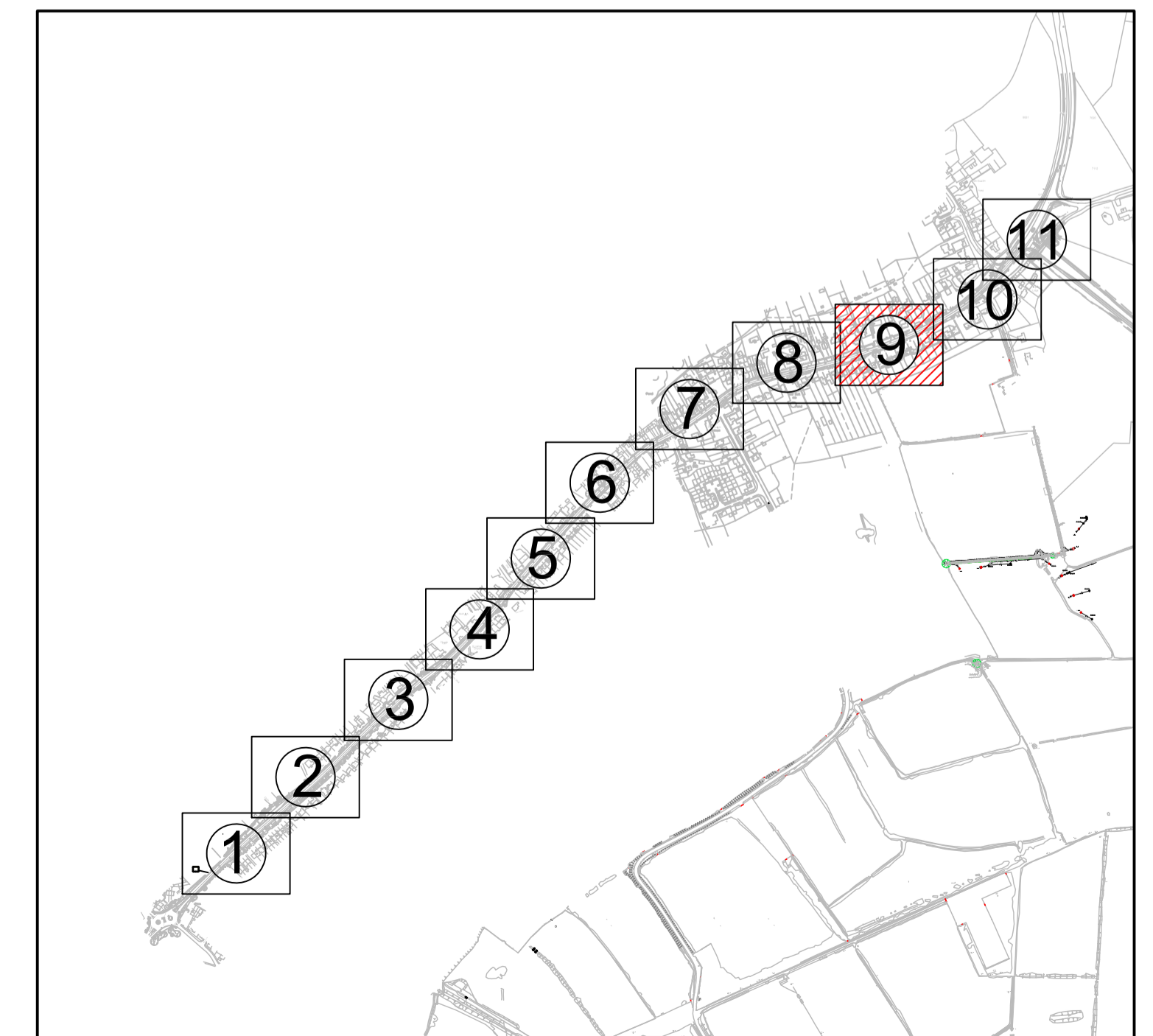
PROPOSED CROSSING POINT

ON CARRIAGEWAY "BUS CAGE"


BUS LAY-BY TO BE REMOVED AND AREA INFILLED WITH VERGE

BUS LAY-BY TO BE REMOVED AND AREA INFILLED WITH VERGE

Sheet 9








ROAD

EI Sub Sta



DIAG. No. 670.879  
NEW SIGN ON NEW  
POST

GATEWAY FEATURE  
TO BE CONFIRMED

ON CARRIAGEWAY  
"BUS CAGE"

204

202

208

200

247

Kingsley  
Lodge

235

231

Baytrees

229

227a

227

Tree Top=  
96.51

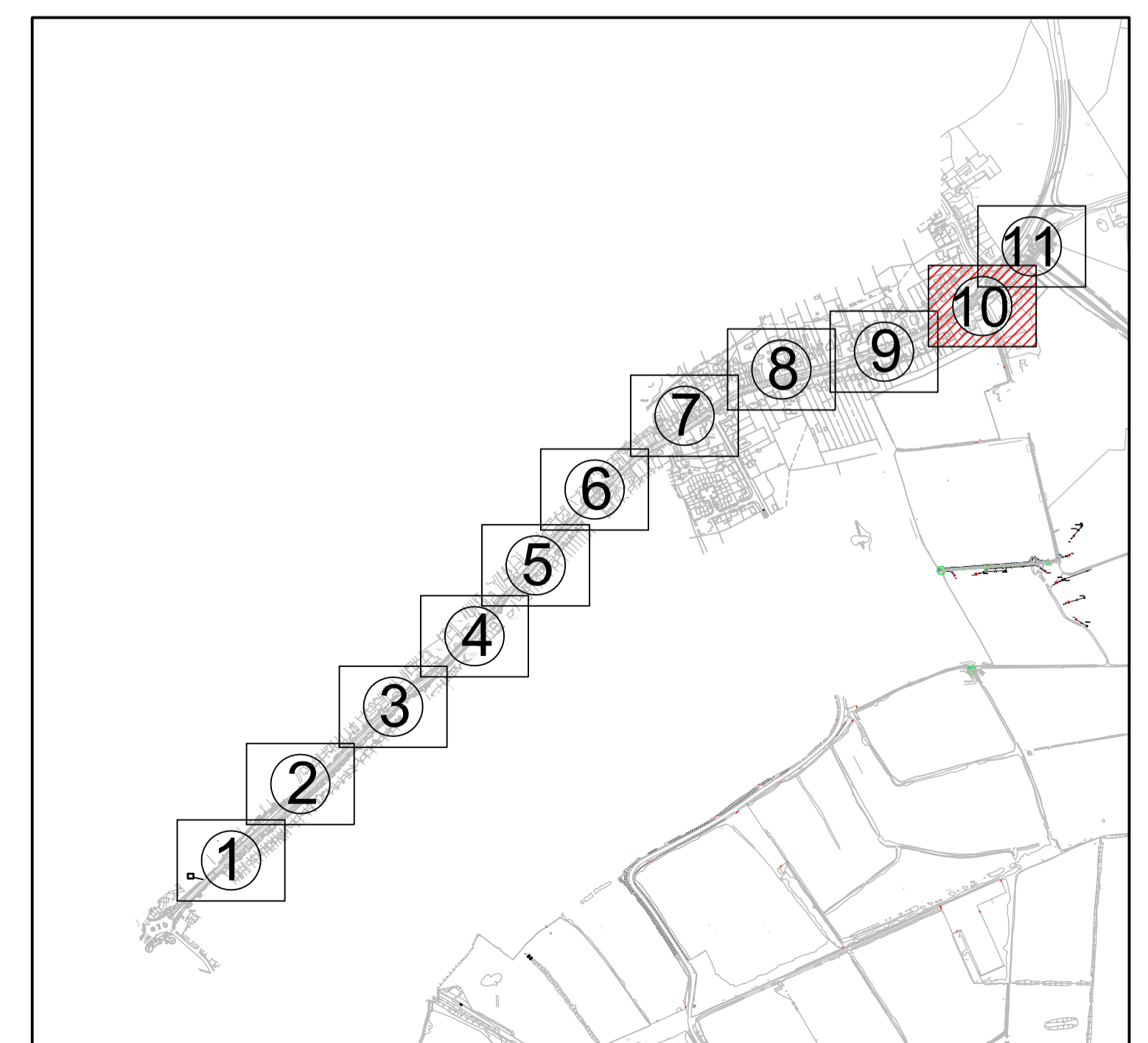
Tree Top=  
98.01

STNP2

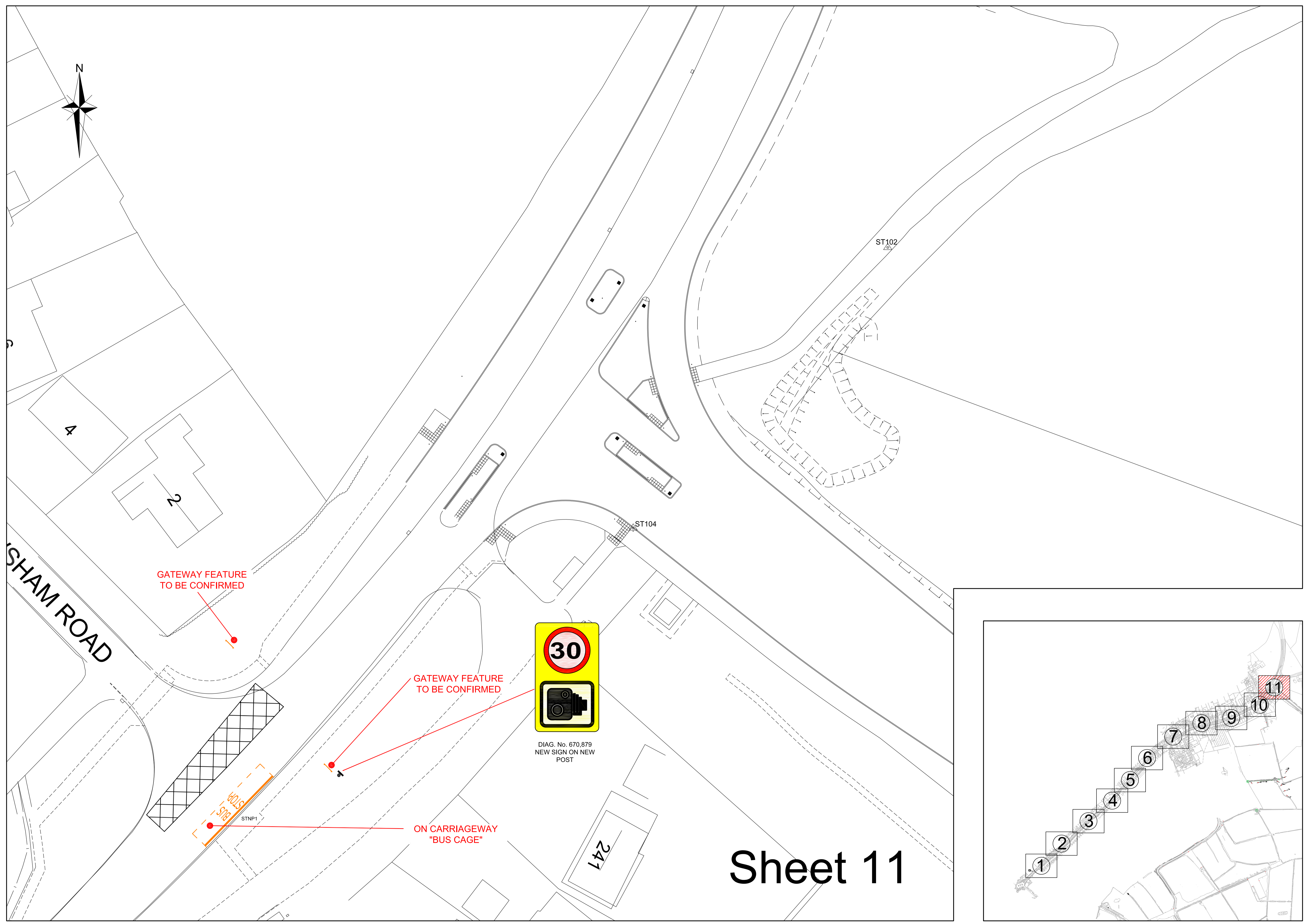

STNP1

ST101

Sheet 10








GATEWAY FEATURE  
TO BE CONFIRMED

GATEWAY FEATURE  
TO BE CONFIRMED

ON CARRIAGEWAY  
"BUS CAGE"



DIAG. No. 670.879  
NEW SIGN ON NEW  
POST

SHAM ROAD

4

2

ST104

ST102

241

STNP1

# Sheet 11

