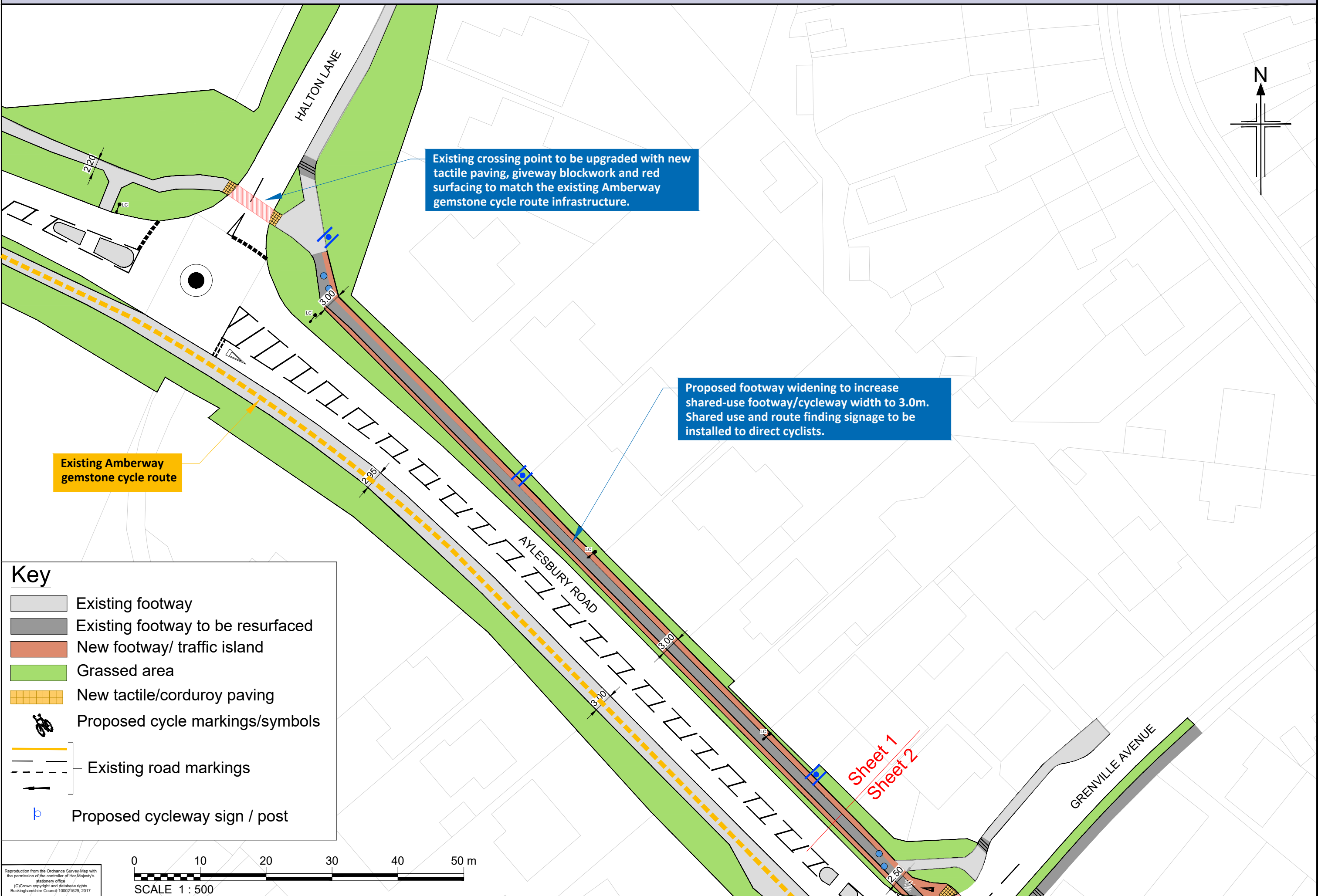



WENDOVER CYCLEWAY SCHEME - ROUTE 2 - SHEET 1



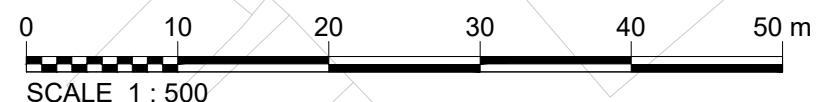
Existing crossing point to be upgraded with new tactile paving, giveway blockwork and red surfacing to match the existing Amberway gemstone cycle route infrastructure.

Proposed footway widening to increase shared-use footway/cycleway width to 3.0m. Shared use and route finding signage to be installed to direct cyclists.

Existing Amberway gemstone cycle route

Key

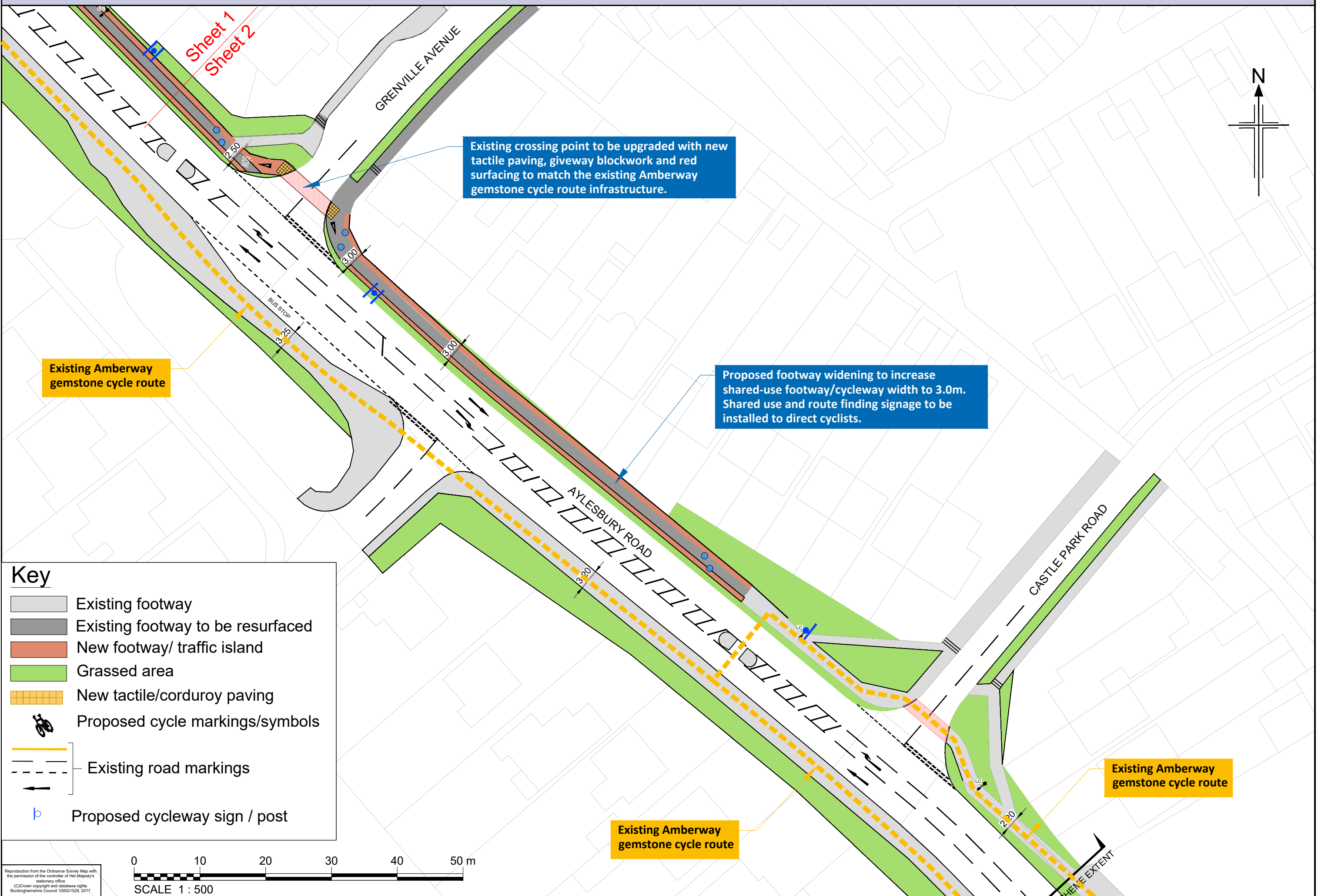
- Existing footway
- Existing footway to be resurfaced
- New footway/ traffic island
- Grassed area
- New tactile/corduroy paving
- Proposed cycle markings/symbols
- Existing road markings
- Existing road markings
- Proposed cycleway sign / post



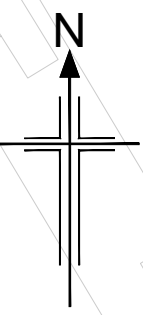
Reproduction from the Ordnance Survey Map with the permission of the controller of Her Majesty's Stationery Office
 (C) Crown copyright and database rights
 Buckinghamshire Council 100021529, 2017

C:\Users\Lockwood\OneDrive - Jacobs\Wendover Cycleways\Rt1-2-3_Consultation_DL_160221.dwg - 19/02/2021 11:43:32 - A3 (13) - Lockwood

WENDOVER CYCLEWAY SCHEME - ROUTE 2 - SHEET 2



Sheet 1
Sheet 2



Existing crossing point to be upgraded with new tactile paving, giveway blockwork and red surfacing to match the existing Amberway gemstone cycle route infrastructure.










Proposed footway widening to increase shared-use footway/cycleway width to 3.0m. Shared use and route finding signage to be installed to direct cyclists.

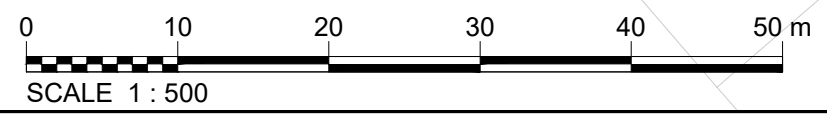
Existing Amberway gemstone cycle route

Existing Amberway gemstone cycle route

Existing Amberway gemstone cycle route

Key

-  Existing footway
-  Existing footway to be resurfaced
-  New footway/ traffic island
-  Grassed area
-  New tactile/corduroy paving
-  Proposed cycle markings/symbols
-  Existing road markings
-  Existing road markings
-  Proposed cycleway sign / post



Reproduction from the Ordnance Survey Map with the permission of the controller of Her Majesty's Stationery Office
 (C) Crown copyright and database rights
 Buckinghamshire Council 100021529, 2017

C:\Users\Lockwood\OneDrive - Jacobs\Wendover Cycleways\Rt1-2-3_Consultation_DL_160221.dwg - 19/02/2021 11:43:51 - A3 (14) - Lockwood