


# WENDOVER CYCLEWAY SCHEME - ROUTE 1 - SHEET 1



Existing Amberway gemstone cycle route

Scheme Extents

Existing shared-use footway / cycleway.

Scheme Extents

Existing Amberway gemstone cycle route

LIONEL AVENUE

AYLESBURY ROAD

Proposed cycle symbols on carriageway to mark cycle route along Lionel Avenue

Sheet 1  
Sheet 2

### Key


- Existing footway
- Existing footway to be resurfaced
- New footway/ traffic island
- Grassed area
- New tactile/corduroy paving
- Proposed cycle markings/symbols
- Existing road markings
- Proposed cycleway sign / post



Reproduction from the Ordnance Survey Map with the permission of the controller of Her Majesty's stationary office  
(C) Crown copyright and database rights  
Buckinghamshire Council 100021529, 2017

C:\Users\Lockwood\OneDrive - Jacobs\Wendover Cycleways\RT1-2-3\_Consultation\_DL\_160221.dwg - 19/02/2021 11:43:11 - A3 (0) - Lockwood

# WENDOVER CYCLEWAY SCHEME - ROUTE 1 - SHEET 2



Proposed cycle symbols across junction to highlight the potential for cyclists to driver

Proposed cycle symbols on carriageway to mark cycle route along Lionel Avenue

Sheet 1  
Sheet 2

Sheet 2  
Sheet 3


## Key

- Existing footway
- Existing footway to be resurfaced
- New footway/ traffic island
- Grassed area
- New tactile/corduroy paving
- Proposed cycle markings/symbols
- Existing road markings
- Proposed cycleway sign / post



Reproduction from the Ordnance Survey Map with the permission of the controller of Her Majesty's stationery office  
(C) Crown copyright and database rights  
Buckinghamshire Council 100021529, 2017

C:\Users\Lockwood\OneDrive - Jacobs\Wendover Cycleways\R1-2-3\_Consultation\_DL\_160221.dwg - 19/02/2021 11:32:56 - A3 (B) - Lockwood



Proposed cycle symbols across junction to highlight the potential for cyclists to driver

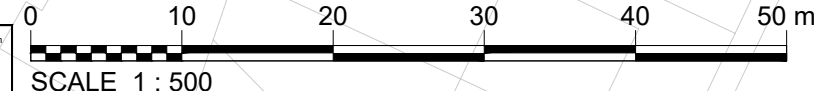
Proposed cycle symbols on carriageway to mark cycle route along Lionel Avenue

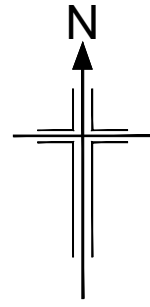
**Key**

- Existing footway
- Existing footway to be resurfaced
- New footway/ traffic island
- Grassed area
- New tactile/corduroy paving
- Proposed cycle markings/symbols
- Existing road markings
- Proposed cycleway sign / post

Sheet 3  
Sheet 4

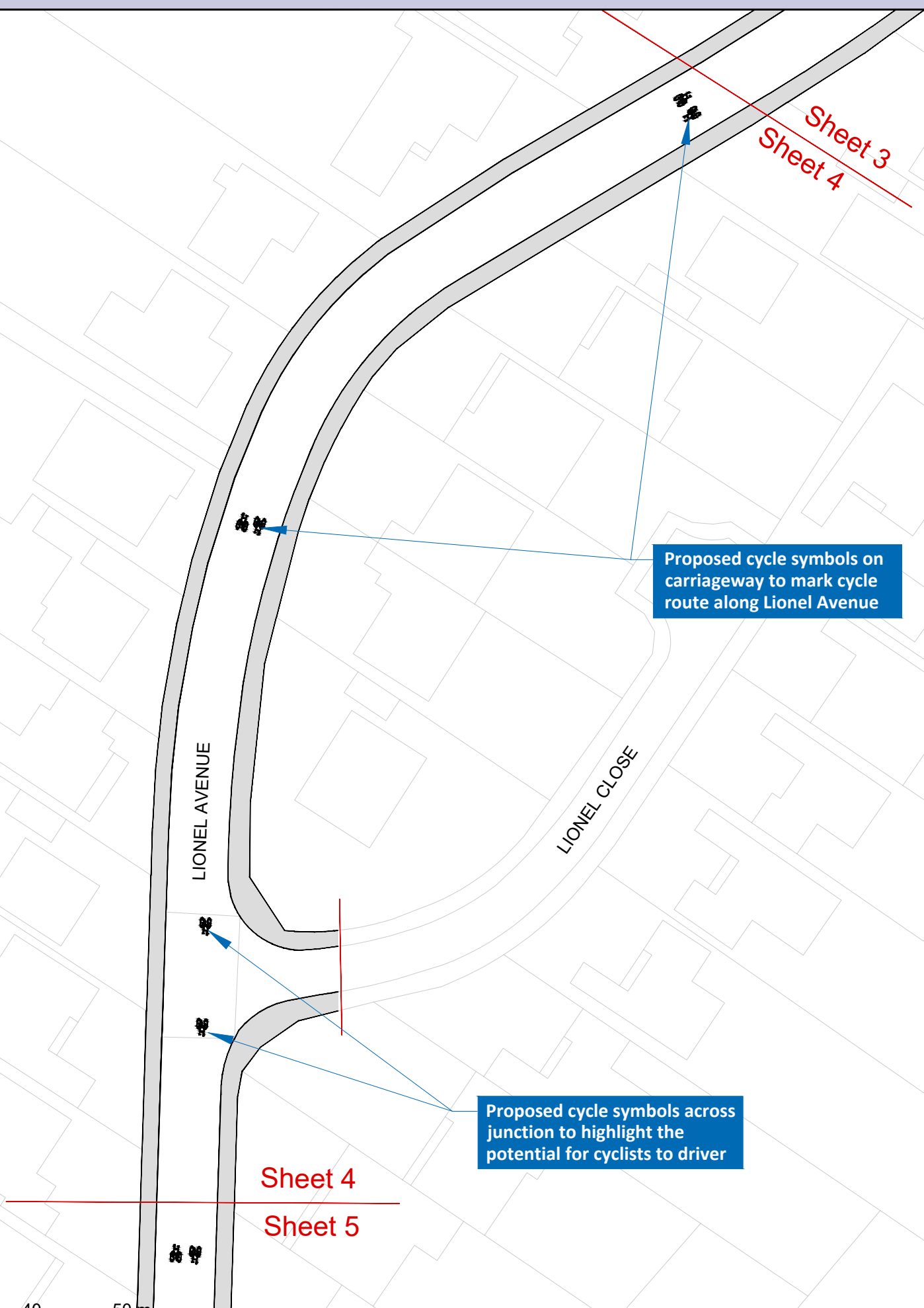
Reproduction from the Ordnance Survey Map with the permission of the controller of Her Majesty's stationery office.  
(C) Crown copyright and database rights  
Buckinghamshire Council 100021529, 2017





**Key**

- Existing footway
- Existing footway to be resurfaced
- New footway/ traffic island
- Grassed area
- New tactile/corduroy paving
- Proposed cycle markings/symbols
- Existing road markings
- Proposed cycleway sign / post



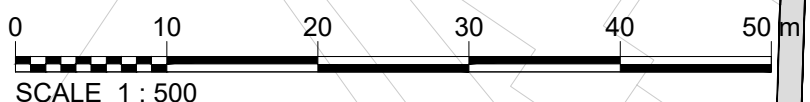
Proposed cycle symbols on carriageway to mark cycle route along Lionel Avenue

Proposed cycle symbols across junction to highlight the potential for cyclists to driver

Sheet 4


Sheet 5

Sheet 3  
Sheet 4





WENDOVER CYCLEWAY SCHEME - ROUTE 1 - SHEET 5



Sheet 4

Sheet 5

LIONEL AVENUE

Proposed cycle symbols on carriageway to mark cycle route along Lionel Avenue

Proposed cycle symbols on carriageway and footway accompanied by new signage to direct cyclists along the route. Vegetation to be trimmed back on both sides of the footway to maximise the width available for use.

Proposed cycle symbols on carriageway to mark cycle route along Dobbins Lane

THORNTON CRESCENT










DOBBINS LANE

PERRY STREET

Sheet 5  
Sheet 6

Proposed cycle symbols across junction to highlight the potential for cyclists to driver

**Key**

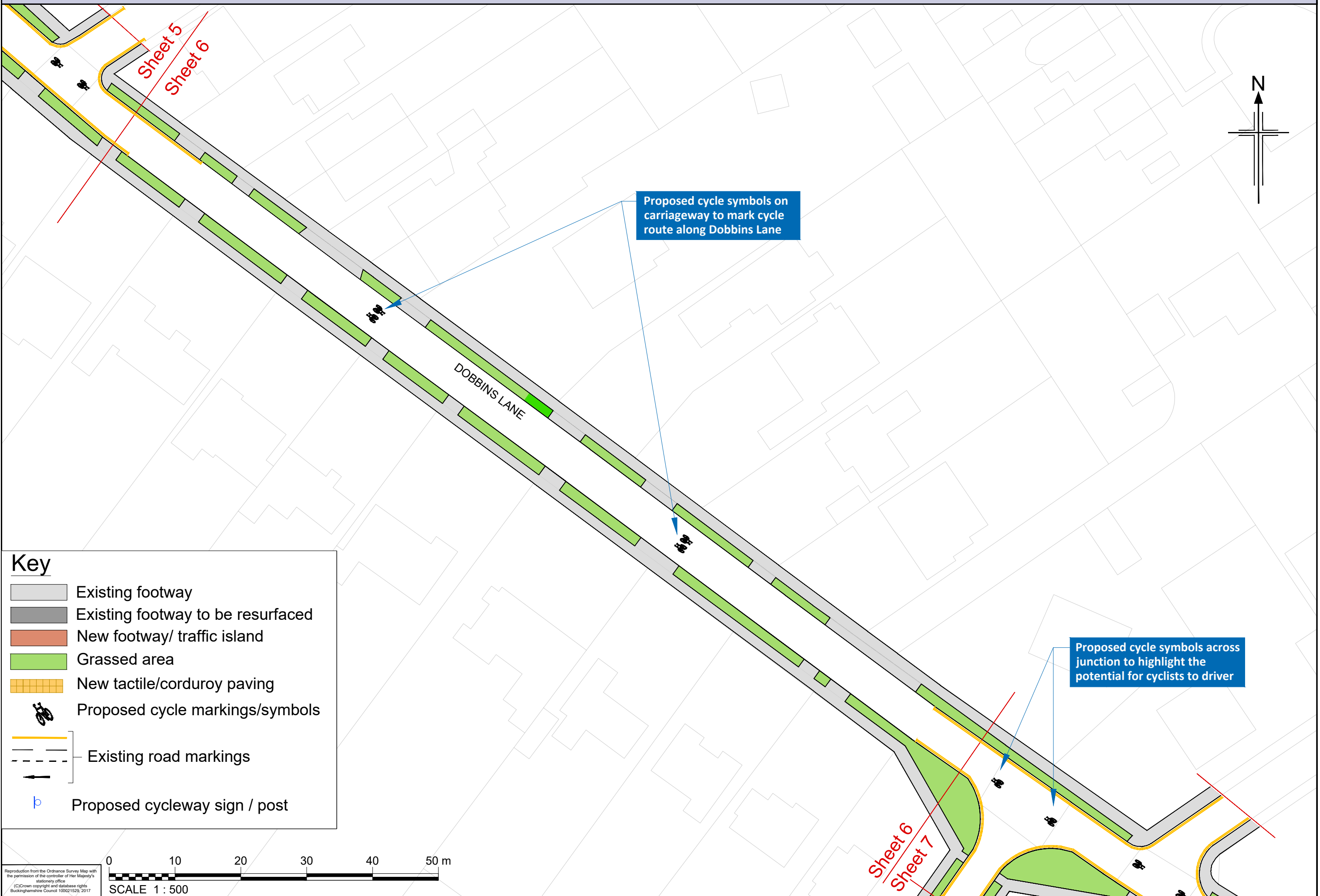
-  Existing footway
-  Existing footway to be resurfaced
-  New footway/ traffic island
-  Grassed area
-  New tactile/corduroy paving
-  Proposed cycle markings/symbols
-  Existing road markings
-  Existing road markings
-  Proposed cycleway sign / post



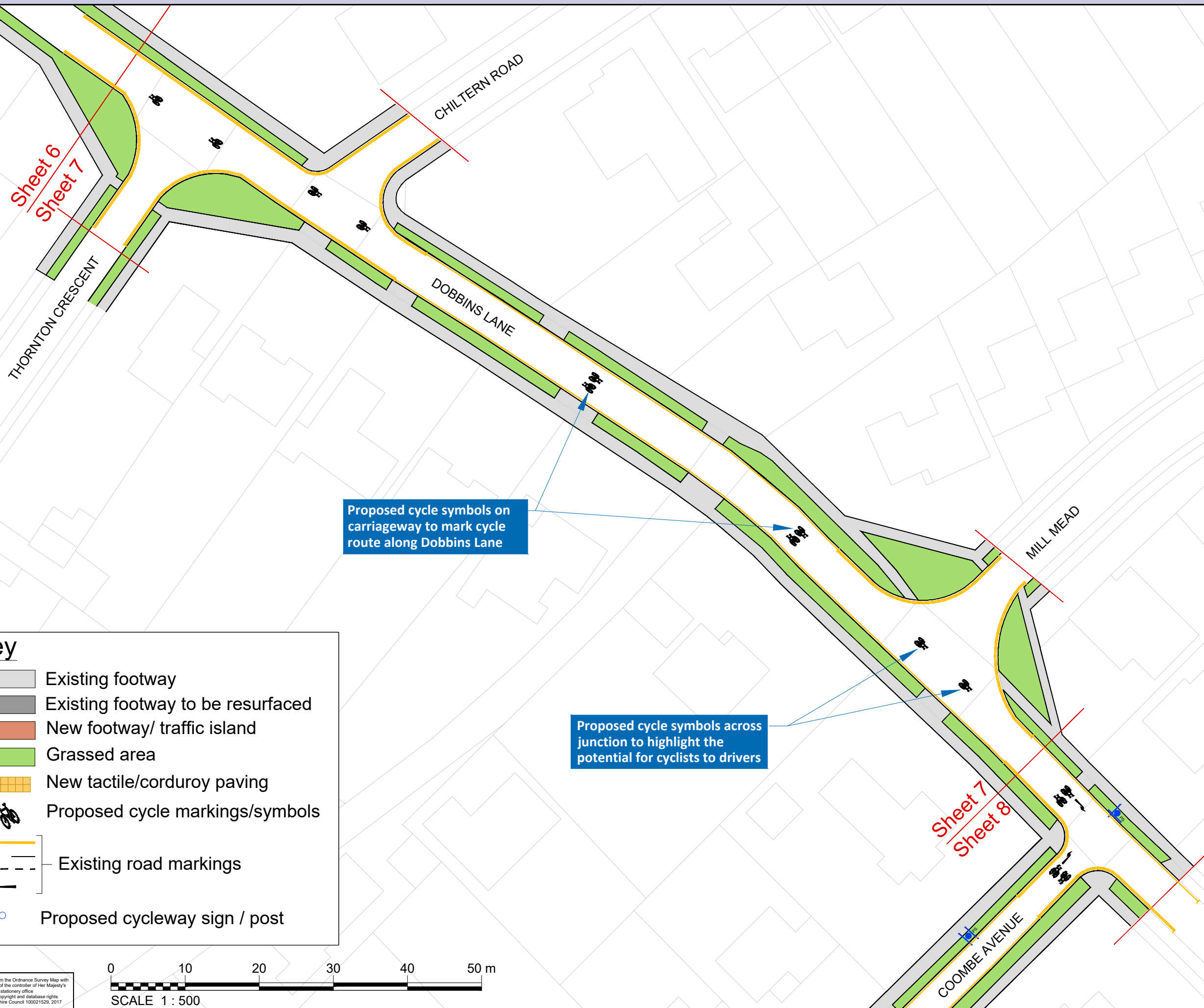

Reproduction from the Ordnance Survey Map with the permission of the controller of Her Majesty's Stationery Office.  
 (C) Crown copyright and database rights  
 Buckinghamshire Council 100021529, 2017

C:\Users\Lockwood\OneDrive - Jacobs\Wendover Cycleways\Rt1-2-3\_Consultation\_DL\_160221.dwg - 19/02/2021 11:34:06 - A3 (6) - Lockwood

# WENDOVER CYCLEWAY SCHEME - ROUTE 1 - SHEET 6



WENDOVER CYCLEWAY SCHEME - ROUTE 1 - SHEET 7



Proposed cycle symbols on carriageway to mark cycle route along Dobbins Lane

Proposed cycle symbols across junction to highlight the potential for cyclists to drivers


**Key**

- Existing footway
- Existing footway to be resurfaced
- New footway/ traffic island
- Grassed area
- New tactile/corduroy paving
- Proposed cycle markings/symbols
- Existing road markings
- Existing road markings
- Proposed cycleway sign / post





# WENDOVER CYCLEWAY SCHEME - ROUTE 1 - SHEET 8



Proposed cycle symbol markings and cycle route direction signs

Proposed cycle symbols on carriageway to mark cycle route along Coombe Avenue

Sheet 7  
Sheet 8

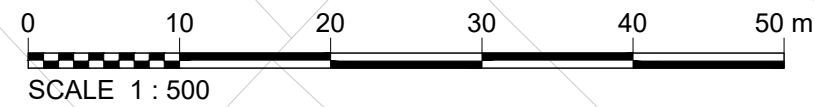
COOMBE AVENUE

DOBBINS LANE


Sheet 8  
Sheet 9

## Key

- Existing footway
- Existing footway to be resurfaced
- New footway/ traffic island
- Grassed area
- New tactile/corduroy paving
- Proposed cycle markings/symbols
- Existing road markings
- Existing road markings
- Existing road markings
- Proposed cycleway sign / post







Sheet 8  
Sheet 9









Existing steps to be reconstructed with cycle ramp, hand rails and illuminated delineators

Proposed cycle symbol markings to delineate cycle route through station car park

STATION APPROACH

FOREST CLOSE

**Key**

-  Existing footway
-  Existing footway to be resurfaced
-  New footway/ traffic island
-  Grassed area
-  New tactile/corduroy paving
-  Proposed cycle markings/symbols
-  Existing road markings
-  Proposed cycleway sign / post



Scheme Extents

WENDOVER STATION

ENTRANCE

PARKING

EXIT

NO ENTRY