










Key to Restriction Types Displayed

-  40mph
-  50mph
-  No Stopping On Main Carriageway
-  No Entry
-  No Right Turn
-  No Waiting Mon-Fri 8am-6pm
-  No Waiting At Any Time
-  No Goods Vehicles Exceeding 7.5t Except for Access
-  Restricted Parking Zone No Waiting At Any Time
-  Pedestrian Crossing
-  Unrestricted Bay

Labels:

-  Confirmed item
-  Proposed item

This map is reproduced from Ordnance Survey material with the permission of Ordnance Survey on behalf of the Controller of Her Majesty's Stationery Office © Crown Copyright. Unauthorised reproduction infringes Crown copyright and may lead to prosecution or civil proceedings. Buckinghamshire Council Licence No: 100021529 2022



DRAWING TITLE
Beaconsfield Overview

SCALE	1 : 4000
DATE	16/08/2022
DRAWING No.	001v01
DRAWN BY	IWT