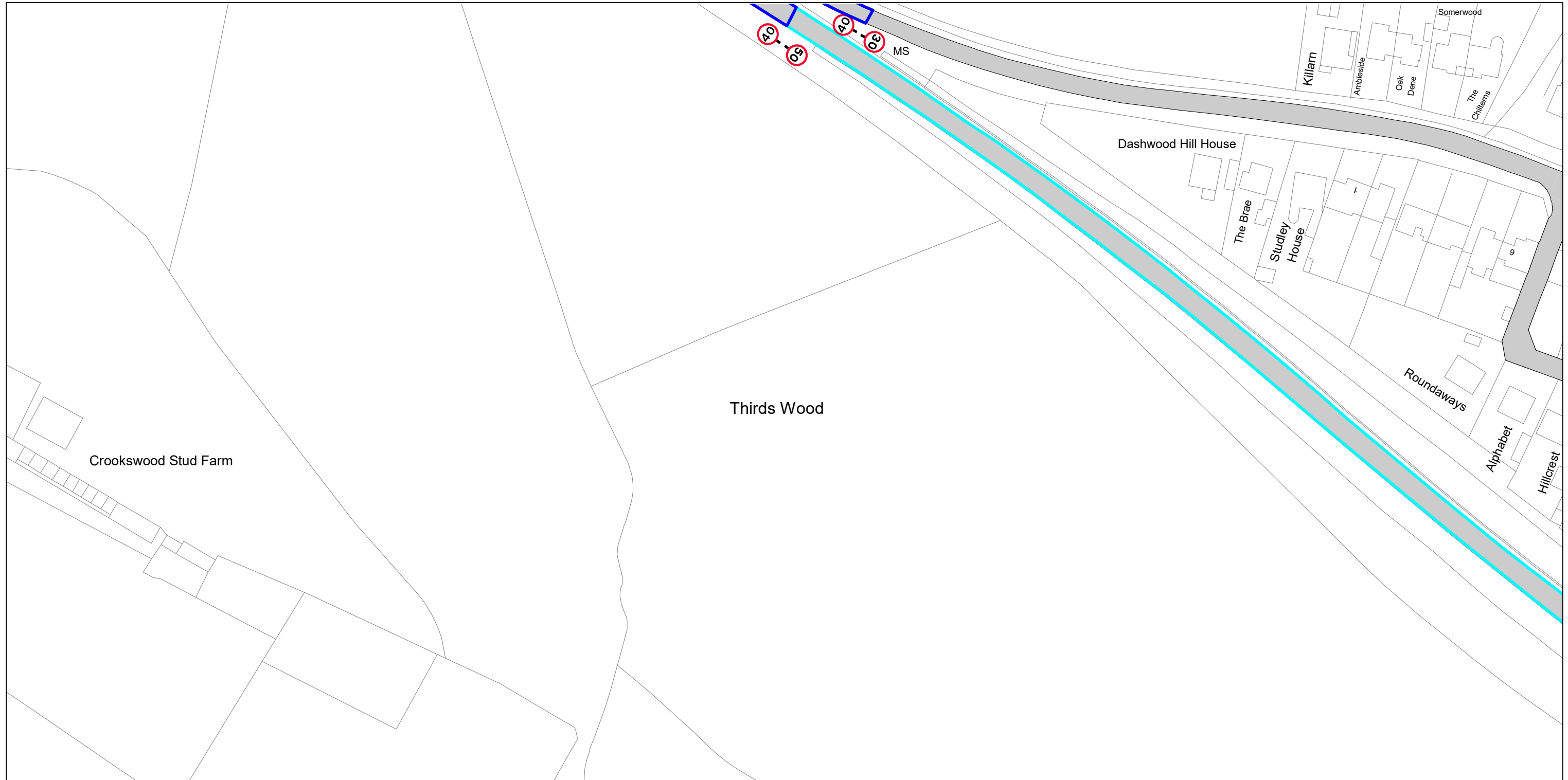


The Buckinghamshire Council (Speed Limit) Order 2021

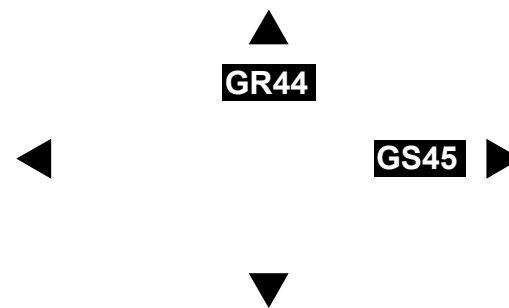


SCALE - 1 : 1250 at A3 size

NOTE: SEE SPEED LIMIT MAP SCHEDULE LEGEND FOR RESTRICTIONS DISPLAYED
Roads on this Map Tile may be subject to maximum speed limits not imposed by this Order.



This map is reproduced from Ordnance Survey material with the permission of Ordnance Survey on behalf of the Controller of Her Majesty's Stationery Office © Crown Copyright. Unauthorised reproduction infringes Crown copyright and may lead to prosecution or civil proceedings.
Buckinghamshire Council
Licence No: 100021529 2021



Status: PROPOSED

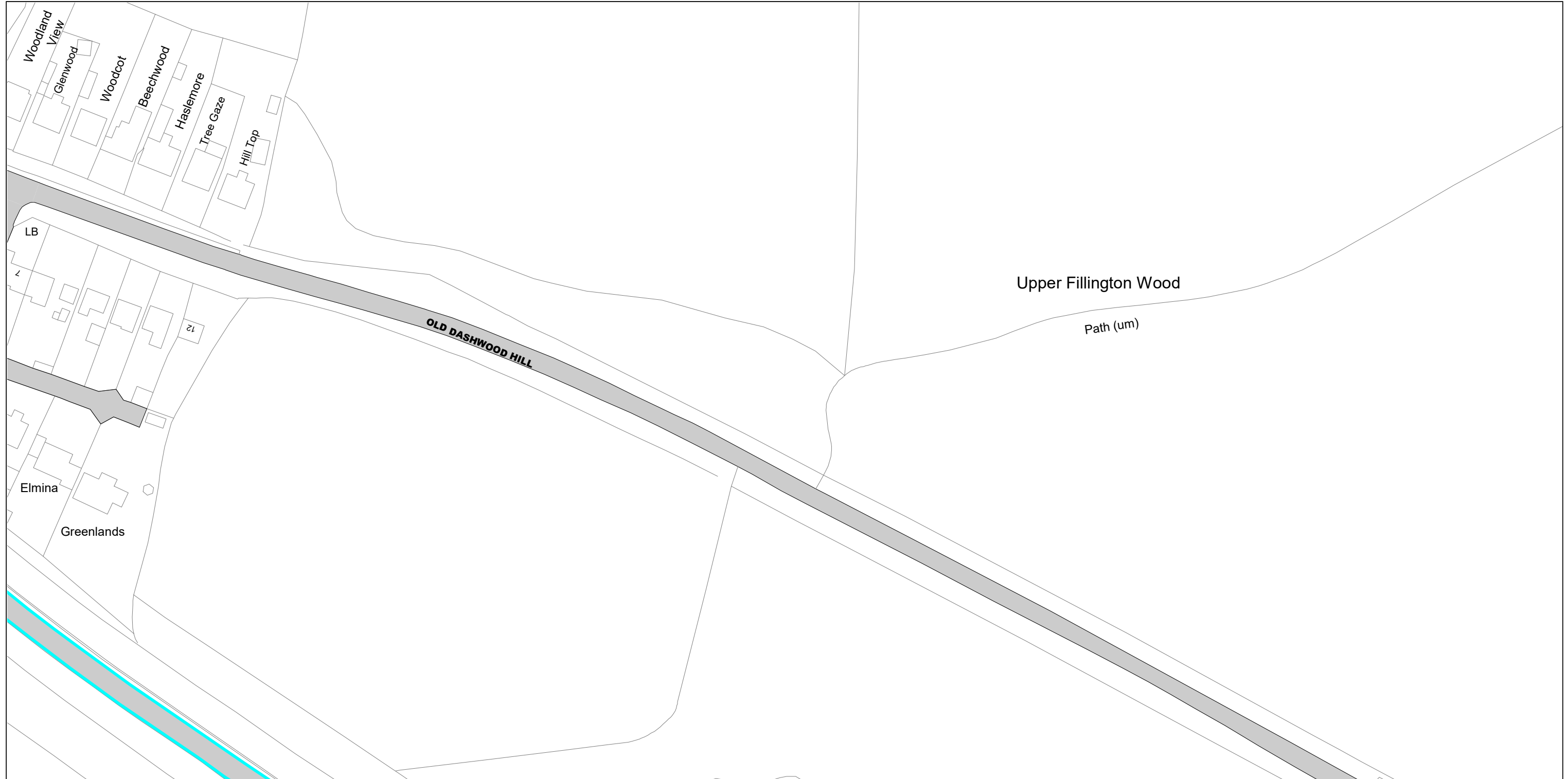
Tile Reference: Tile Ref: GS44

Sheet Revision Number: 2

Sheet Active From: 07/07/2021

- 20mph
- 20mph zone
- 30mph
- 40mph
- 50mph
- 60mph

The Buckinghamshire Council (Speed Limit) Order 2021

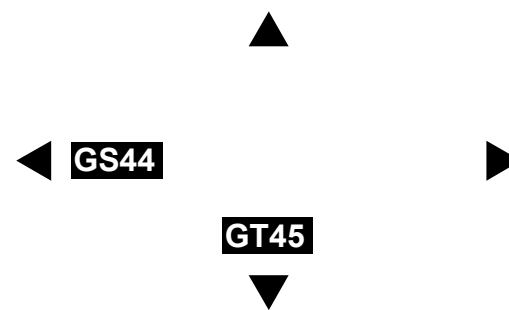


SCALE - 1 : 1250 at A3 size

NOTE: SEE SPEED LIMIT MAP SCHEDULE LEGEND FOR RESTRICTIONS DISPLAYED
Roads on this Map Tile may be subject to maximum speed limits not imposed by this Order.



This map is reproduced from Ordnance Survey material with the permission of Ordnance Survey on behalf of the Controller of Her Majesty's Stationery Office © Crown Copyright. Unauthorised reproduction infringes Crown copyright and may lead to prosecution or civil proceedings.
Buckinghamshire Council
Licence No: 100021529 2021



Status: PROPOSED

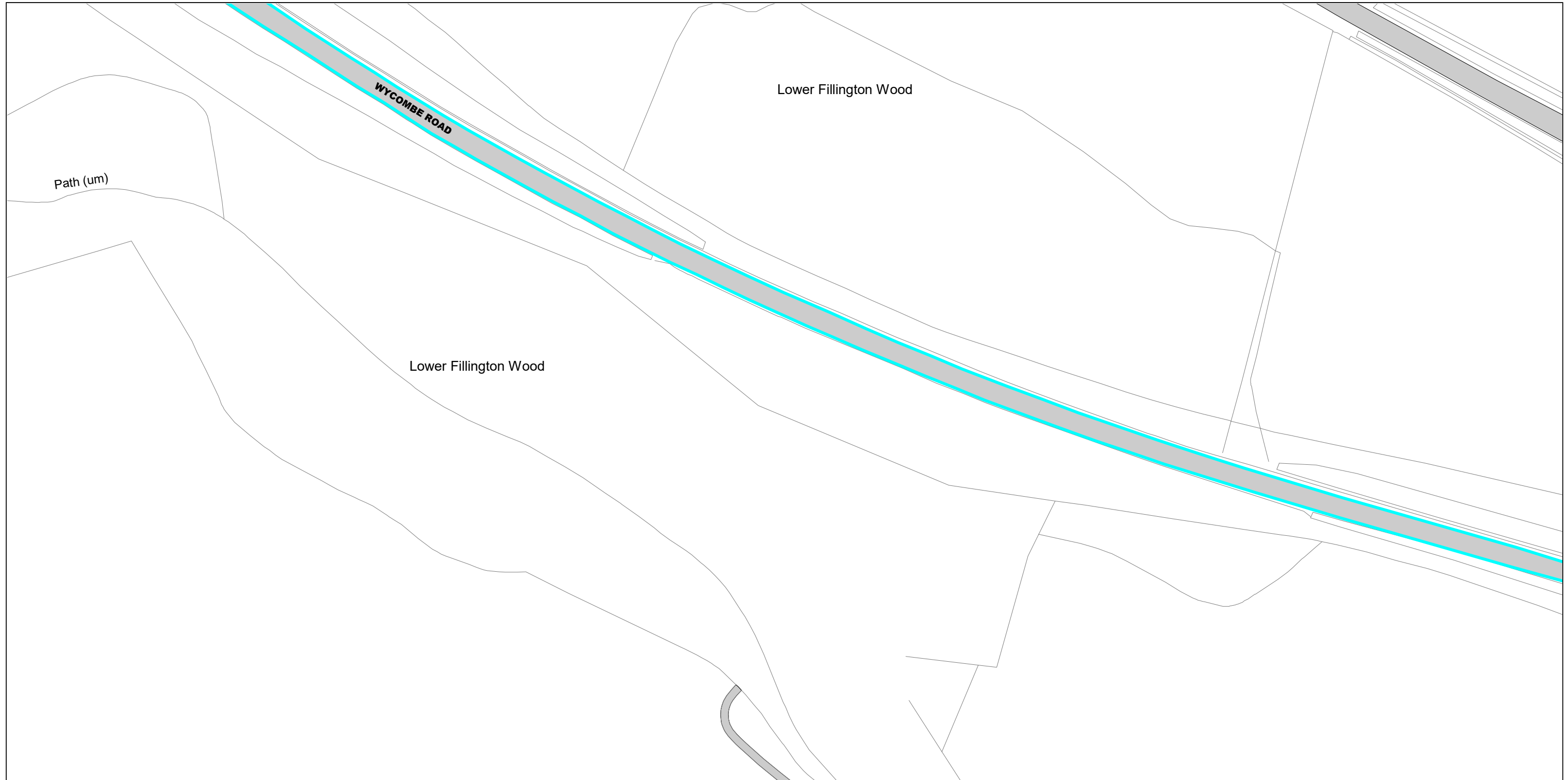
Tile Reference: Tile Ref: GS45

Sheet Revision Number: 2

Sheet Active From: 07/07/2021

- 20mph
- 20mph zone
- 30mph
- 40mph
- 50mph
- 60mph

The Buckinghamshire Council (Speed Limit) Order 2021

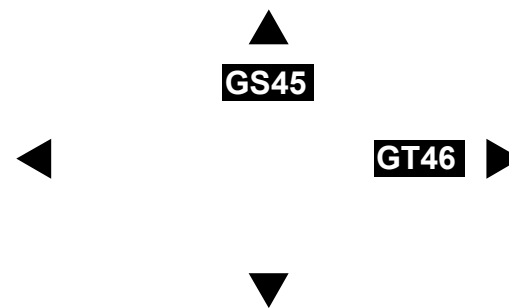


SCALE - 1 : 1250 at A3 size

NOTE: SEE SPEED LIMIT MAP SCHEDULE LEGEND FOR RESTRICTIONS DISPLAYED
Roads on this Map Tile may be subject to maximum speed limits not imposed by this Order.



This map is reproduced from Ordnance Survey material with the permission of Ordnance Survey on behalf of the Controller of Her Majesty's Stationery Office © Crown Copyright. Unauthorised reproduction infringes Crown copyright and may lead to prosecution or civil proceedings.
Buckinghamshire Council
Licence No: 100021529 2021



Status: PROPOSED

Tile Reference: Tile Ref: GT45

Sheet Revision Number: 2

Sheet Active From: 07/07/2021

-  20mph
-  20mph zone
-  30mph
-  40mph
-  50mph
-  60mph

The Buckinghamshire Council (Speed Limit) Order 2021

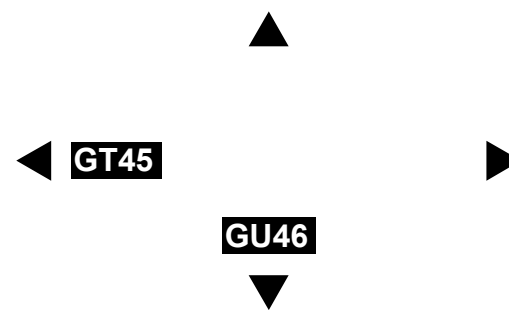


SCALE - 1 : 1250 at A3 size

NOTE: SEE SPEED LIMIT MAP SCHEDULE LEGEND FOR RESTRICTIONS DISPLAYED
Roads on this Map Tile may be subject to maximum speed limits not imposed by this Order.



This map is reproduced from Ordnance Survey material with the permission of Ordnance Survey on behalf of the Controller of Her Majesty's Stationery Office © Crown Copyright. Unauthorised reproduction infringes Crown copyright and may lead to prosecution or civil proceedings.
Buckinghamshire Council
Licence No: 100021529 2021



Status: PROPOSED

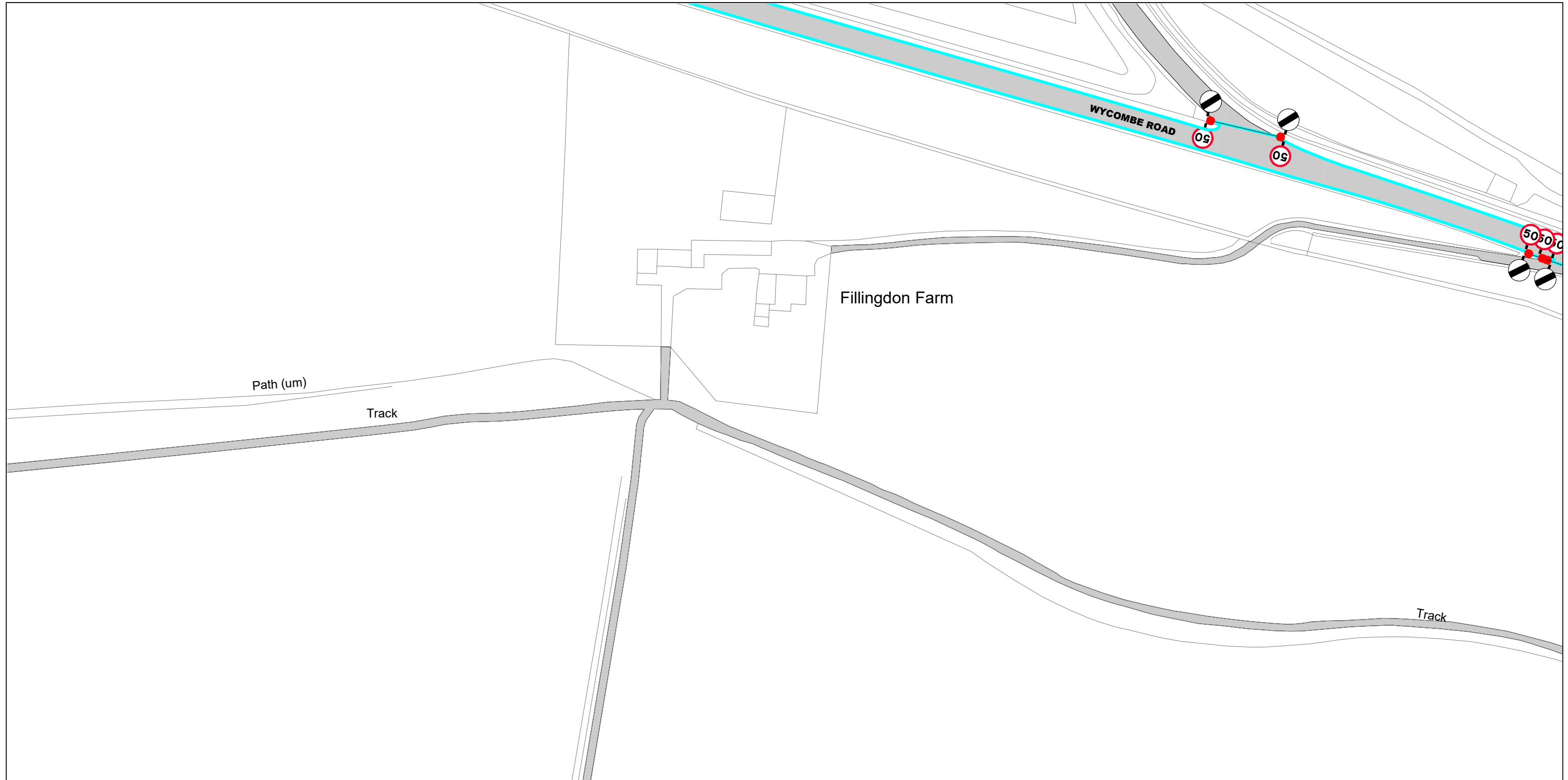
Tile Reference: Tile Ref: GT46

Sheet Revision Number: 2

Sheet Active From: 07/07/2021

-  20mph
-  20mph zone
-  30mph
-  40mph
-  50mph
-  60mph

The Buckinghamshire Council (Speed Limit) Order 2021

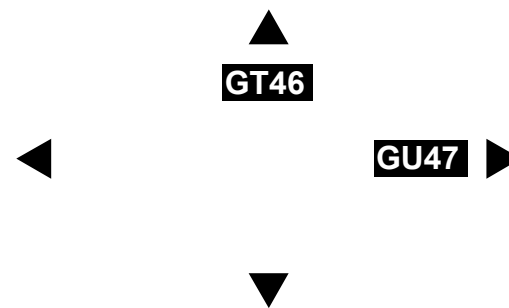


SCALE - 1 : 1250 at A3 size

NOTE: SEE SPEED LIMIT MAP SCHEDULE LEGEND FOR RESTRICTIONS DISPLAYED
Roads on this Map Tile may be subject to maximum speed limits not imposed by this Order.



This map is reproduced from Ordnance Survey material with the permission of Ordnance Survey on behalf of the Controller of Her Majesty's Stationery Office © Crown Copyright. Unauthorised reproduction infringes Crown copyright and may lead to prosecution or civil proceedings.
Buckinghamshire Council
Licence No: 100021529 2021



Status: PROPOSED

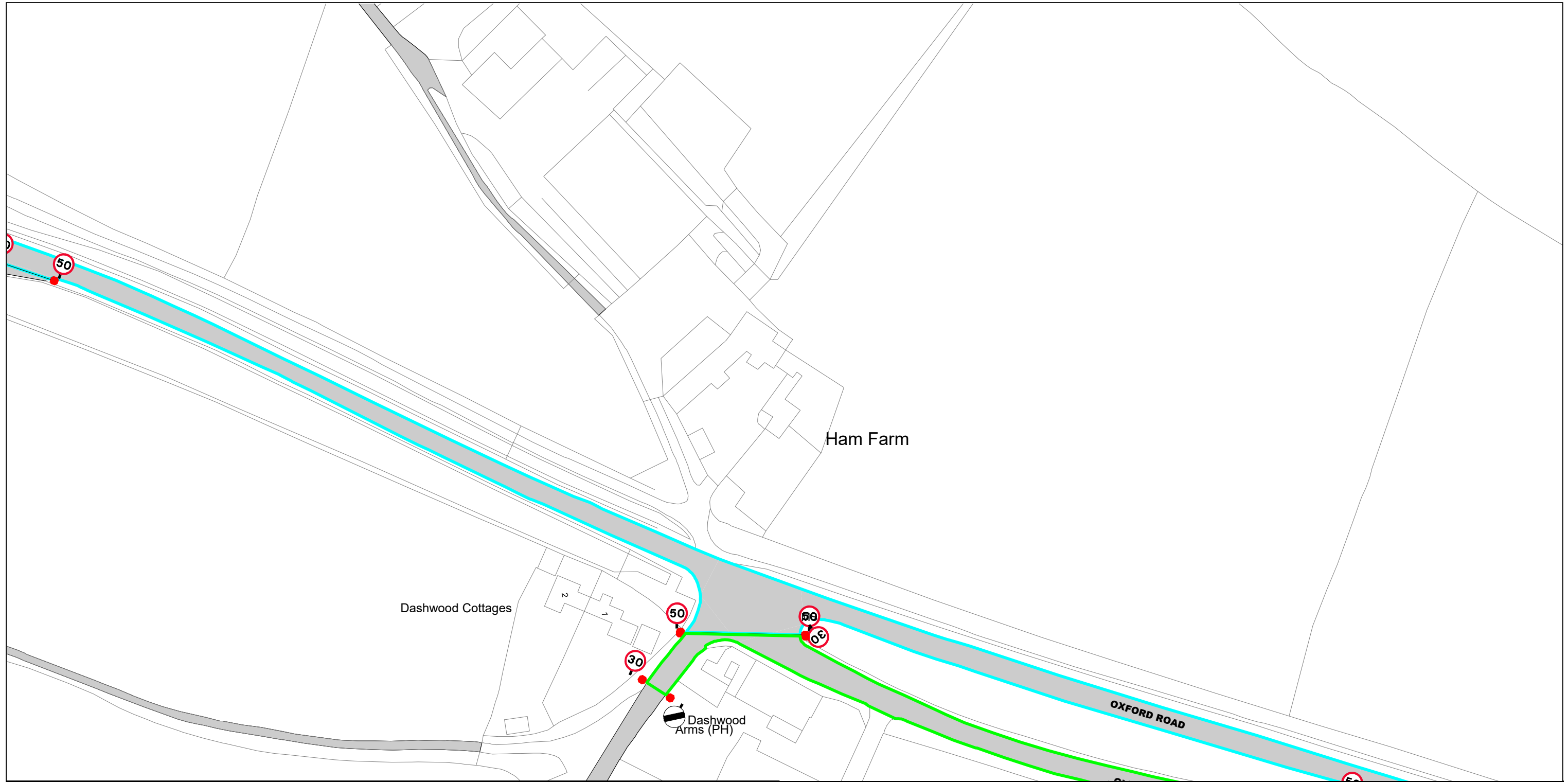
Tile Reference: Tile Ref: GU46

Sheet Revision Number: 2

Sheet Active From: 07/07/2021

- 20mph
- 20mph zone
- 30mph
- 40mph
- 50mph
- 60mph

The Buckinghamshire Council (Speed Limit) Order 2021

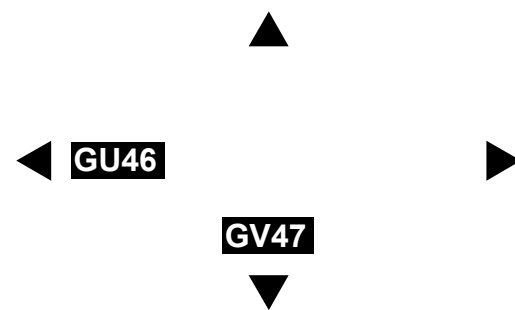


SCALE - 1 : 1250 at A3 size

NOTE: SEE SPEED LIMIT MAP SCHEDULE LEGEND FOR RESTRICTIONS DISPLAYED
 Roads on this Map Tile may be subject to maximum speed limits not imposed by this Order.



This map is reproduced from Ordnance Survey material with the permission of Ordnance Survey on behalf of the Controller of Her Majesty's Stationery Office © Crown Copyright. Unauthorised reproduction infringes Crown copyright and may lead to prosecution or civil proceedings.
 Buckinghamshire Council
 Licence No: 100021529 2021



Status: PROPOSED

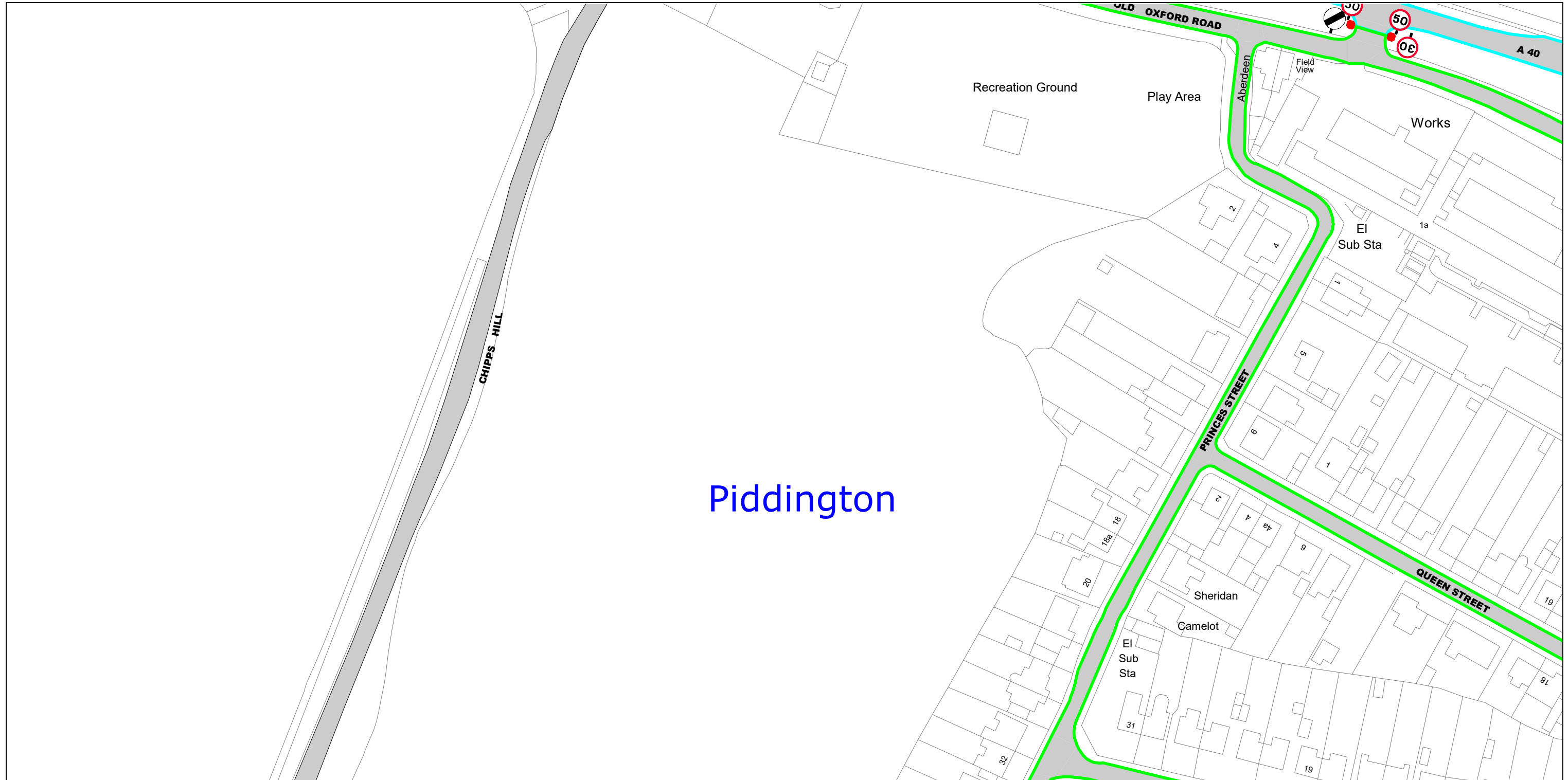
Tile Reference: Tile Ref: GU47

Sheet Revision Number: 3

Sheet Active From: 07/07/2021

- 20mph
- 20mph zone
- 30mph
- 40mph
- 50mph
- 60mph

The Buckinghamshire Council (Speed Limit) Order 2021



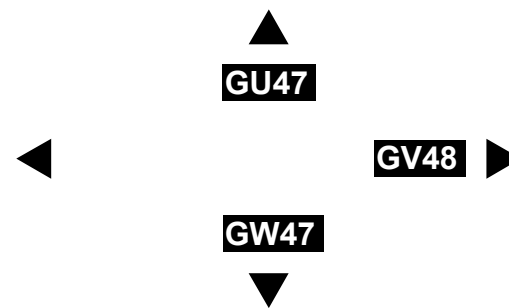
Piddington

SCALE - 1 : 1250 at A3 size

NOTE: SEE SPEED LIMIT MAP SCHEDULE LEGEND FOR RESTRICTIONS DISPLAYED
Roads on this Map Tile may be subject to maximum speed limits not imposed by this Order.



This map is reproduced from Ordnance Survey material with the permission of Ordnance Survey on behalf of the Controller of Her Majesty's Stationery Office © Crown Copyright. Unauthorised reproduction infringes Crown copyright and may lead to prosecution or civil proceedings. Buckinghamshire Council Licence No: 100021529 2021



Status: PROPOSED

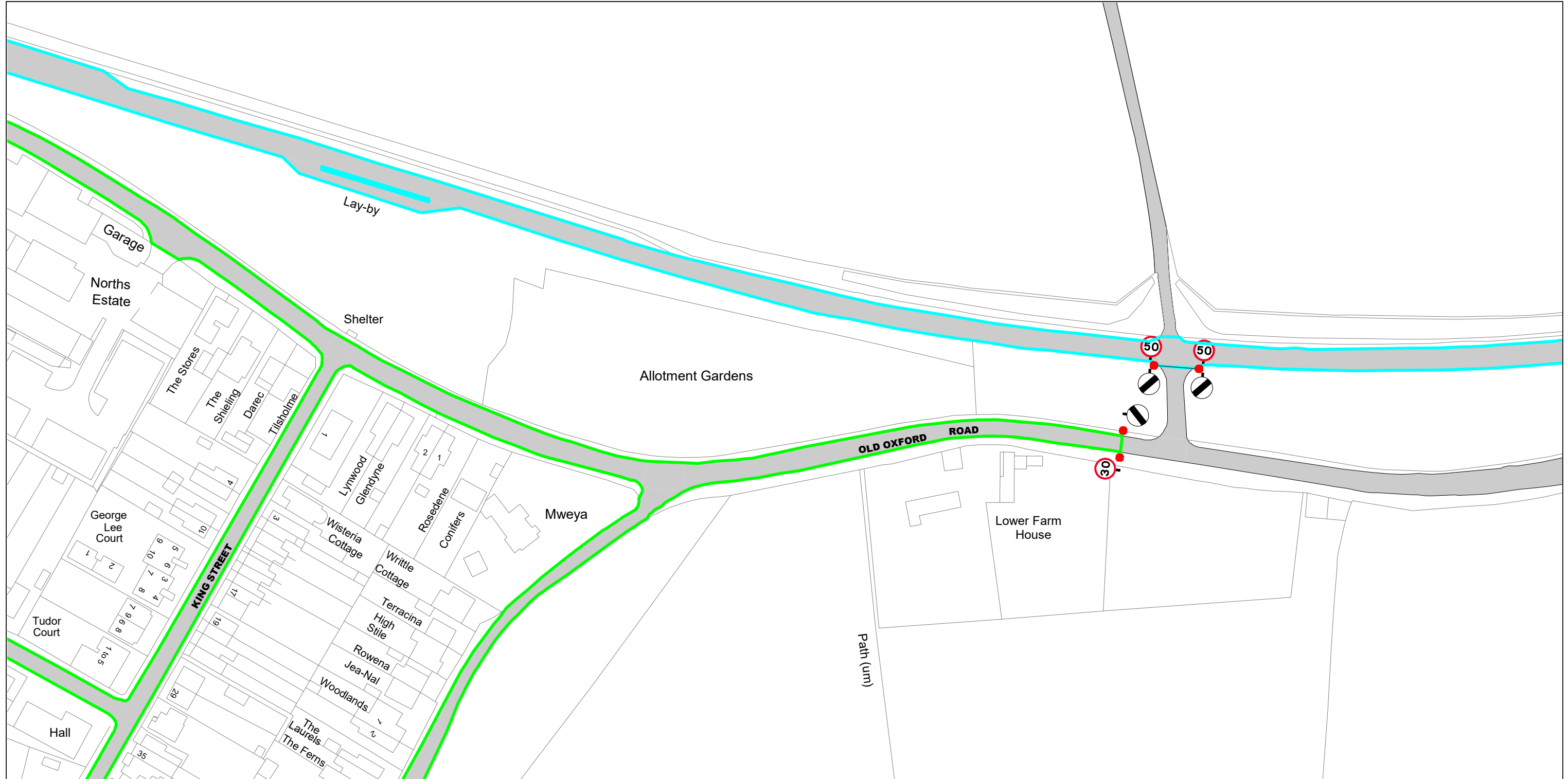
Tile Reference: Tile Ref: GV47

Sheet Revision Number: 3

Sheet Active From: 07/07/2021

- 20mph
- 20mph zone
- 30mph
- 40mph
- 50mph
- 60mph

The Buckinghamshire Council (Speed Limit) Order 2021

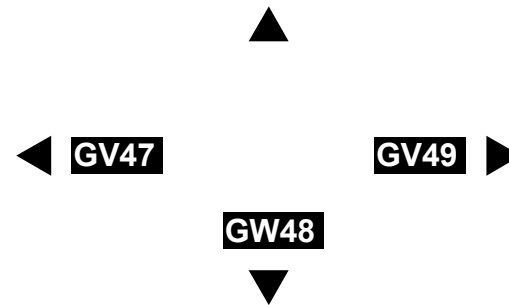


SCALE - 1 : 1250 at A3 size

NOTE: SEE SPEED LIMIT MAP SCHEDULE LEGEND FOR RESTRICTIONS DISPLAYED
Roads on this Map Tile may be subject to maximum speed limits not imposed by this Order.



This map is reproduced from Ordnance Survey material with the permission of Ordnance Survey on behalf of the Controller of Her Majesty's Stationery Office © Crown Copyright. Unauthorised reproduction infringes Crown copyright and may lead to prosecution or civil proceedings.
Buckinghamshire Council
Licence No: 100021529 2021



Status: PROPOSED


Tile Reference: Tile Ref: GV48

Sheet Revision Number: 3

Sheet Active From: 07/07/2021

- 20mph
- 20mph zone
- 30mph
- 40mph
- 50mph
- 60mph

The Buckinghamshire Council (Speed Limit) Order 2021

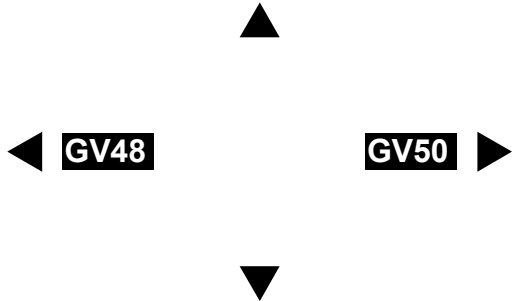


SCALE - 1 : 1250 at A3 size

NOTE: SEE SPEED LIMIT MAP SCHEDULE LEGEND FOR RESTRICTIONS DISPLAYED
 Roads on this Map Tile may be subject to maximum speed limits not imposed by this Order.



This map is reproduced from Ordnance Survey material with the permission of Ordnance Survey on behalf of the Controller of Her Majesty's Stationery Office © Crown Copyright. Unauthorised reproduction infringes Crown copyright and may lead to prosecution or civil proceedings.
 Buckinghamshire Council
 Licence No: 100021529 2021



Status: PROPOSED

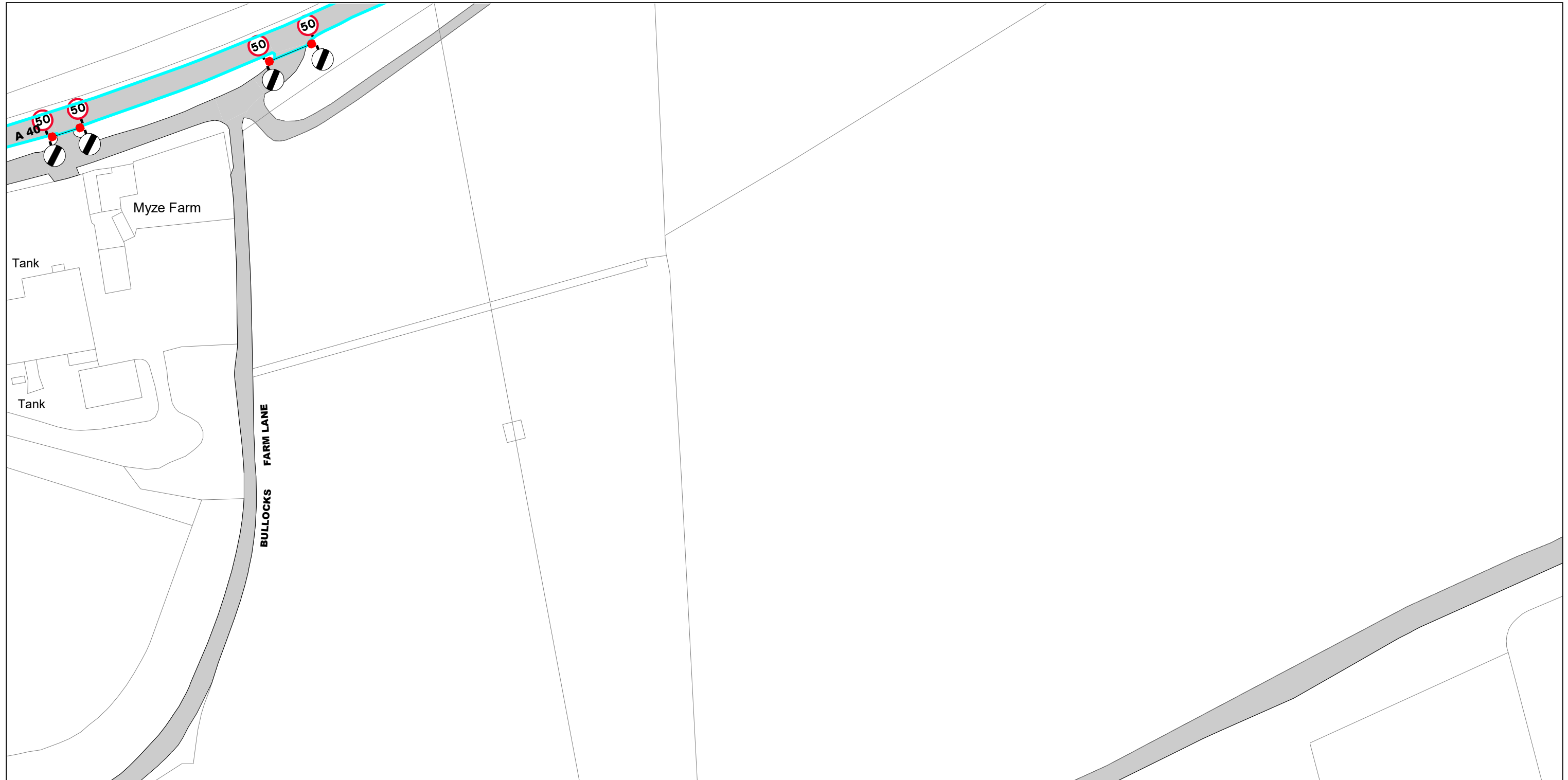
Tile Reference: Tile Ref: GV49

Sheet Revision Number: 2

Sheet Active From: 07/07/2021

- 20mph
- 20mph zone
- 30mph
- 40mph
- 50mph
- 60mph

The Buckinghamshire Council (Speed Limit) Order 2021

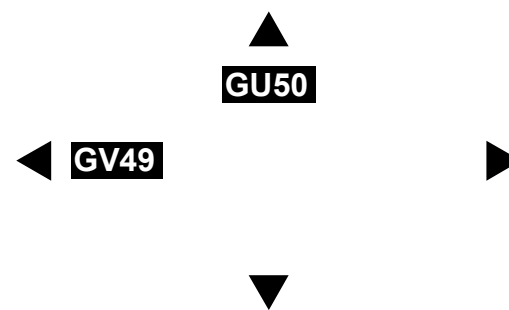


SCALE - 1 : 1250 at A3 size

NOTE: SEE SPEED LIMIT MAP SCHEDULE LEGEND FOR RESTRICTIONS DISPLAYED
Roads on this Map Tile may be subject to maximum speed limits not imposed by this Order.



This map is reproduced from Ordnance Survey material with the permission of Ordnance Survey on behalf of the Controller of Her Majesty's Stationery Office © Crown Copyright. Unauthorised reproduction infringes Crown copyright and may lead to prosecution or civil proceedings.
Buckinghamshire Council
Licence No: 100021529 2021



Status: PROPOSED

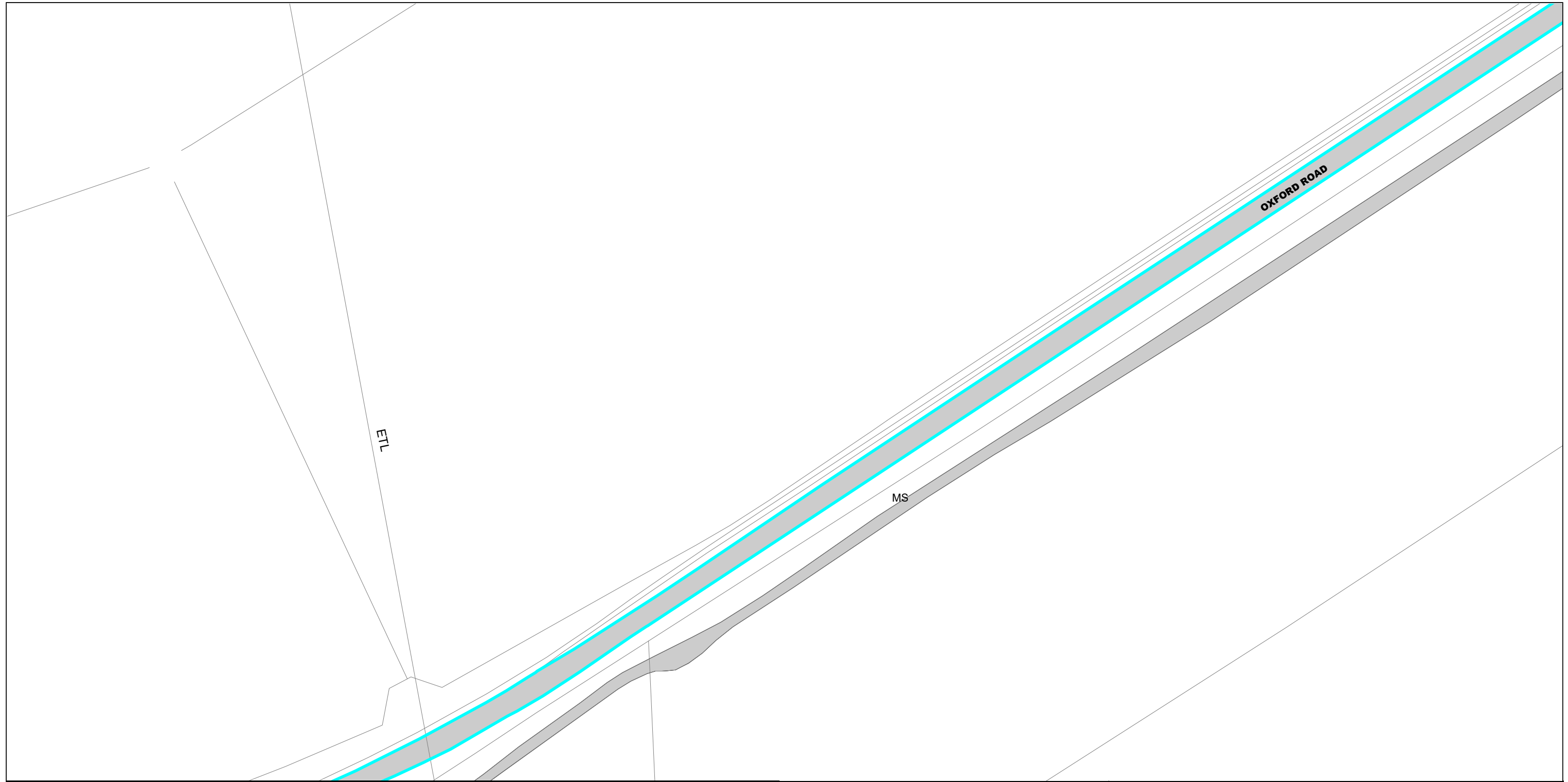
Tile Reference: Tile Ref: GV50

Sheet Revision Number: 2

Sheet Active From: 07/07/2021

- 20mph
- 20mph zone
- 30mph
- 40mph
- 50mph
- 60mph

The Buckinghamshire Council (Speed Limit) Order 2021

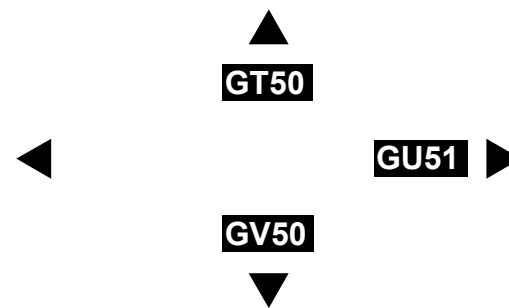


SCALE - 1 : 1250 at A3 size

NOTE: SEE SPEED LIMIT MAP SCHEDULE LEGEND FOR RESTRICTIONS DISPLAYED
Roads on this Map Tile may be subject to maximum speed limits not imposed by this Order.



This map is reproduced from Ordnance Survey material with the permission of Ordnance Survey on behalf of the Controller of Her Majesty's Stationery Office © Crown Copyright. Unauthorised reproduction infringes Crown copyright and may lead to prosecution or civil proceedings.
Buckinghamshire Council
Licence No: 100021529 2021



Status: PROPOSED

Tile Reference: Tile Ref: GU50

Sheet Revision Number: 2

Sheet Active From: 07/07/2021

- 20mph
- 20mph zone
- 30mph
- 40mph
- 50mph
- 60mph

The Buckinghamshire Council (Speed Limit) Order 2021

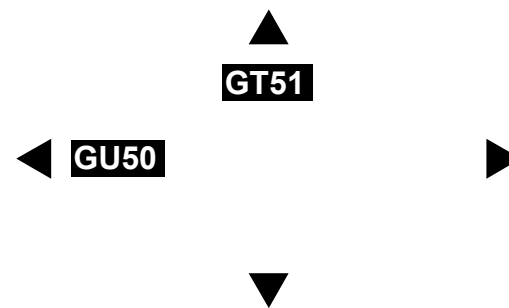


SCALE - 1 : 1250 at A3 size

NOTE: SEE SPEED LIMIT MAP SCHEDULE LEGEND FOR RESTRICTIONS DISPLAYED
 Roads on this Map Tile may be subject to maximum speed limits not imposed by this Order.



This map is reproduced from Ordnance Survey material with the permission of Ordnance Survey on behalf of the Controller of Her Majesty's Stationery Office © Crown Copyright. Unauthorised reproduction infringes Crown copyright and may lead to prosecution or civil proceedings.
 Buckinghamshire Council
 Licence No: 100021529 2021



Status: PROPOSED


Tile Reference: Tile Ref: GU51

Sheet Revision Number: 2

Sheet Active From: 07/07/2021



The Buckinghamshire Council (Speed Limit) Order 2021

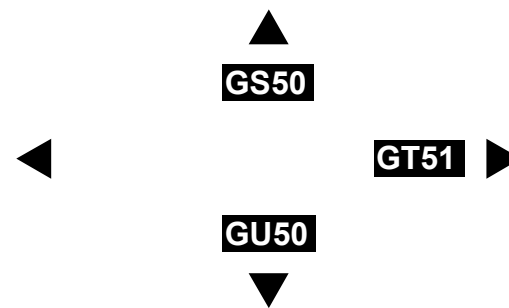


SCALE - 1 : 1250 at A3 size

NOTE: SEE SPEED LIMIT MAP SCHEDULE LEGEND FOR RESTRICTIONS DISPLAYED
Roads on this Map Tile may be subject to maximum speed limits not imposed by this Order.



This map is reproduced from Ordnance Survey material with the permission of Ordnance Survey on behalf of the Controller of Her Majesty's Stationery Office © Crown Copyright. Unauthorised reproduction infringes Crown copyright and may lead to prosecution or civil proceedings.
Buckinghamshire Council
Licence No: 100021529 2021



Status: PROPOSED

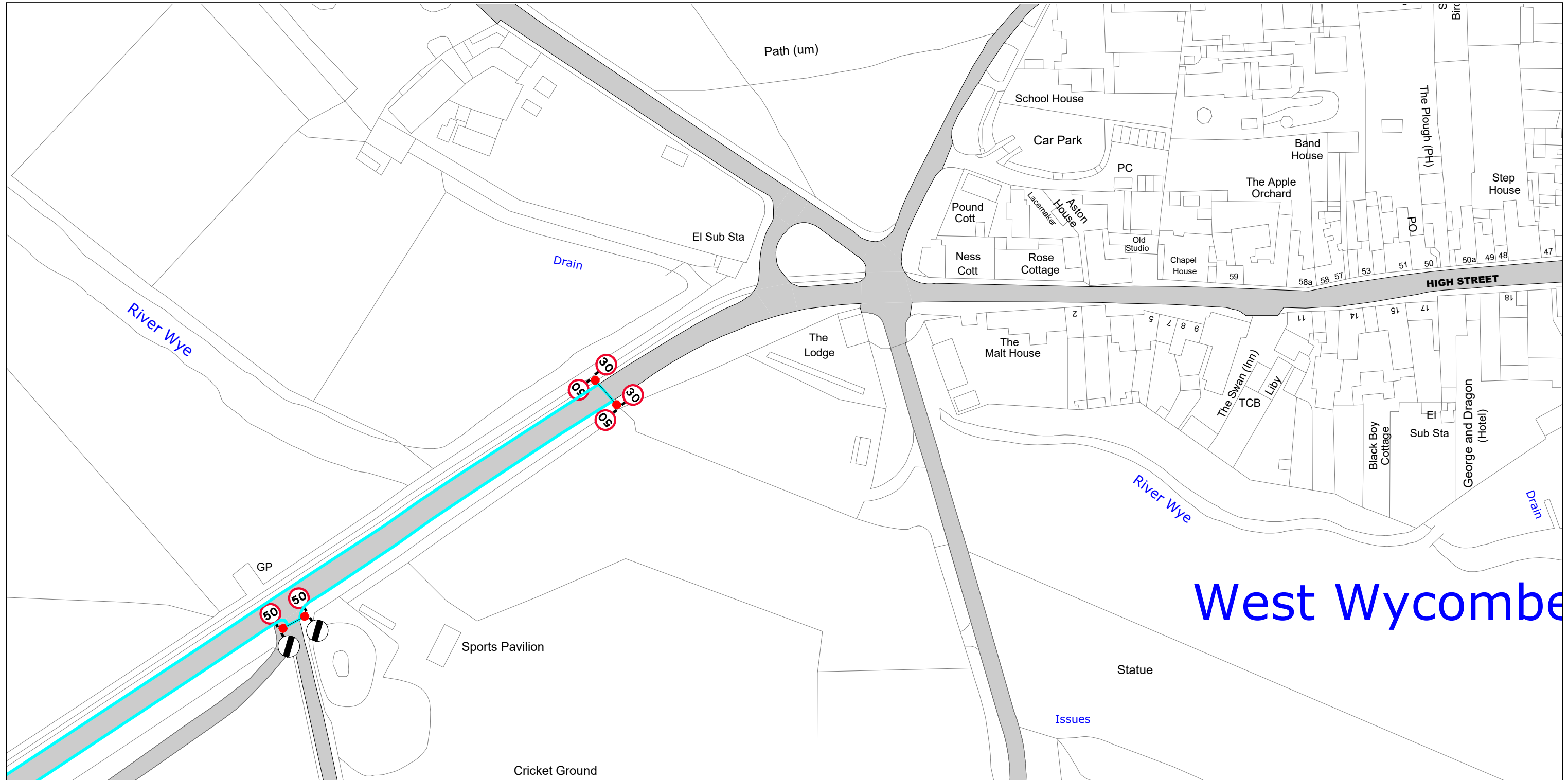
Tile Reference: Tile Ref: GT50

Sheet Revision Number: 2

Sheet Active From: 07/07/2021

-  20mph
-  20mph zone
-  30mph
-  40mph
-  50mph
-  60mph

The Buckinghamshire Council (Speed Limit) Order 2021



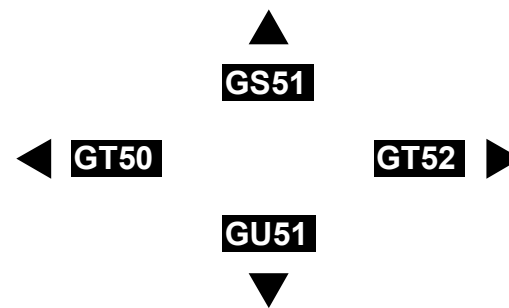
West Wycombe

SCALE - 1 : 1250 at A3 size

NOTE: SEE SPEED LIMIT MAP SCHEDULE LEGEND FOR RESTRICTIONS DISPLAYED
Roads on this Map Tile may be subject to maximum speed limits not imposed by this Order.



This map is reproduced from Ordnance Survey material with the permission of Ordnance Survey on behalf of the Controller of Her Majesty's Stationery Office © Crown Copyright. Unauthorised reproduction infringes Crown copyright and may lead to prosecution or civil proceedings.
Buckinghamshire Council
Licence No: 100021529 2021



Status: PROPOSED

Tile Reference: Tile Ref: GT51

Sheet Revision Number: 2

Sheet Active From: 07/07/2021

- 20mph
- 20mph zone
- 30mph
- 40mph
- 50mph
- 60mph