

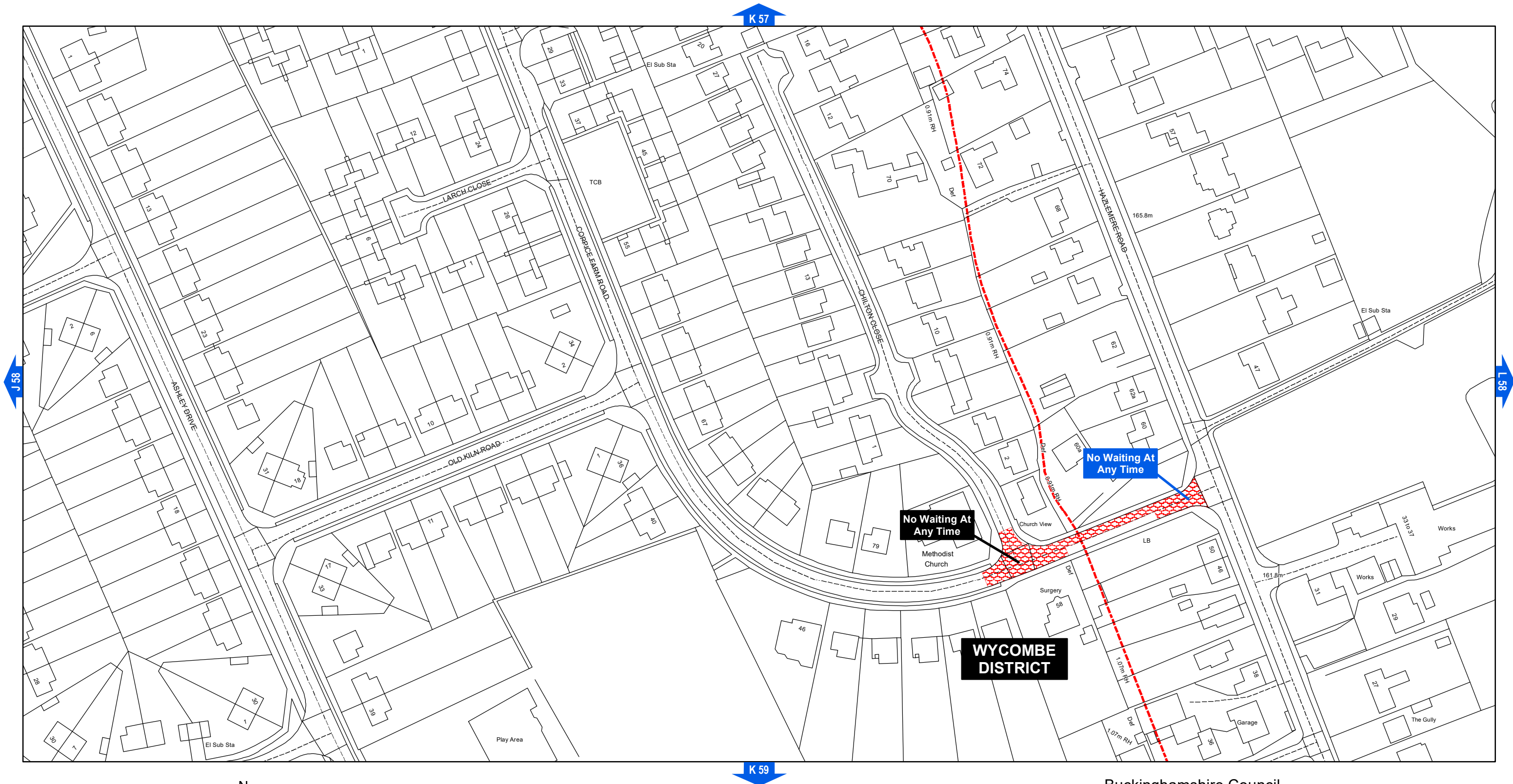
SCALE - 1:1250



AREA CODE: K 58

SHEET REVISION NUMBER - 1

SHEET ACTIVE FROM - 9 October 2020



SCALE - 1:1250 At A3



**Buckinghamshire  
Council**

Buckinghamshire Council  
The Gateway  
Gatehouse Road  
Aylesbury  
Buckinghamshire HP19 8FF

The Buckinghamshire County Council  
(Chiltern District) (Consolidation) Order 2010

Produced from Ordnance Survey 1:1250 mapping with permission of the Controller of Her Majesty's Stationery Office © Crown Copyright. Unauthorised reproduction infringes Crown Copyright and may lead to prosecution or civil proceedings.  
© Buckinghamshire County Council. 100021529 2020

AREA CODE: L 60

SHEET REVISION NUMBER - 1

SHEET ACTIVE FROM - 9 October 2020



SCALE - 1:1250 At A3



The Buckinghamshire County Council  
(Chiltern District) (Consolidation) Order 2010

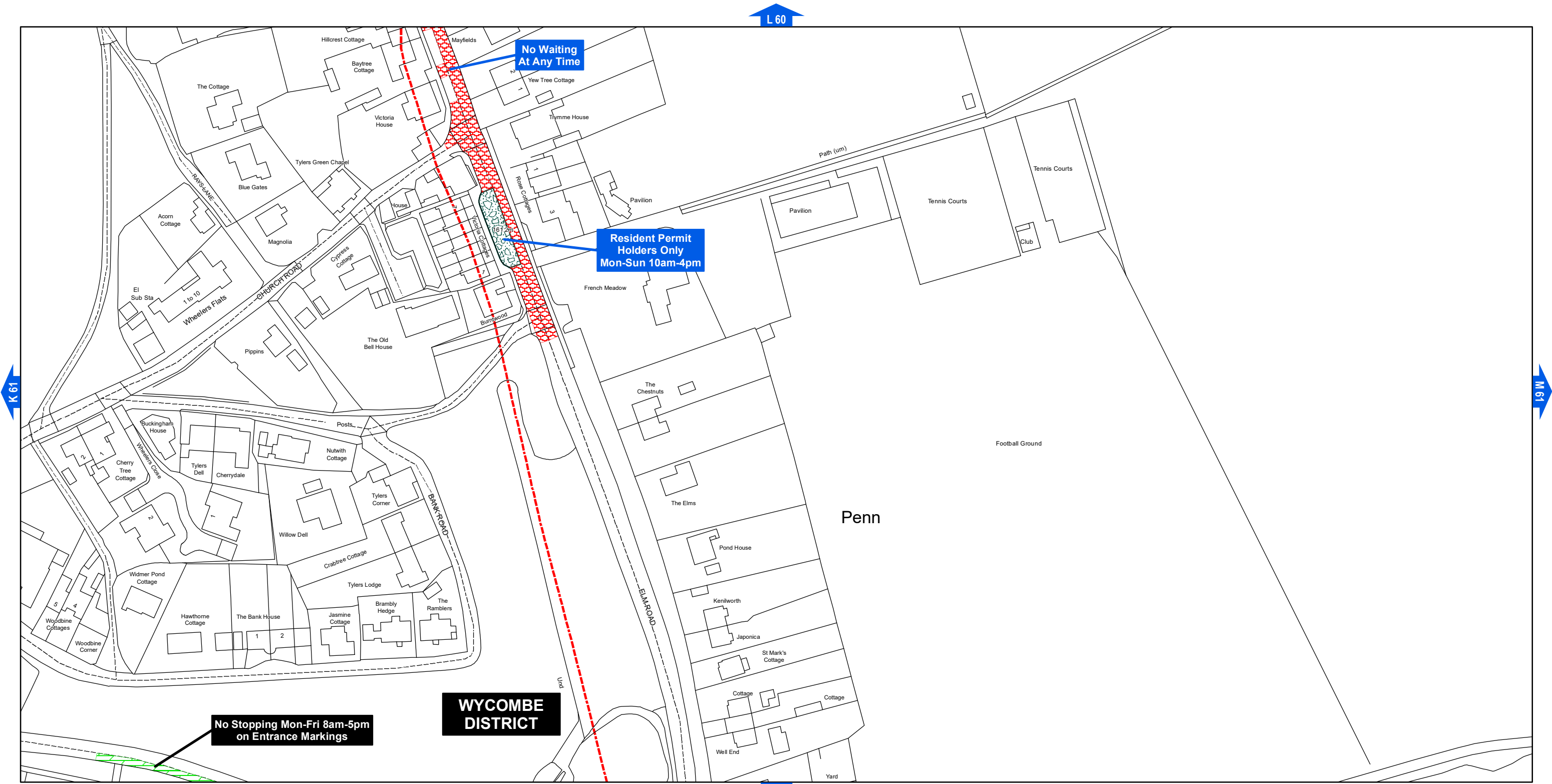


**Buckinghamshire  
Council**

Buckinghamshire Council  
The Gateway  
Gatehouse Road  
Aylesbury  
Buckinghamshire HP19 8FF

Produced from Ordnance Survey 1:1250 mapping with permission of the Controller of Her Majesty's Stationery Office © Crown Copyright. Unauthorised reproduction infringes Crown Copyright and may lead to prosecution or civil proceedings.  
© Buckinghamshire County Council. 100021529 2020





SCALE - 1:1250 At A3



The Buckinghamshire County Council  
(Chiltern District) (Consolidation) Order 2010



**Buckinghamshire  
Council**

Buckinghamshire Council  
The Gateway  
Gatehouse Road  
Aylesbury  
Buckinghamshire HP19 8FF

Produced from Ordnance Survey 1:1250 mapping with permission of the Controller of Her Majesty's Stationery Office © Crown Copyright. Unauthorised reproduction infringes Crown Copyright and may lead to prosecution or civil proceedings.  
© Buckinghamshire County Council. 100021529 2020



SCALE - 1:1250 At A3



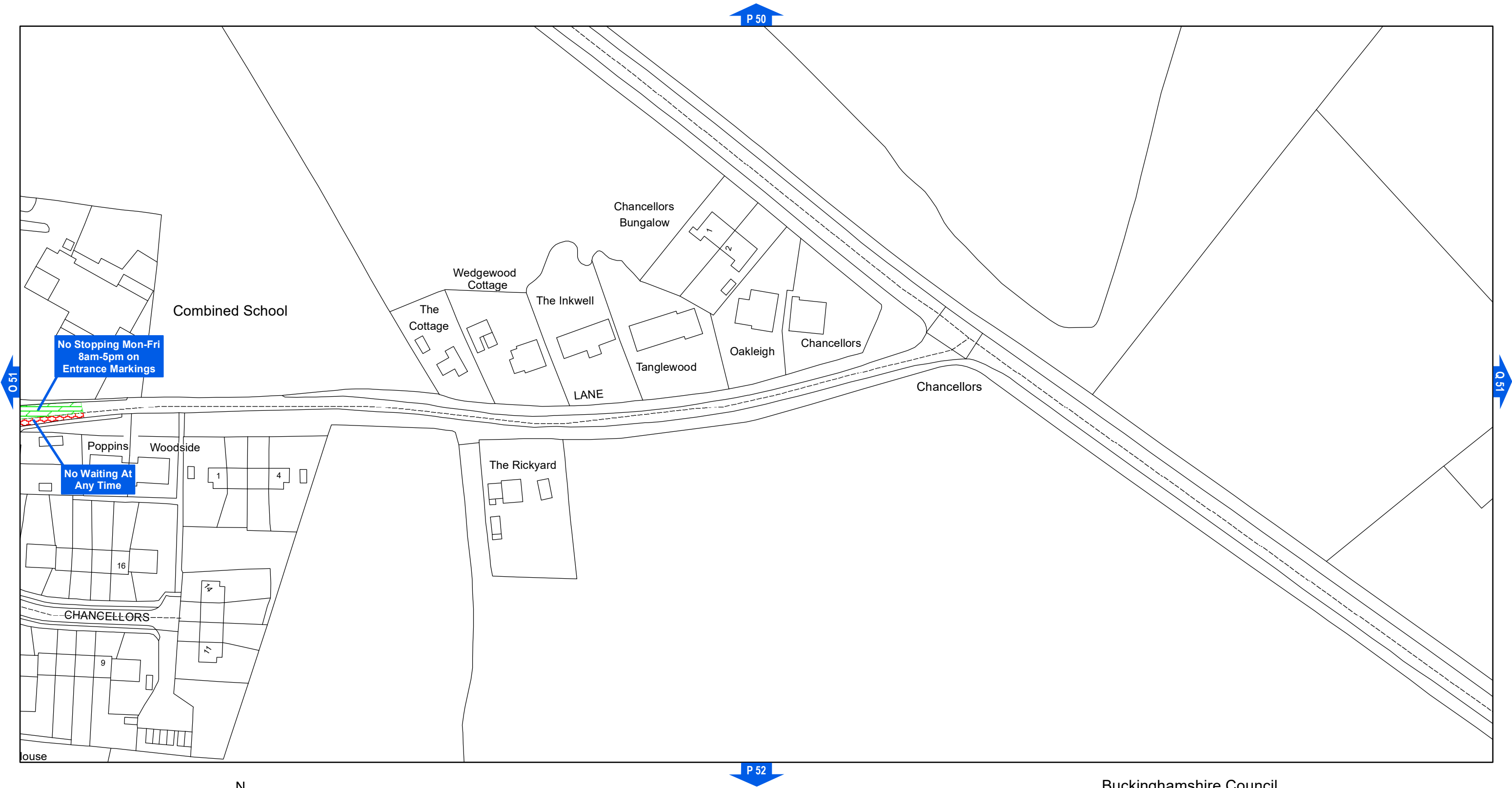
The Buckinghamshire County Council  
(Chiltern District) (Consolidation) Order 2010



**Buckinghamshire  
Council**

Buckinghamshire Council  
The Gateway  
Gatehouse Road  
Aylesbury  
Buckinghamshire HP19 8FF

Produced from Ordnance Survey 1:1250 mapping with permission of the Controller of Her Majesty's Stationery Office © Crown Copyright. Unauthorised reproduction infringes Crown Copyright and may lead to prosecution or civil proceedings.  
© Buckinghamshire County Council. 100021529 2020



SCALE - 1:1250 At A3



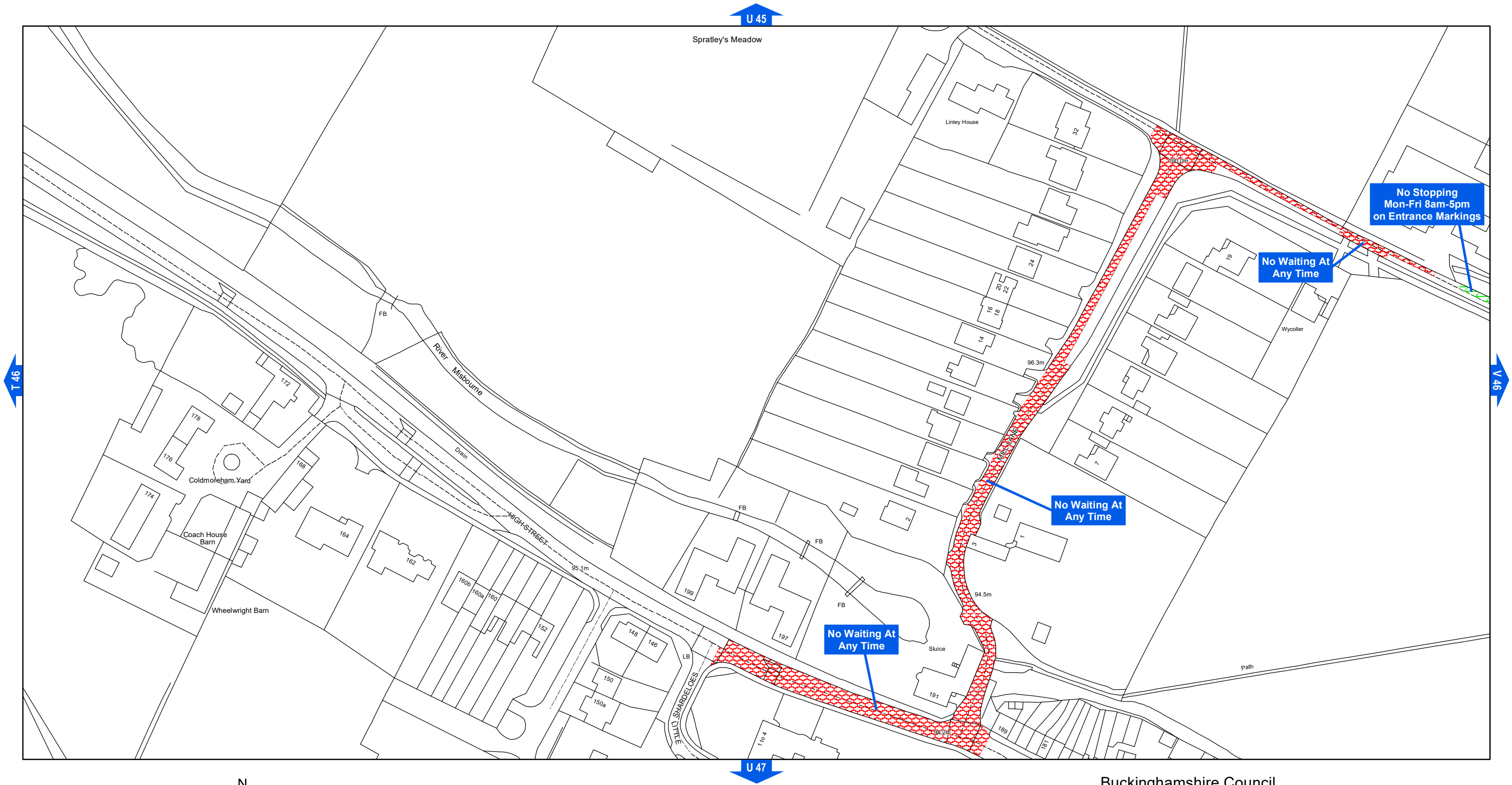
The Buckinghamshire County Council  
(Chiltern District) (Consolidation) Order 2010



**Buckinghamshire  
Council**

Buckinghamshire Council  
The Gateway  
Gatehouse Road  
Aylesbury  
Buckinghamshire HP19 8FF

Produced from Ordnance Survey 1:1250 mapping with permission of the Controller of Her Majesty's Stationery Office © Crown Copyright. Unauthorised reproduction infringes Crown Copyright and may lead to prosecution or civil proceedings.  
© Buckinghamshire County Council. 100021529 2020



SCALE - 1:1250 At A3



The Buckinghamshire County Council  
(Chiltern District) (Consolidation) Order 2010



**Buckinghamshire  
Council**

Buckinghamshire Council  
The Gateway  
Gatehouse Road  
Aylesbury  
Buckinghamshire HP19 8FF

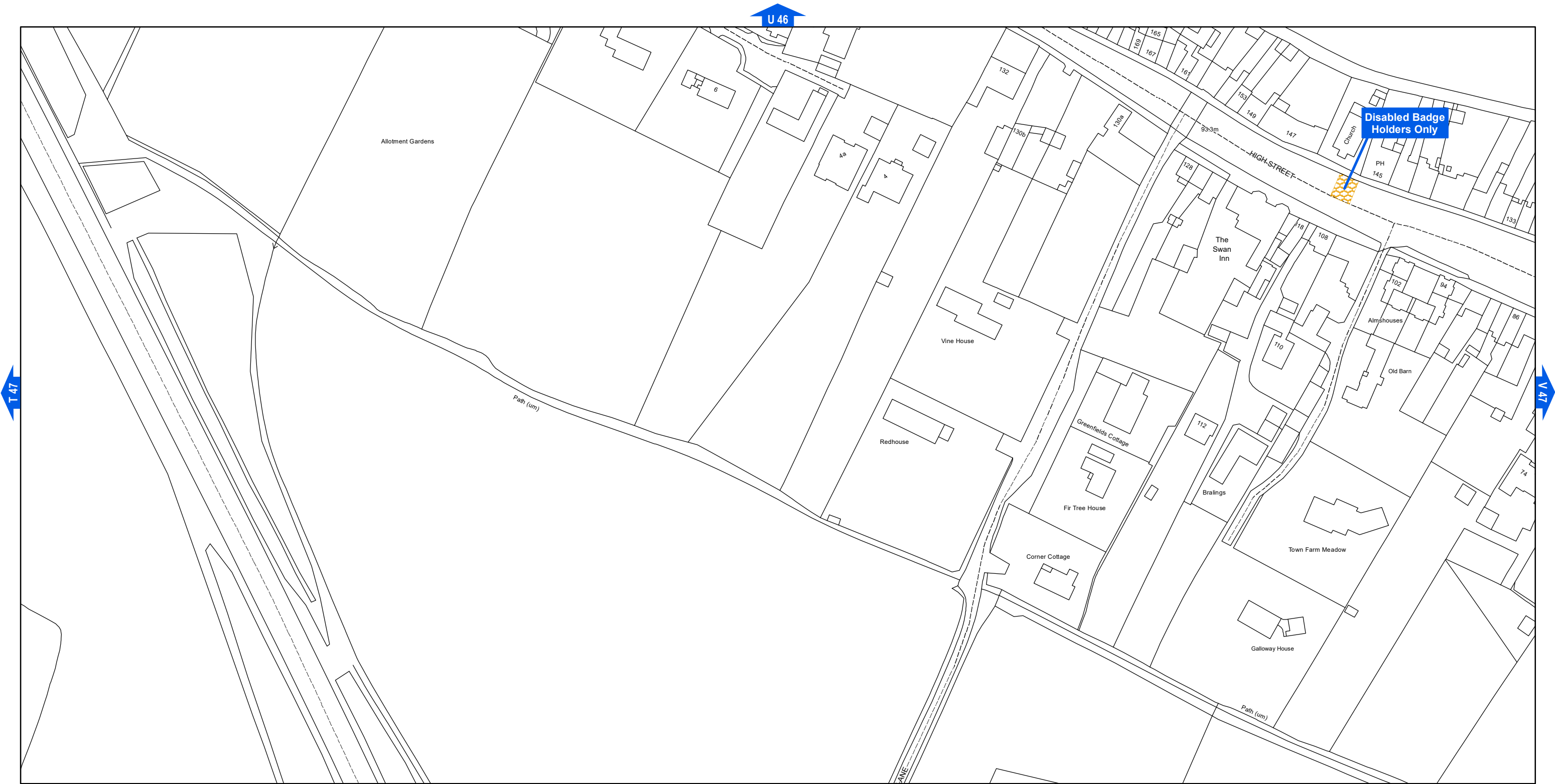
Produced from Ordnance Survey 1:1250 mapping with permission of the Controller of Her Majesty's Stationery Office © Crown Copyright. Unauthorised reproduction infringes Crown Copyright and may lead to prosecution or civil proceedings.  
© Buckinghamshire County Council. 100021529 2020



AREA CODE: U 47

SHEET REVISION NUMBER - 1

SHEET ACTIVE FROM - 9 October 2020



SCALE - 1:1250 At A3



The Buckinghamshire County Council  
(Chiltern District) (Consolidation) Order 2010



**Buckinghamshire  
Council**

Buckinghamshire Council  
The Gateway  
Gatehouse Road  
Aylesbury  
Buckinghamshire HP19 8FF

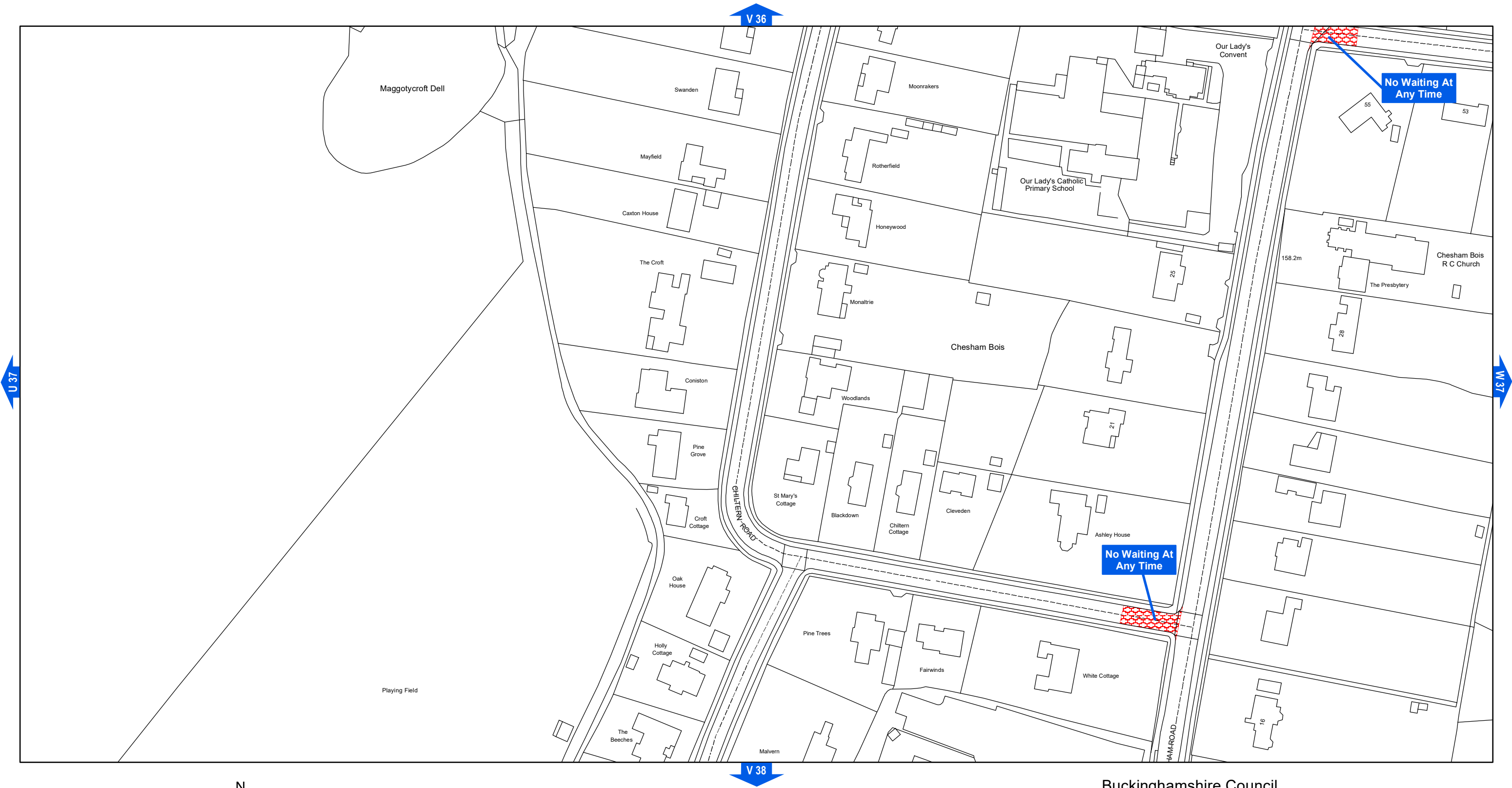
Produced from Ordnance Survey 1:1250 mapping with permission of the Controller of Her Majesty's Stationery Office © Crown Copyright. Unauthorised reproduction infringes Crown Copyright and may lead to prosecution or civil proceedings.  
© Buckinghamshire County Council. 100021529 2020



AREA CODE: V 37

SHEET REVISION NUMBER - 3

SHEET ACTIVE FROM - 9 October 2020



SCALE - 1:1250 At A3



The Buckinghamshire County Council  
(Chiltern District) (Consolidation) Order 2010



**Buckinghamshire  
Council**

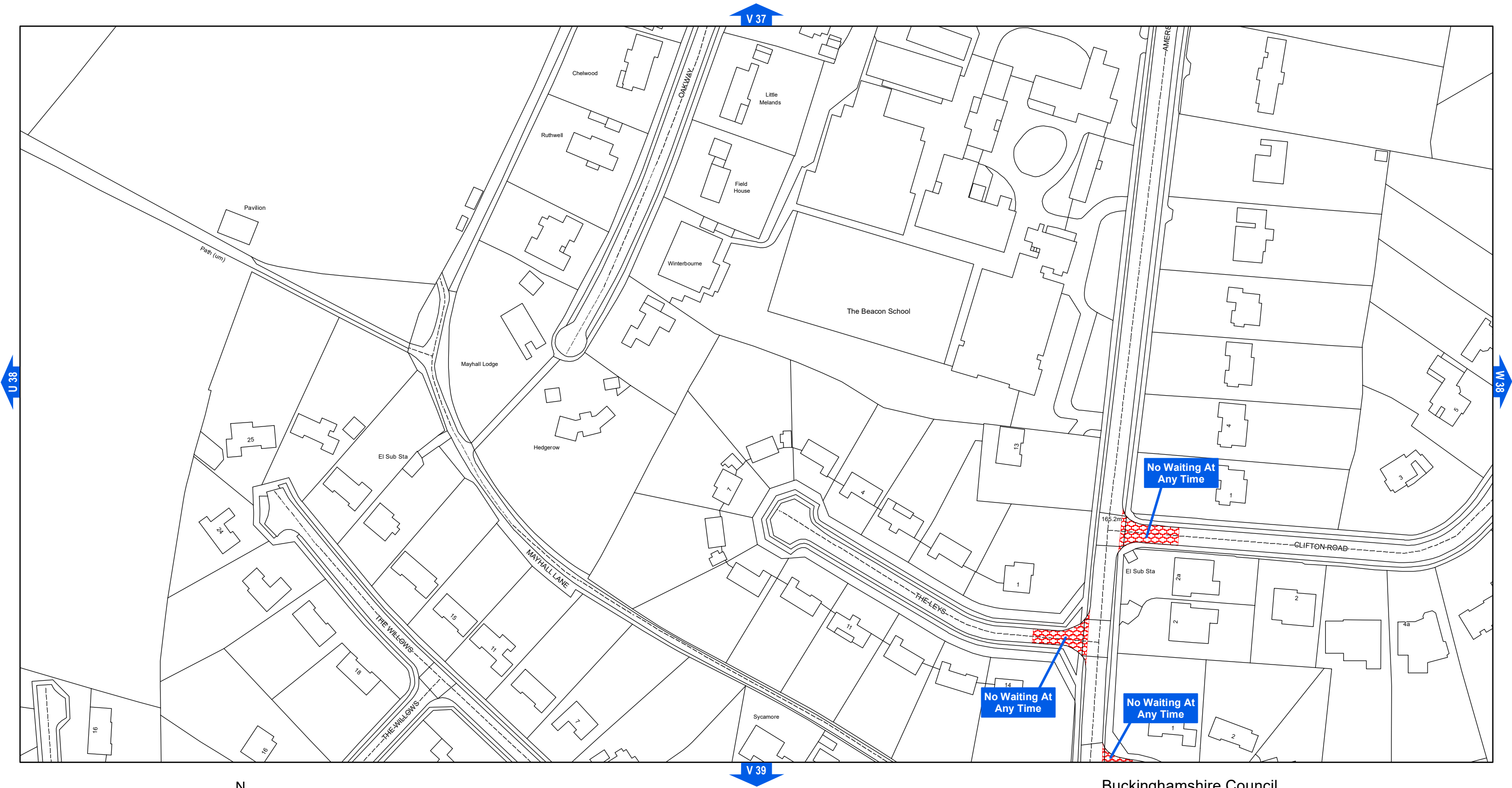
Buckinghamshire Council  
The Gateway  
Gatehouse Road  
Aylesbury  
Buckinghamshire HP19 8FF

Produced from Ordnance Survey 1:1250 mapping with permission of the Controller of Her Majesty's Stationery Office © Crown Copyright. Unauthorised reproduction infringes Crown Copyright and may lead to prosecution or civil proceedings.  
© Buckinghamshire County Council. 100021529 2020

AREA CODE: V 38

SHEET REVISION NUMBER - 1

SHEET ACTIVE FROM - 9 October 2020



SCALE - 1:1250 At A3



The Buckinghamshire County Council  
(Chiltern District) (Consolidation) Order 2010



**Buckinghamshire  
Council**

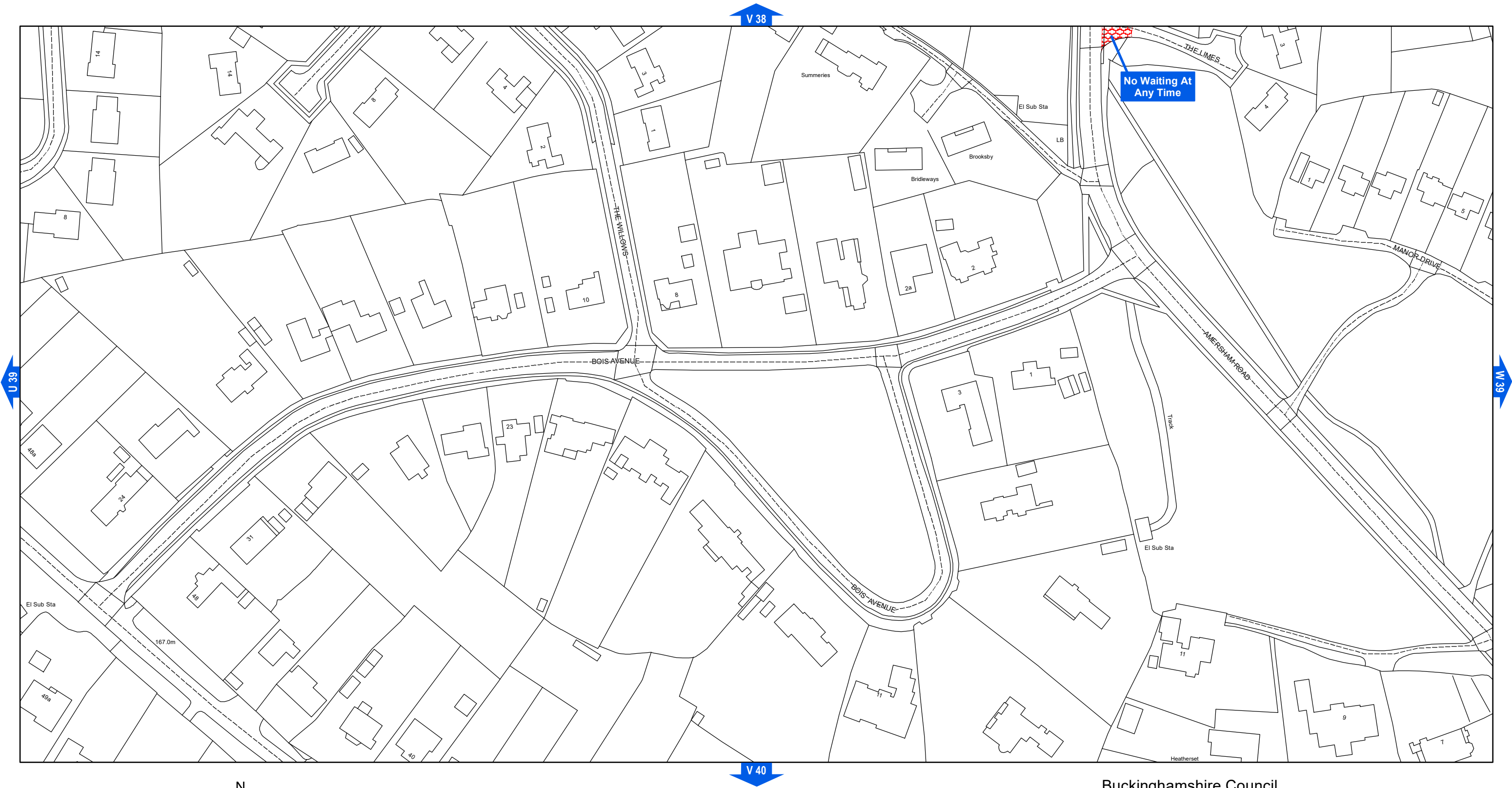
Buckinghamshire Council  
The Gateway  
Gatehouse Road  
Aylesbury  
Buckinghamshire HP19 8FF

Produced from Ordnance Survey 1:1250 mapping with permission of the Controller of Her Majesty's Stationery Office © Crown Copyright. Unauthorised reproduction infringes Crown Copyright and may lead to prosecution or civil proceedings.  
© Buckinghamshire County Council. 100021529 2020

AREA CODE: V 39

SHEET REVISION NUMBER - 1

SHEET ACTIVE FROM - 9 October 2020



SCALE - 1:1250 At A3



The Buckinghamshire County Council  
(Chiltern District) (Consolidation) Order 2010



**Buckinghamshire  
Council**

Buckinghamshire Council  
The Gateway  
Gatehouse Road  
Aylesbury  
Buckinghamshire HP19 8FF

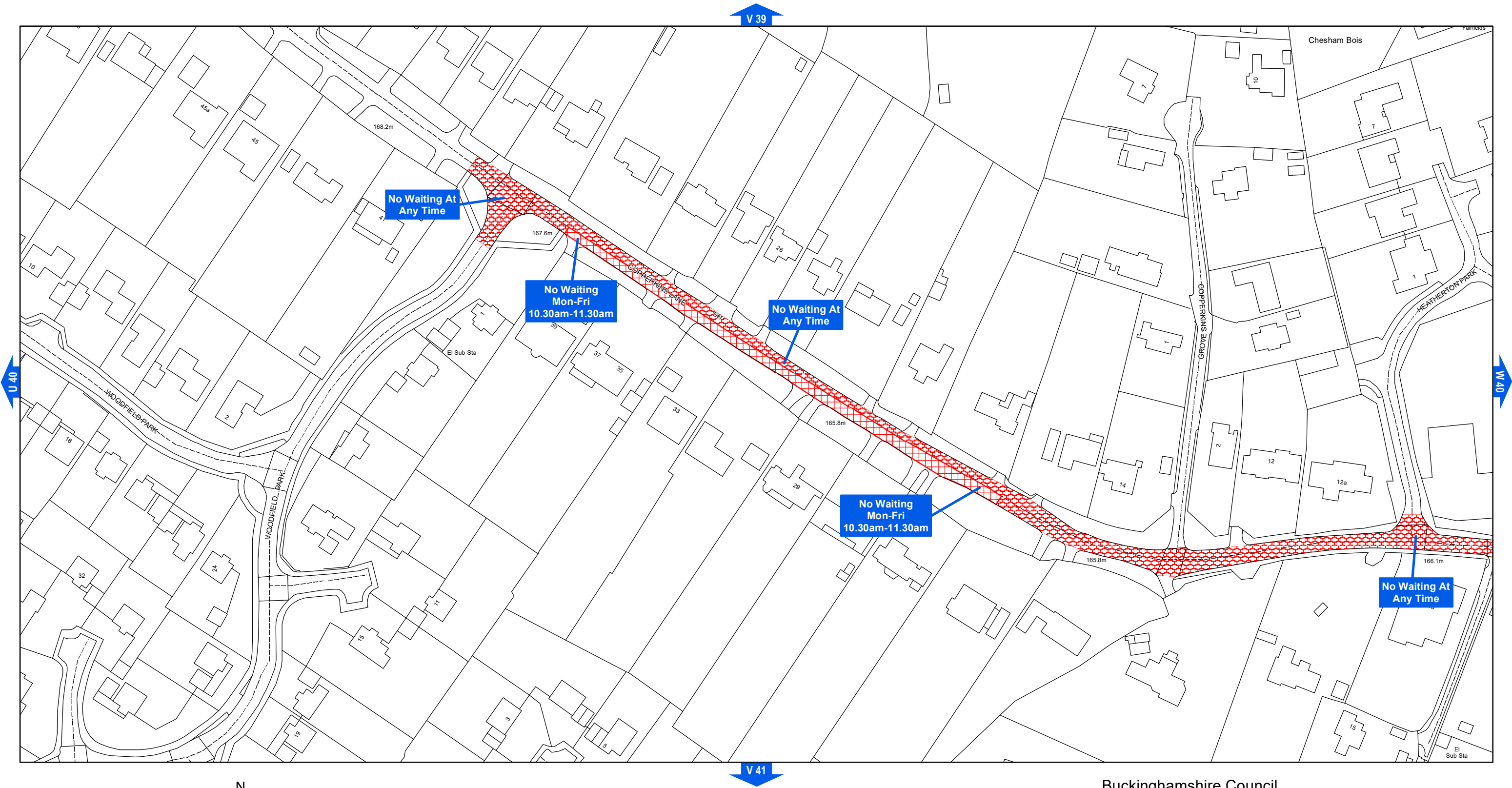
Produced from Ordnance Survey 1:1250 mapping with permission of the Controller of Her Majesty's Stationery Office © Crown Copyright. Unauthorised reproduction infringes Crown Copyright and may lead to prosecution or civil proceedings.  
© Buckinghamshire County Council. 100021529 2020



AREA CODE: V 40

SHEET REVISION NUMBER - 1

SHEET ACTIVE FROM - 9 October 2020



SCALE - 1:1250 At A3



The Buckinghamshire County Council  
(Chiltern District) (Consolidation) Order 2010



**Buckinghamshire  
Council**

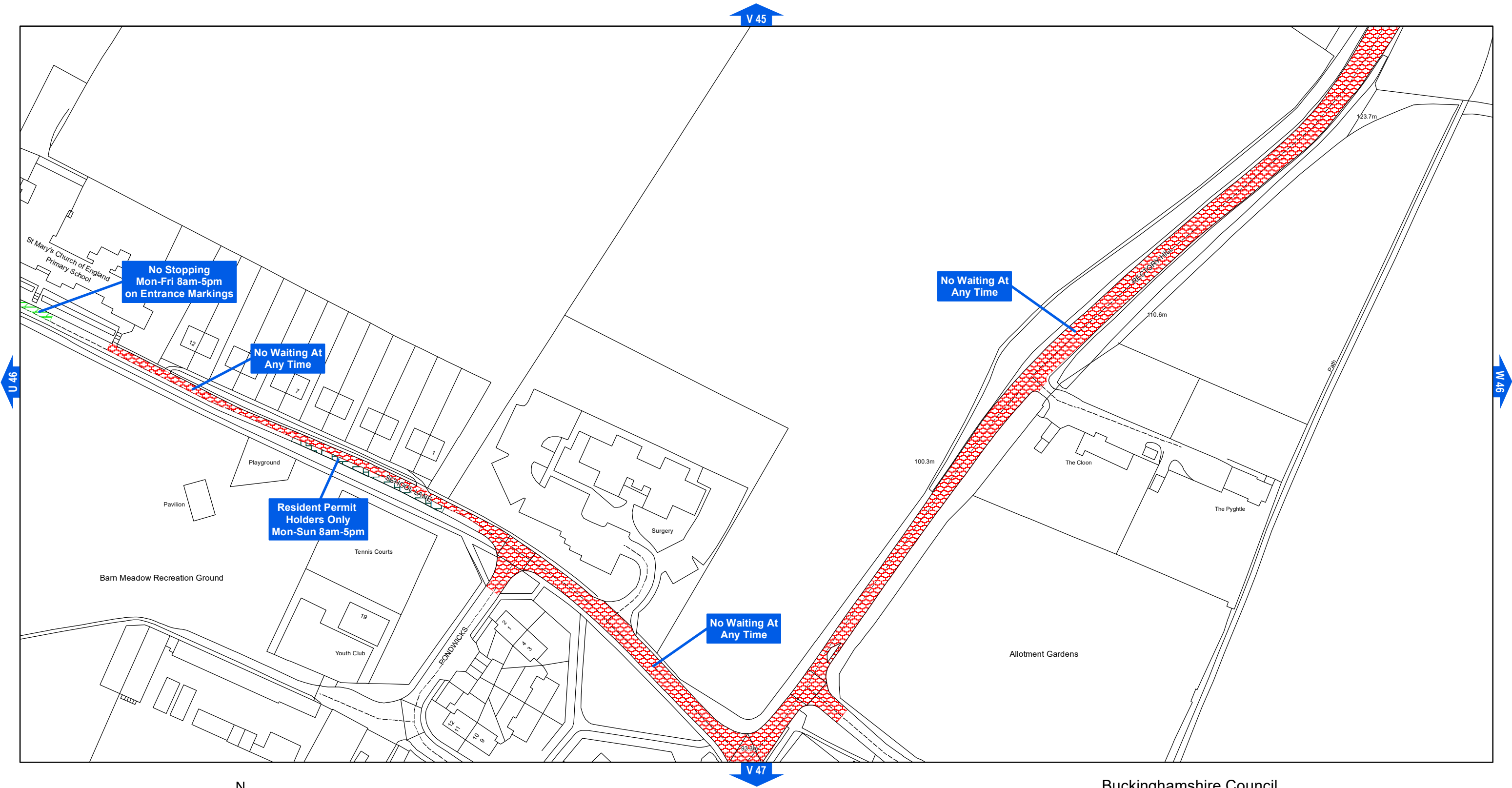
Buckinghamshire Council  
The Gateway  
Gatehouse Road  
Aylesbury  
Buckinghamshire HP19 8FF

Produced from Ordnance Survey 1:1250 mapping with permission of the Controller of Her Majesty's Stationery Office © Crown Copyright. Unauthorised reproduction infringes Crown Copyright and may lead to prosecution or civil proceedings.  
© Buckinghamshire County Council. 100021529 2020

AREA CODE: V 46

SHEET REVISION NUMBER - 2

SHEET ACTIVE FROM - 9 October 2020



SCALE - 1:1250 At A3



The Buckinghamshire County Council  
(Chiltern District) (Consolidation) Order 2010

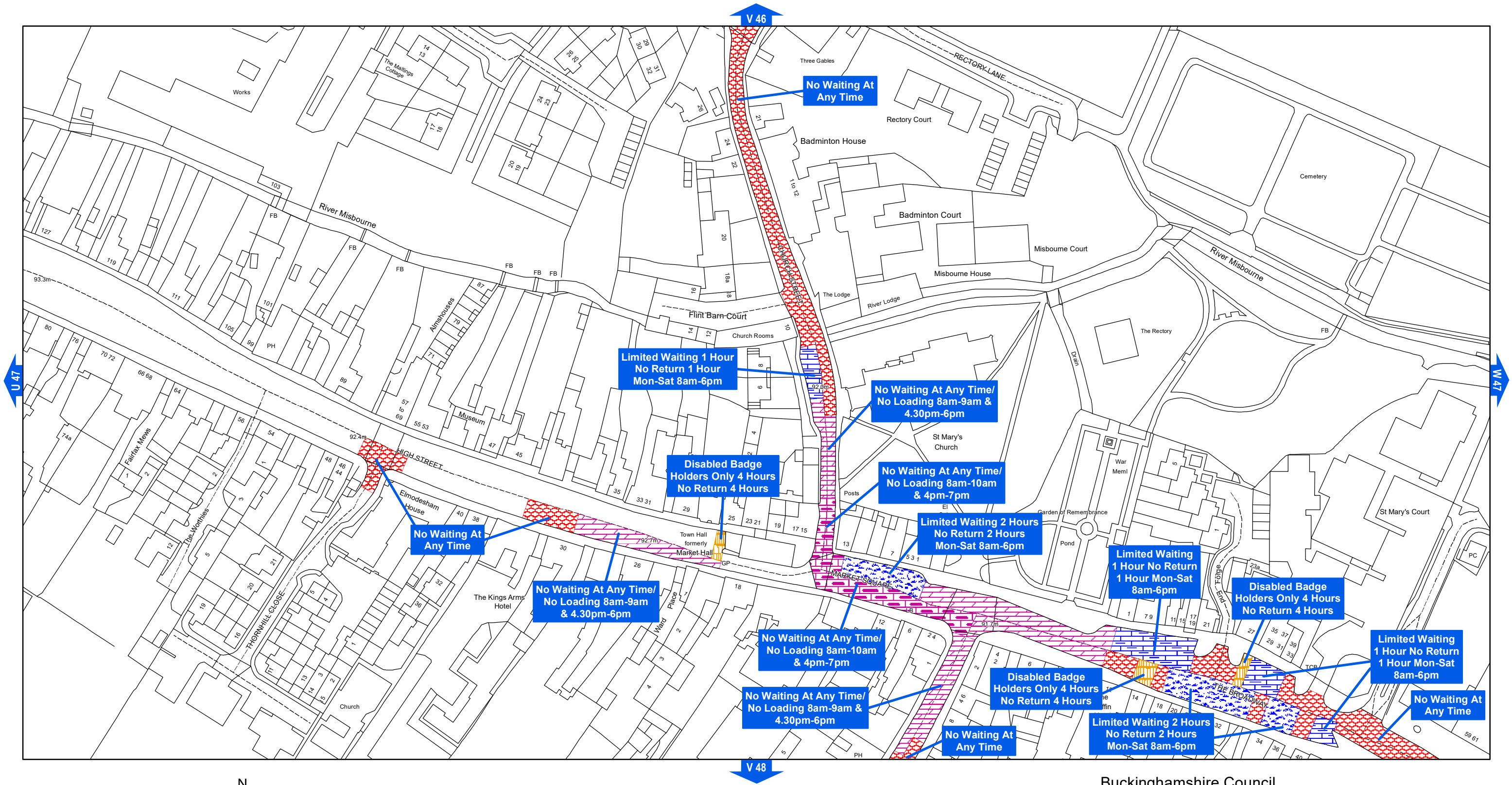


**Buckinghamshire  
Council**

Buckinghamshire Council  
The Gateway  
Gatehouse Road  
Aylesbury  
Buckinghamshire HP19 8FF

Produced from Ordnance Survey 1:1250 mapping with permission of the Controller of Her Majesty's Stationery Office © Crown Copyright. Unauthorised reproduction infringes Crown Copyright and may lead to prosecution or civil proceedings.  
© Buckinghamshire County Council. 100021529 2020





SCALE - 1:1250 At A3



The Buckinghamshire County Council  
(Chiltern District) (Consolidation) Order 2010



**Buckinghamshire  
Council**

Buckinghamshire Council  
The Gateway  
Gatehouse Road  
Aylesbury  
Buckinghamshire HP19 8FF

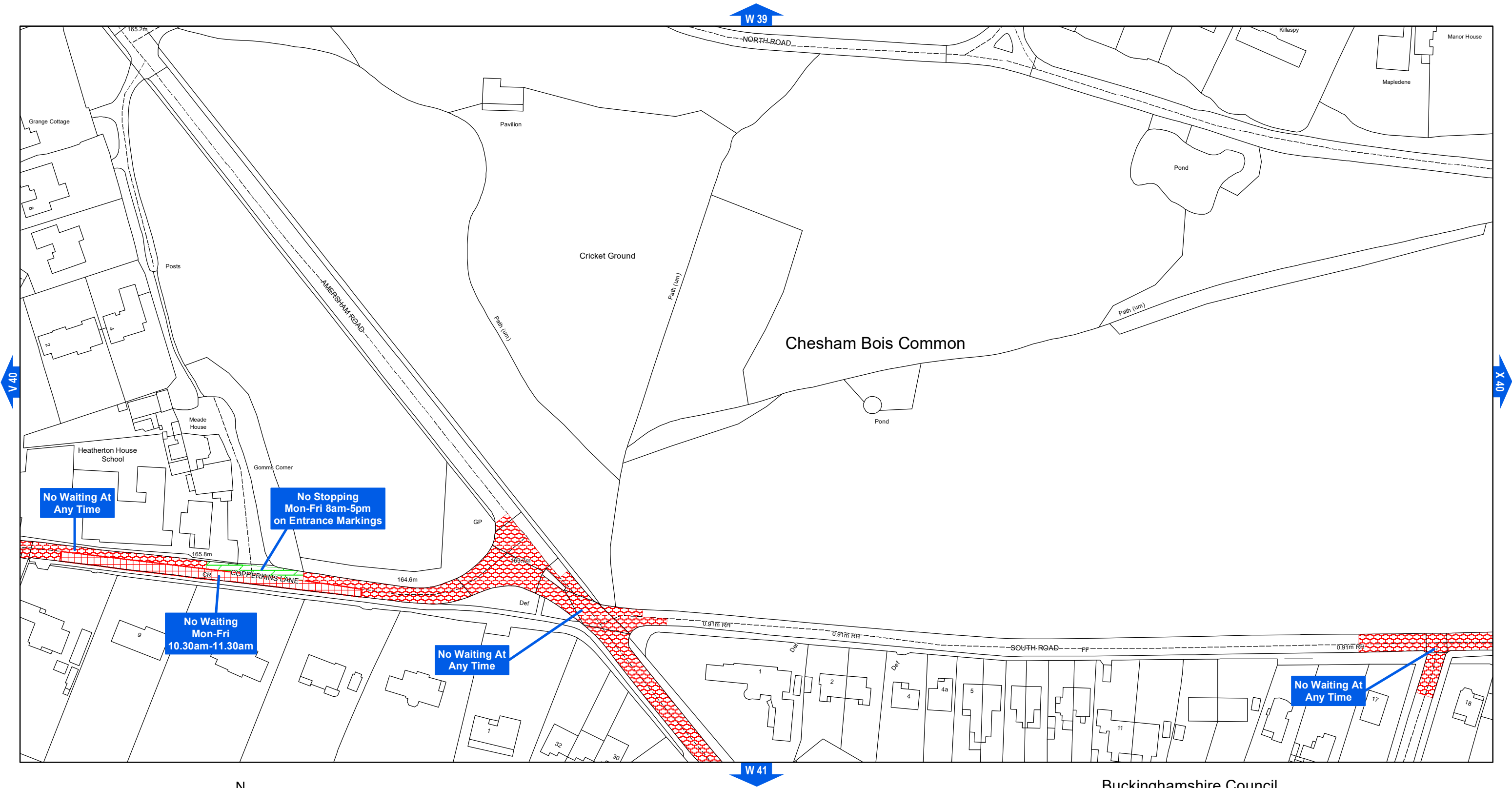
Produced from Ordnance Survey 1:1250 mapping with permission of the Controller of Her Majesty's Stationery Office © Crown Copyright. Unauthorised reproduction infringes Crown Copyright and may lead to prosecution or civil proceedings.  
© Buckinghamshire County Council. 100021529 2020



AREA CODE: W 40

SHEET REVISION NUMBER - 2

SHEET ACTIVE FROM - 9 October 2020



SCALE - 1:1250 At A3



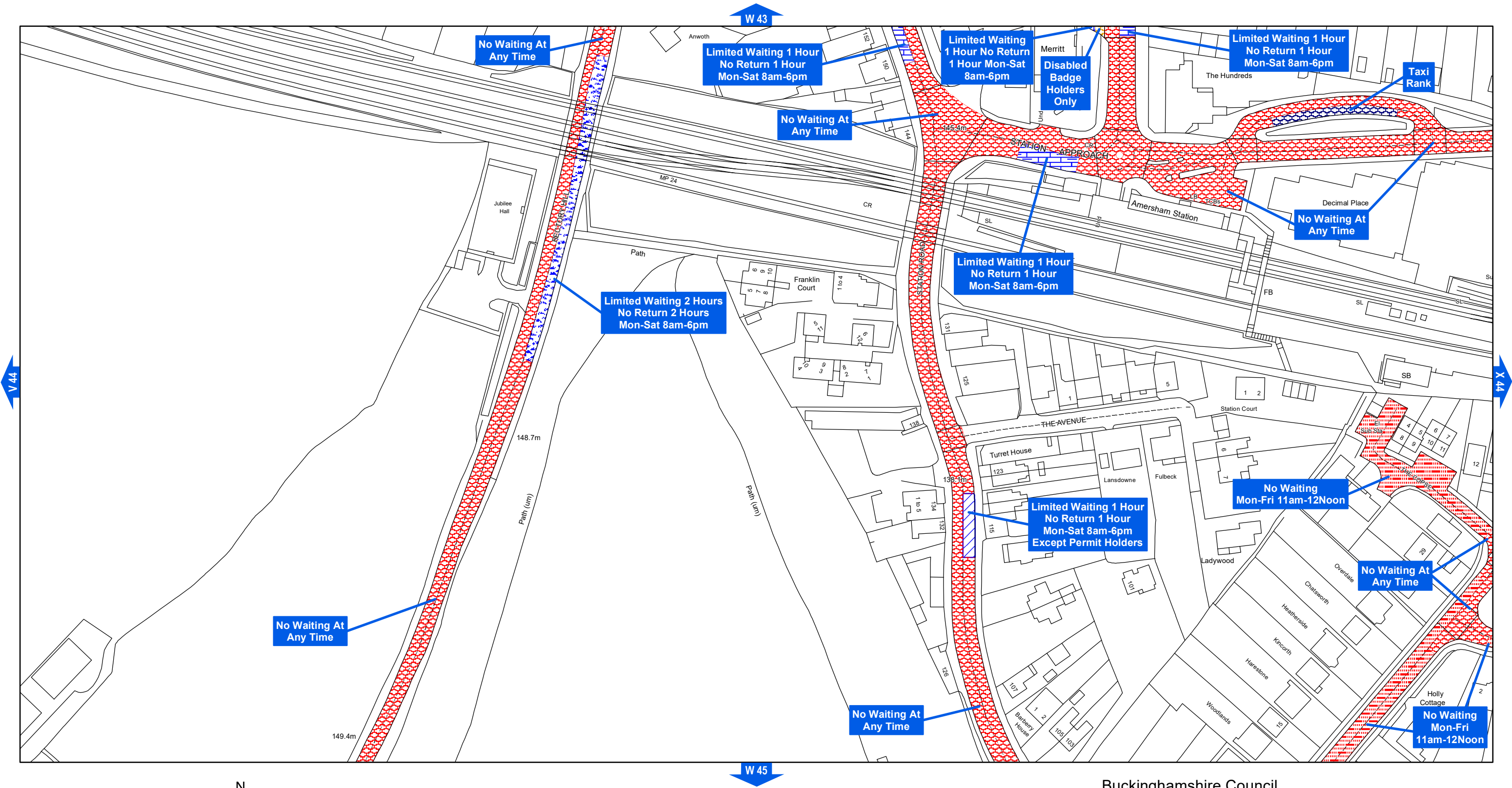
The Buckinghamshire County Council  
(Chiltern District) (Consolidation) Order 2010



**Buckinghamshire  
Council**

Buckinghamshire Council  
The Gateway  
Gatehouse Road  
Aylesbury  
Buckinghamshire HP19 8FF

Produced from Ordnance Survey 1:1250 mapping with permission of the Controller of Her Majesty's Stationery Office © Crown Copyright. Unauthorised reproduction infringes Crown Copyright and may lead to prosecution or civil proceedings.  
© Buckinghamshire County Council. 100021529 2020



SCALE - 1:1250 At A3



**Buckinghamshire  
Council**

Buckinghamshire Council  
The Gateway  
Gatehouse Road  
Aylesbury  
Buckinghamshire HP19 8FF

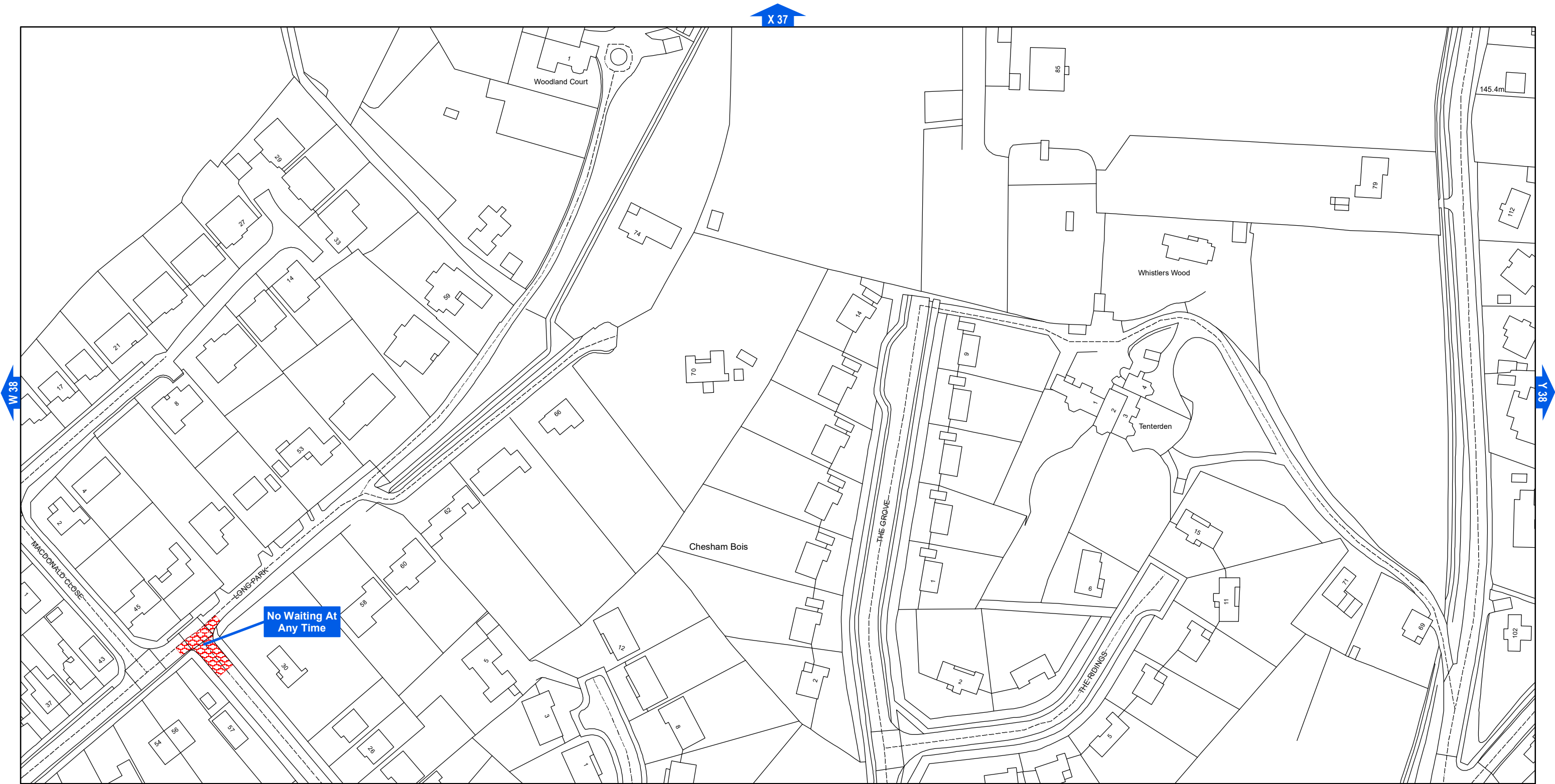
The Buckinghamshire County Council  
(Chiltern District) (Consolidation) Order 2010

Produced from Ordnance Survey 1:1250 mapping with permission of the Controller of Her Majesty's Stationery Office © Crown Copyright. Unauthorised reproduction infringes Crown Copyright and may lead to prosecution or civil proceedings.  
© Buckinghamshire County Council. 100021529 2020

AREA CODE: X 38

SHEET REVISION NUMBER - 1

SHEET ACTIVE FROM - 9 October 2020



SCALE - 1:1250 At A3



The Buckinghamshire County Council  
(Chiltern District) (Consolidation) Order 2010



**Buckinghamshire  
Council**

Buckinghamshire Council  
The Gateway  
Gatehouse Road  
Aylesbury  
Buckinghamshire HP19 8FF

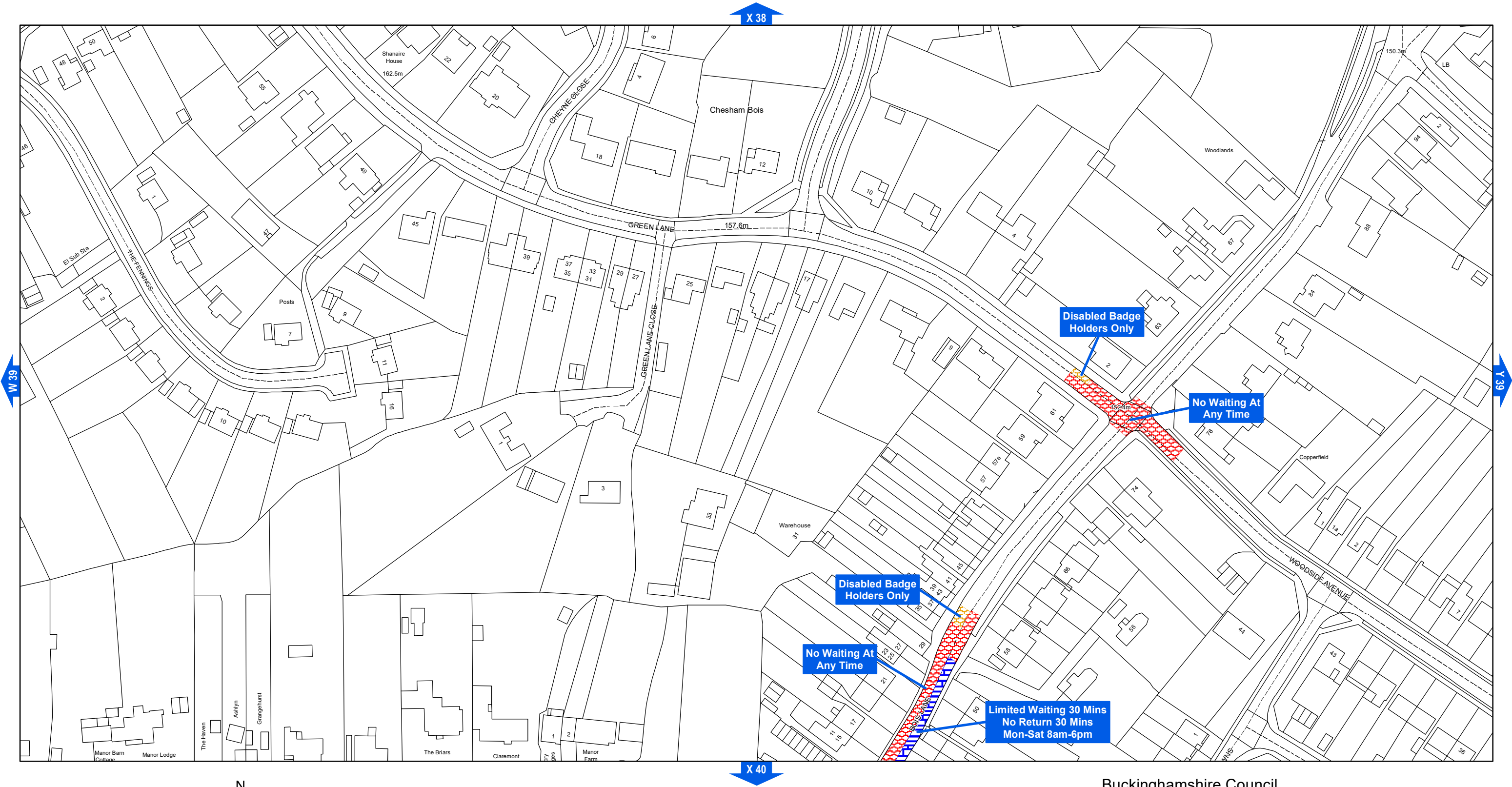
Produced from Ordnance Survey 1:1250 mapping with permission of the Controller of Her Majesty's Stationery Office © Crown Copyright. Unauthorised reproduction infringes Crown Copyright and may lead to prosecution or civil proceedings.  
© Buckinghamshire County Council. 100021529 2020



AREA CODE: X 39

SHEET REVISION NUMBER - 2

SHEET ACTIVE FROM - 9 October 2020



SCALE - 1:1250 At A3



The Buckinghamshire County Council  
(Chiltern District) (Consolidation) Order 2010



**Buckinghamshire  
Council**

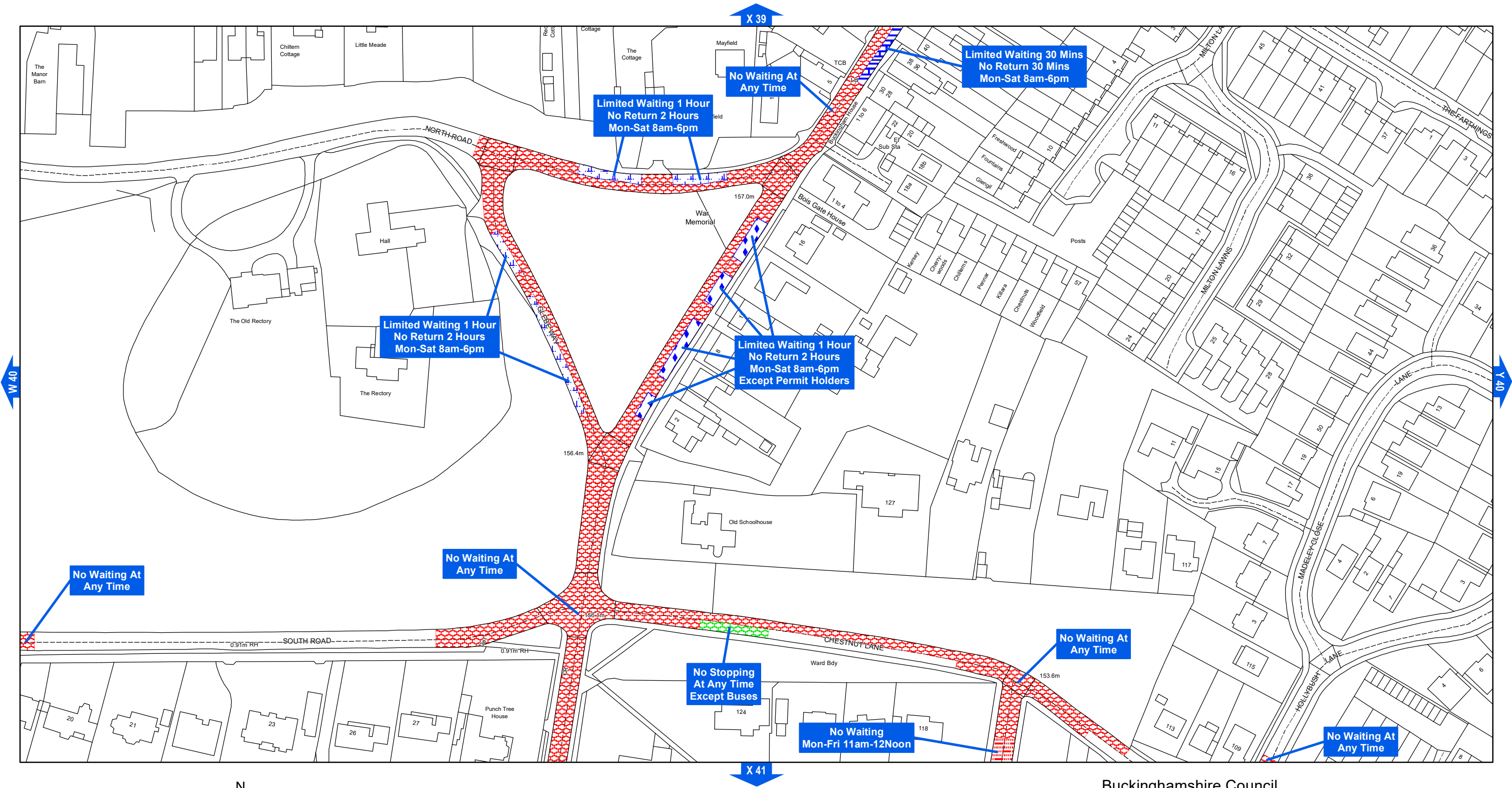
Buckinghamshire Council  
The Gateway  
Gatehouse Road  
Aylesbury  
Buckinghamshire HP19 8FF

Produced from Ordnance Survey 1:1250 mapping with permission of the Controller of Her Majesty's Stationery Office © Crown Copyright. Unauthorised reproduction infringes Crown Copyright and may lead to prosecution or civil proceedings.  
© Buckinghamshire County Council. 100021529 2020

AREA CODE: X 40

SHEET REVISION NUMBER - 2

SHEET ACTIVE FROM - 9 October 2020



SCALE - 1:1250 At A3



The Buckinghamshire County Council  
(Chiltern District) (Consolidation) Order 2010



**Buckinghamshire  
Council**

Buckinghamshire Council  
The Gateway  
Gatehouse Road  
Aylesbury  
Buckinghamshire HP19 8FF

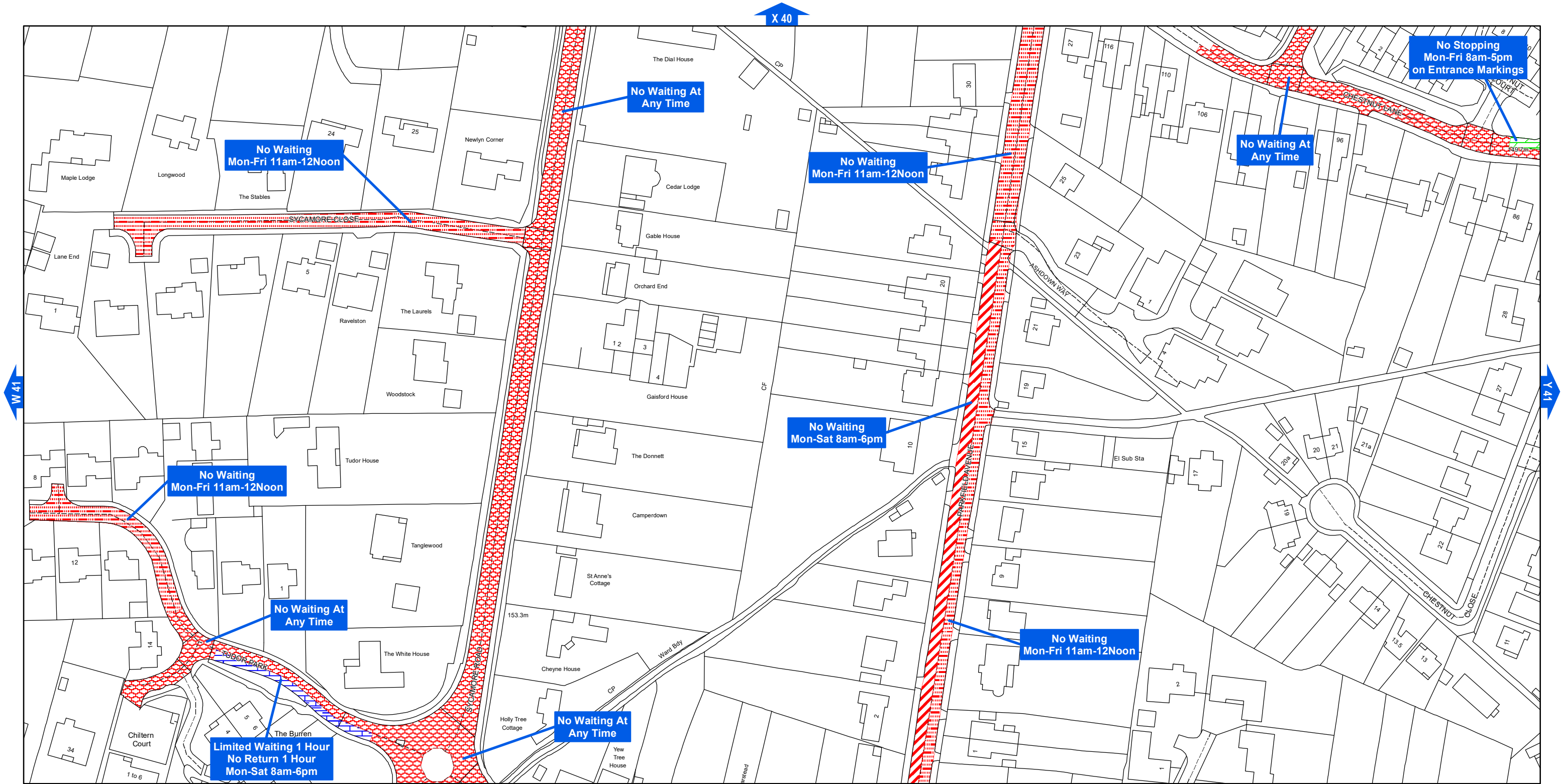
Produced from Ordnance Survey 1:1250 mapping with permission of the Controller of Her Majesty's Stationery Office © Crown Copyright. Unauthorised reproduction infringes Crown Copyright and may lead to prosecution or civil proceedings.  
© Buckinghamshire County Council. 100021529 2020



AREA CODE: X 41

SHEET REVISION NUMBER - 2

SHEET ACTIVE FROM - 9 October 2020



SCALE - 1:1250 At A3



The Buckinghamshire County Council  
(Chiltern District) (Consolidation) Order 2010



**Buckinghamshire  
Council**

Buckinghamshire Council  
The Gateway  
Gatehouse Road  
Aylesbury  
Buckinghamshire HP19 8FF

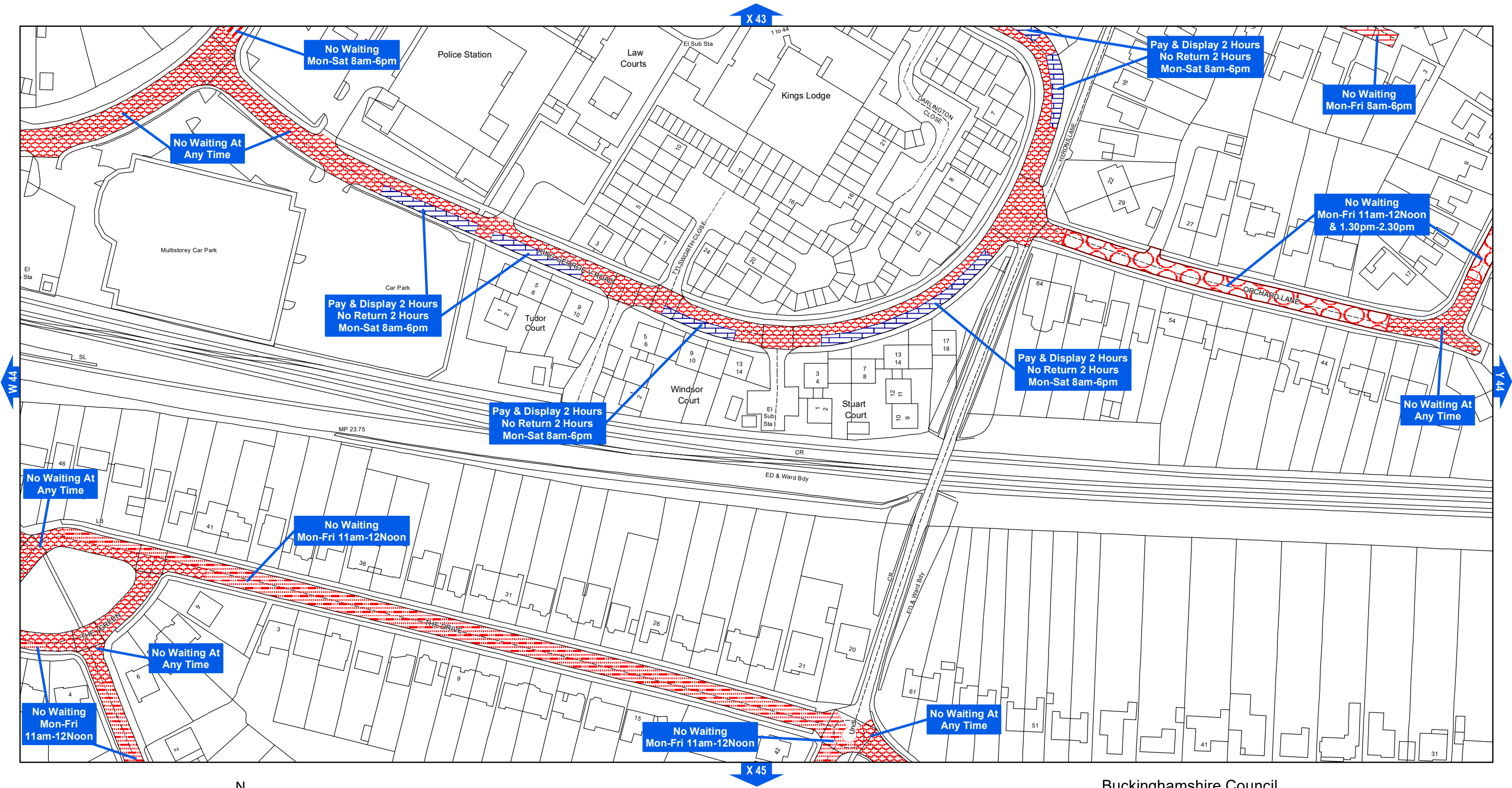
Produced from Ordnance Survey 1:1250 mapping with permission of the Controller of Her Majesty's Stationery Office © Crown Copyright. Unauthorised reproduction infringes Crown Copyright and may lead to prosecution or civil proceedings.  
© Buckinghamshire County Council. 100021529 2020



AREA CODE: X 44

SHEET REVISION NUMBER - 2

SHEET ACTIVE FROM - 9 October 2020



SCALE - 1:1250 At A3



The Buckinghamshire County Council  
(Chiltern District) (Consolidation) Order 2010



**Buckinghamshire  
Council**

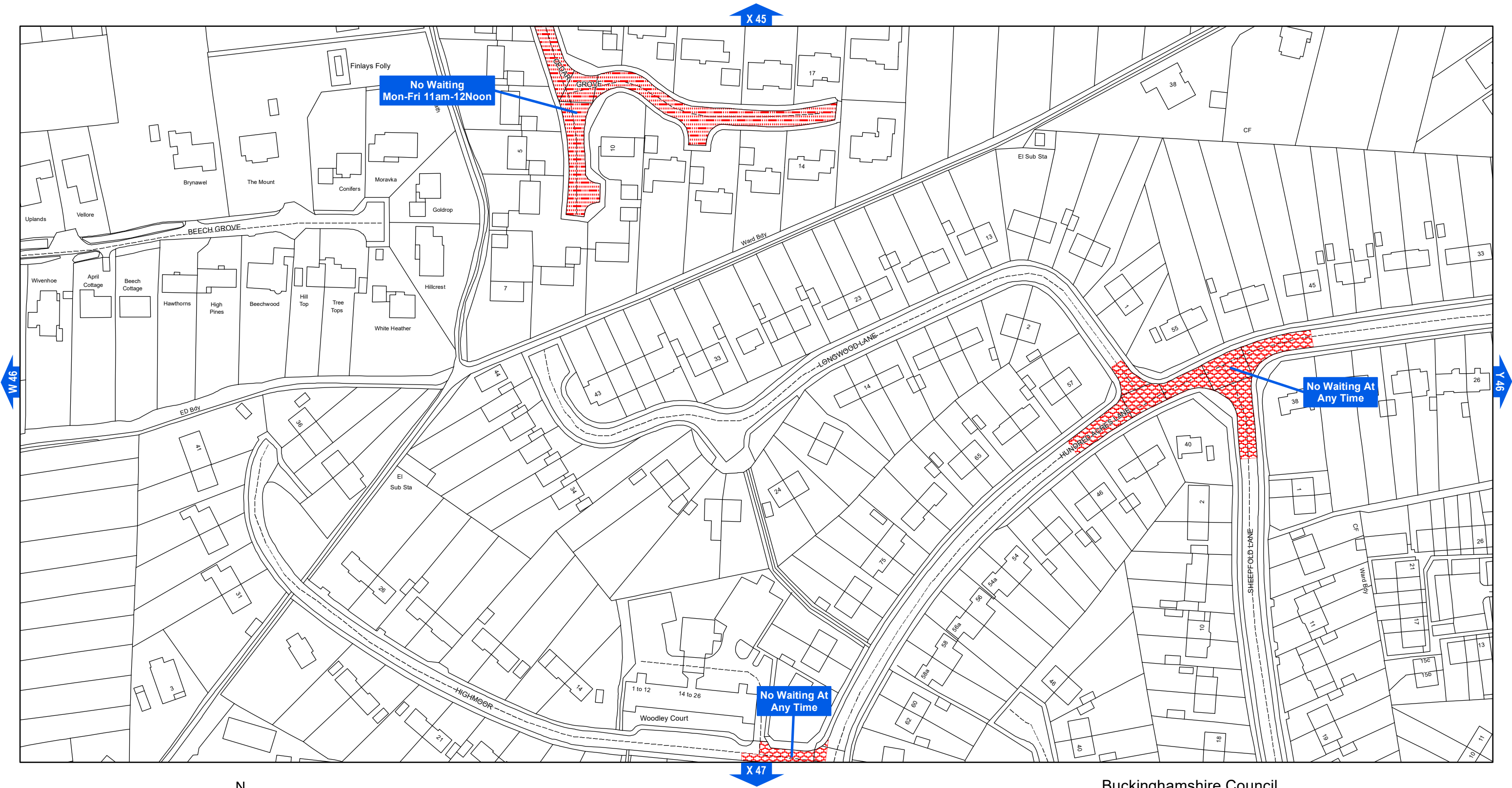
Buckinghamshire Council  
The Gateway  
Gatehouse Road  
Aylesbury  
Buckinghamshire HP19 8FF

Produced from Ordnance Survey 1:1250 mapping with permission of the Controller of Her Majesty's Stationery Office © Crown Copyright. Unauthorised reproduction infringes Crown Copyright and may lead to prosecution or civil proceedings.  
© Buckinghamshire County Council. 100021529 2020

AREA CODE: X 46

SHEET REVISION NUMBER - 2

SHEET ACTIVE FROM - 9 October 2020



SCALE - 1:1250 At A3



The Buckinghamshire County Council  
(Chiltern District) (Consolidation) Order 2010



**Buckinghamshire  
Council**

Buckinghamshire Council  
The Gateway  
Gatehouse Road  
Aylesbury  
Buckinghamshire HP19 8FF

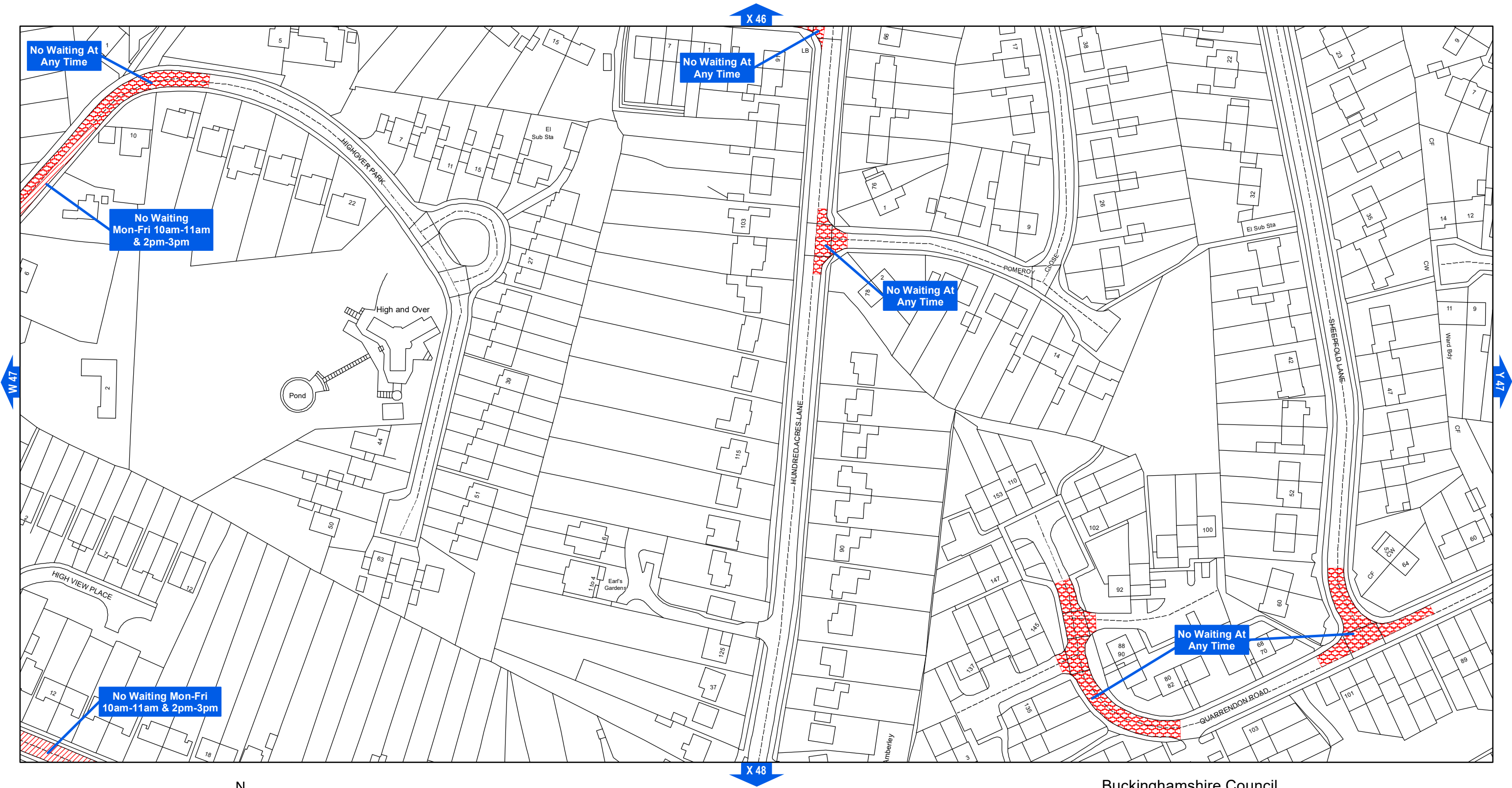
Produced from Ordnance Survey 1:1250 mapping with permission of the Controller of Her Majesty's Stationery Office © Crown Copyright. Unauthorised reproduction infringes Crown Copyright and may lead to prosecution or civil proceedings.  
© Buckinghamshire County Council. 100021529 2020



AREA CODE: X 47

SHEET REVISION NUMBER - 2

SHEET ACTIVE FROM - 9 October 2020



SCALE - 1:1250 At A3



The Buckinghamshire County Council  
(Chiltern District) (Consolidation) Order 2010



**Buckinghamshire  
Council**

Buckinghamshire Council  
The Gateway  
Gatehouse Road  
Aylesbury  
Buckinghamshire HP19 8FF

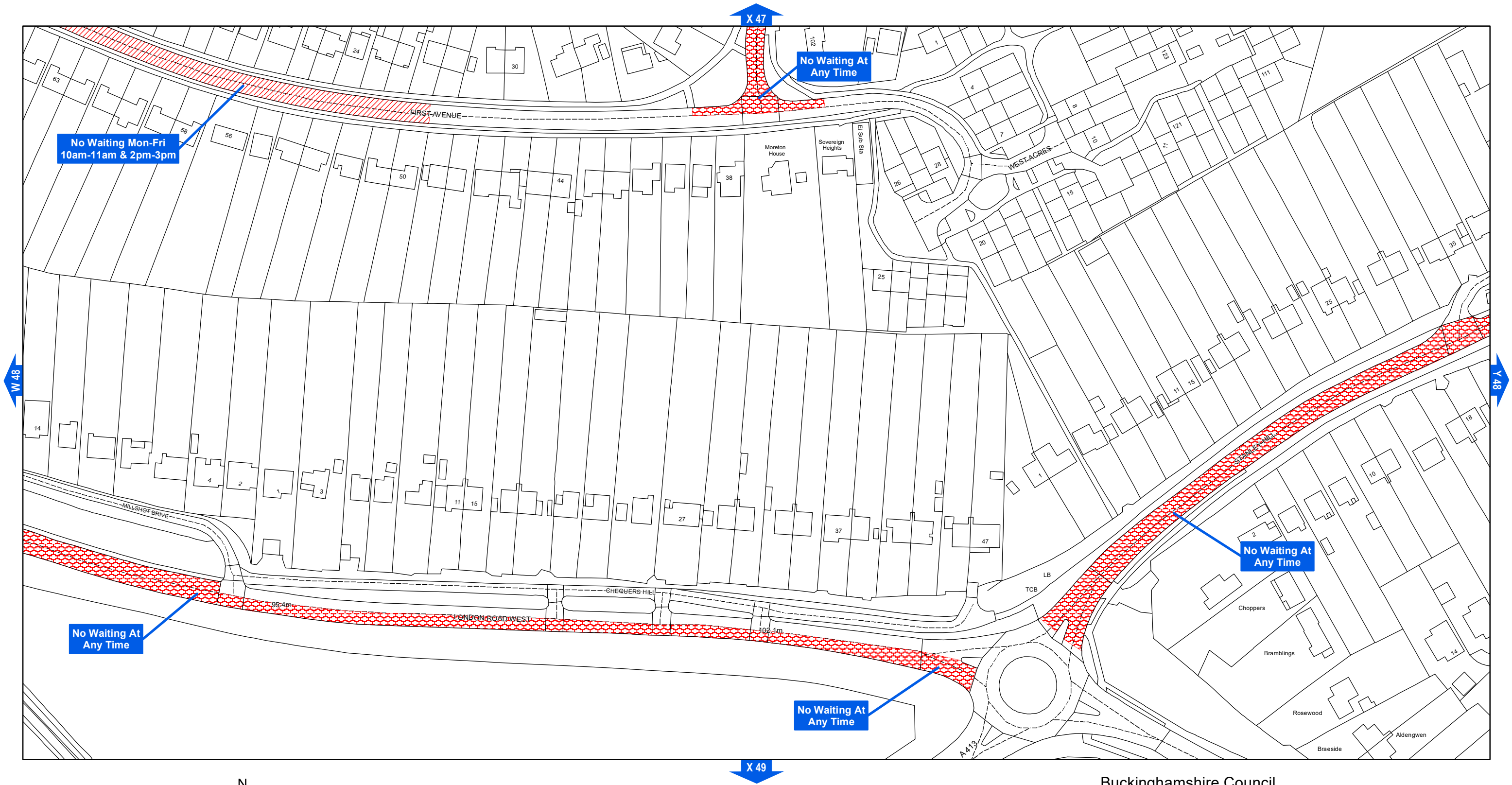
Produced from Ordnance Survey 1:1250 mapping with permission of the Controller of Her Majesty's Stationery Office © Crown Copyright. Unauthorised reproduction infringes Crown Copyright and may lead to prosecution or civil proceedings.  
© Buckinghamshire County Council. 100021529 2020



AREA CODE: X 48

SHEET REVISION NUMBER - 2

SHEET ACTIVE FROM - 9 October 2020



SCALE - 1:1250 At A3



The Buckinghamshire County Council  
(Chiltern District) (Consolidation) Order 2010



**Buckinghamshire  
Council**

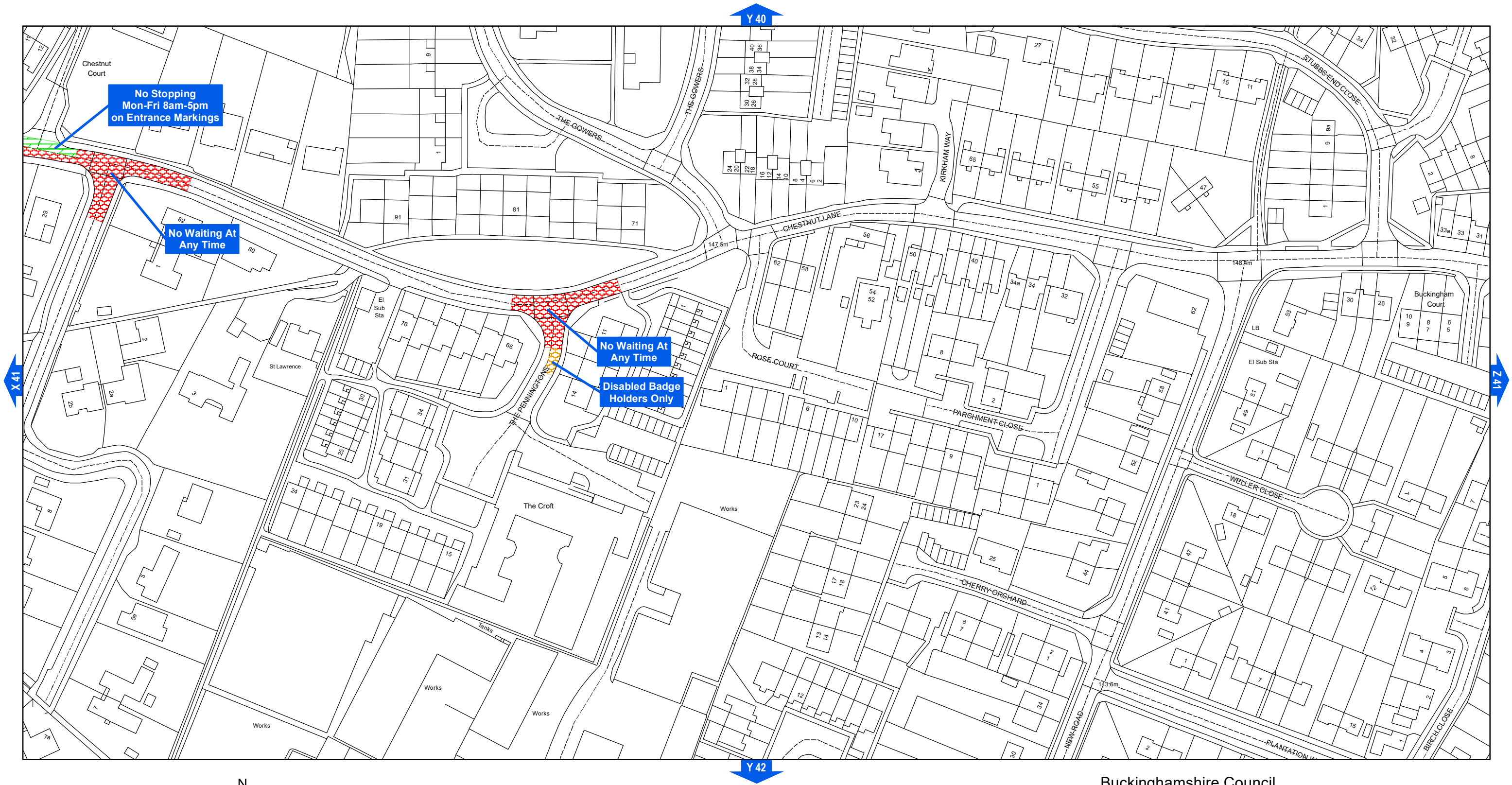
Buckinghamshire Council  
The Gateway  
Gatehouse Road  
Aylesbury  
Buckinghamshire HP19 8FF

Produced from Ordnance Survey 1:1250 mapping with permission of the Controller of Her Majesty's Stationery Office © Crown Copyright. Unauthorised reproduction infringes Crown Copyright and may lead to prosecution or civil proceedings.  
© Buckinghamshire County Council. 100021529 2020

AREA CODE: Y 41

SHEET REVISION NUMBER - 2

SHEET ACTIVE FROM - 9 October 2020



SCALE - 1:1250 At A3



The Buckinghamshire County Council  
(Chiltern District) (Consolidation) Order 2010

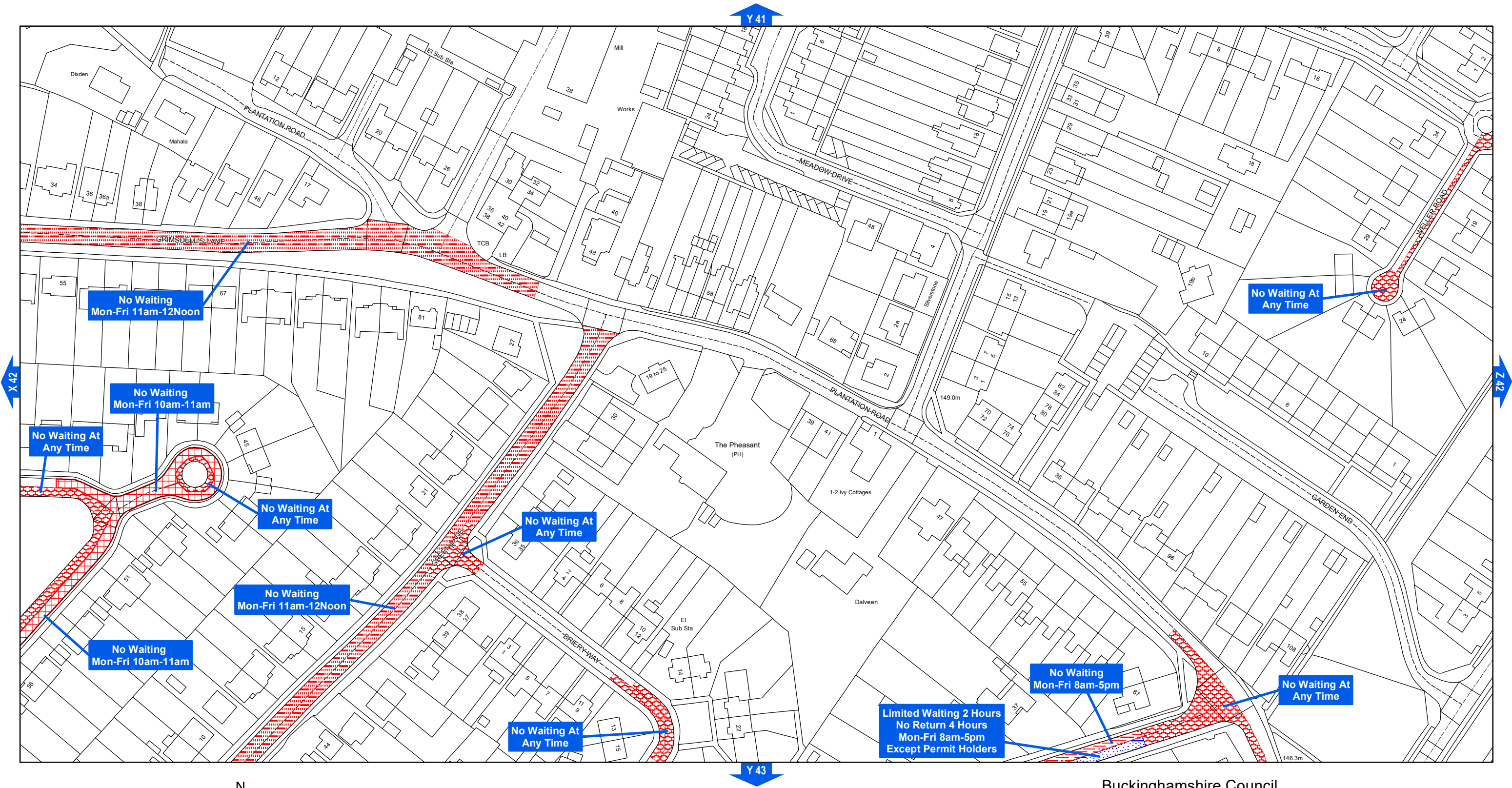


**Buckinghamshire  
Council**

Buckinghamshire Council  
The Gateway  
Gatehouse Road  
Aylesbury  
Buckinghamshire HP19 8FF

Produced from Ordnance Survey 1:1250 mapping with permission of the Controller of Her Majesty's Stationery Office © Crown Copyright. Unauthorised reproduction infringes Crown Copyright and may lead to prosecution or civil proceedings.  
© Buckinghamshire County Council. 100021529 2020





SCALE - 1:1250 At A3



The Buckinghamshire County Council  
(Chiltern District) (Consolidation) Order 2010

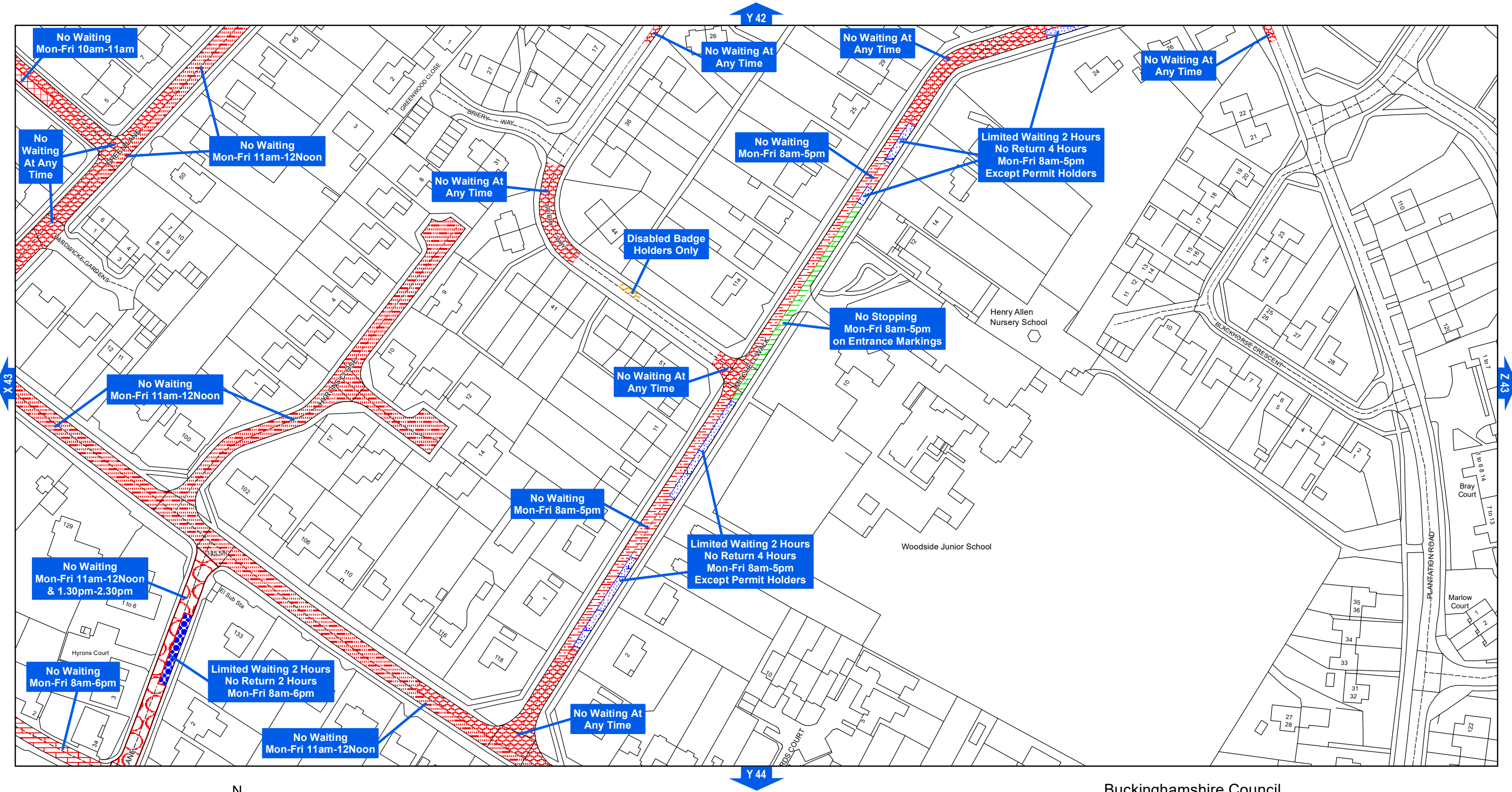


**Buckinghamshire  
Council**

Buckinghamshire Council  
The Gateway  
Gatehouse Road  
Aylesbury  
Buckinghamshire HP19 8FF

Produced from Ordnance Survey 1:1250 mapping with permission of the Controller of Her Majesty's Stationery Office © Crown Copyright. Unauthorised reproduction infringes Crown Copyright and may lead to prosecution or civil proceedings.  
© Buckinghamshire County Council. 100021529 2020





SCALE - 1:1250 At A3



The Buckinghamshire County Council  
(Chiltern District) (Consolidation) Order 2010



**Buckinghamshire  
Council**

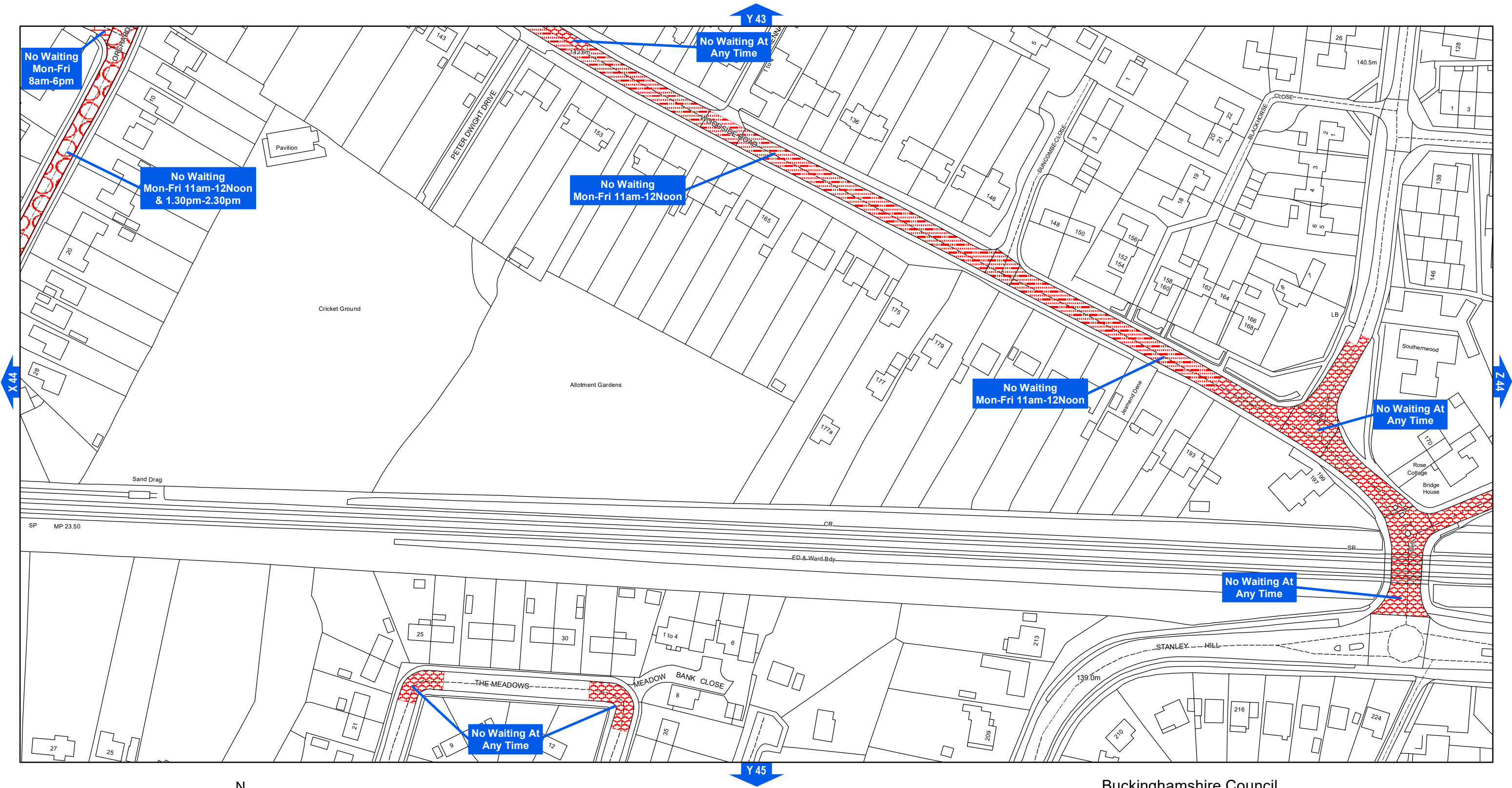
Buckinghamshire Council  
The Gateway  
Gatehouse Road  
Aylesbury  
Buckinghamshire HP19 8FF

Produced from Ordnance Survey 1:1250 mapping with permission of the Controller of Her Majesty's Stationery Office © Crown Copyright. Unauthorised reproduction infringes Crown Copyright and may lead to prosecution or civil proceedings.  
© Buckinghamshire County Council. 100021529 2020

AREA CODE: Y 44

SHEET REVISION NUMBER - 2

SHEET ACTIVE FROM - 9 October 2020



SCALE - 1:1250 At A3



The Buckinghamshire County Council  
(Chiltern District) (Consolidation) Order 2010



**Buckinghamshire  
Council**

Buckinghamshire Council  
The Gateway  
Gatehouse Road  
Aylesbury  
Buckinghamshire HP19 8FF

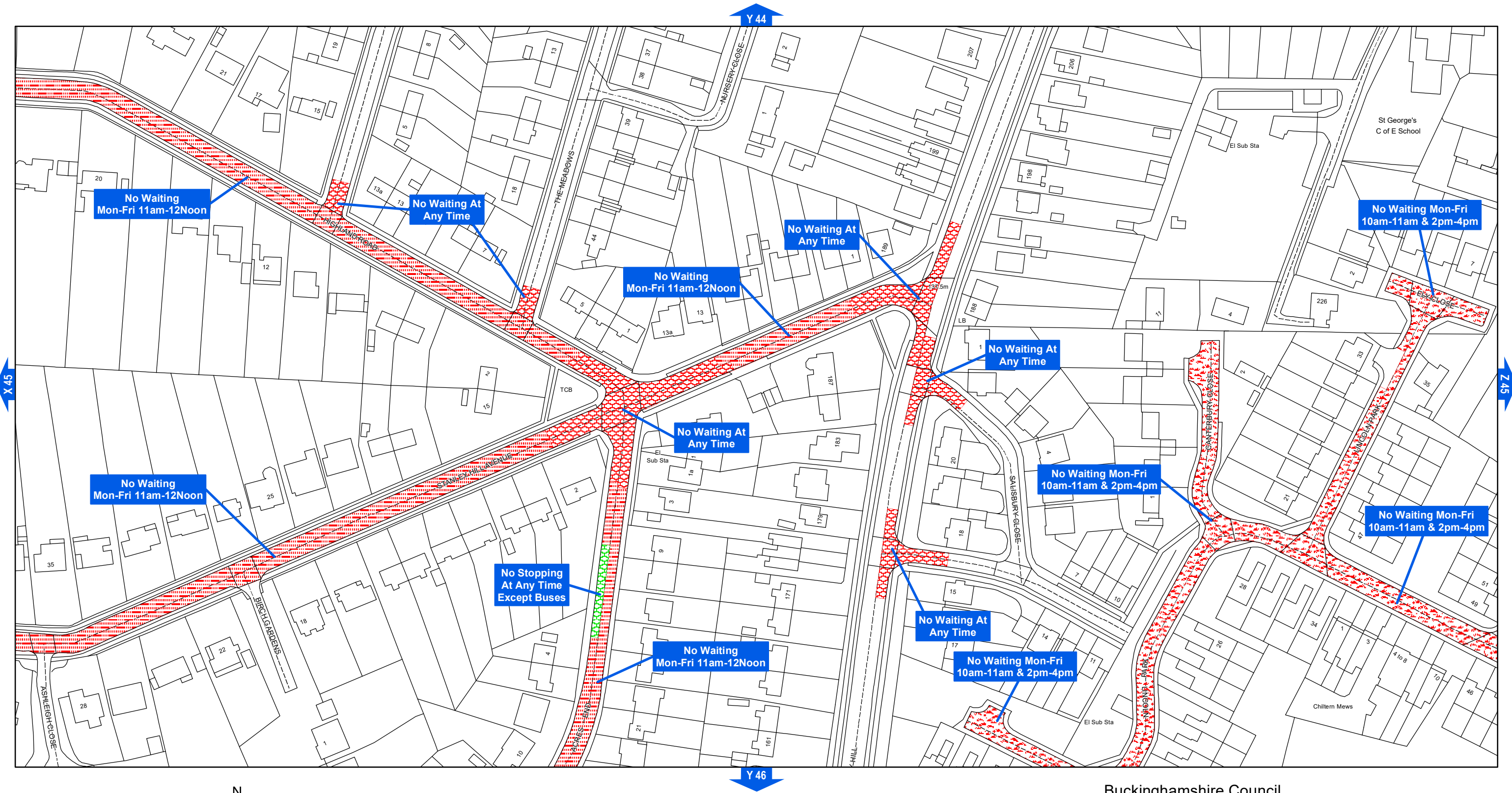
Produced from Ordnance Survey 1:1250 mapping with permission of the Controller of Her Majesty's Stationery Office © Crown Copyright. Unauthorised reproduction infringes Crown Copyright and may lead to prosecution or civil proceedings.  
© Buckinghamshire County Council. 100021529 2020



AREA CODE: Y 45

SHEET REVISION NUMBER - 2

SHEET ACTIVE FROM - 9 October 2020



SCALE - 1:1250 At A3



The Buckinghamshire County Council  
(Chiltern District) (Consolidation) Order 2010

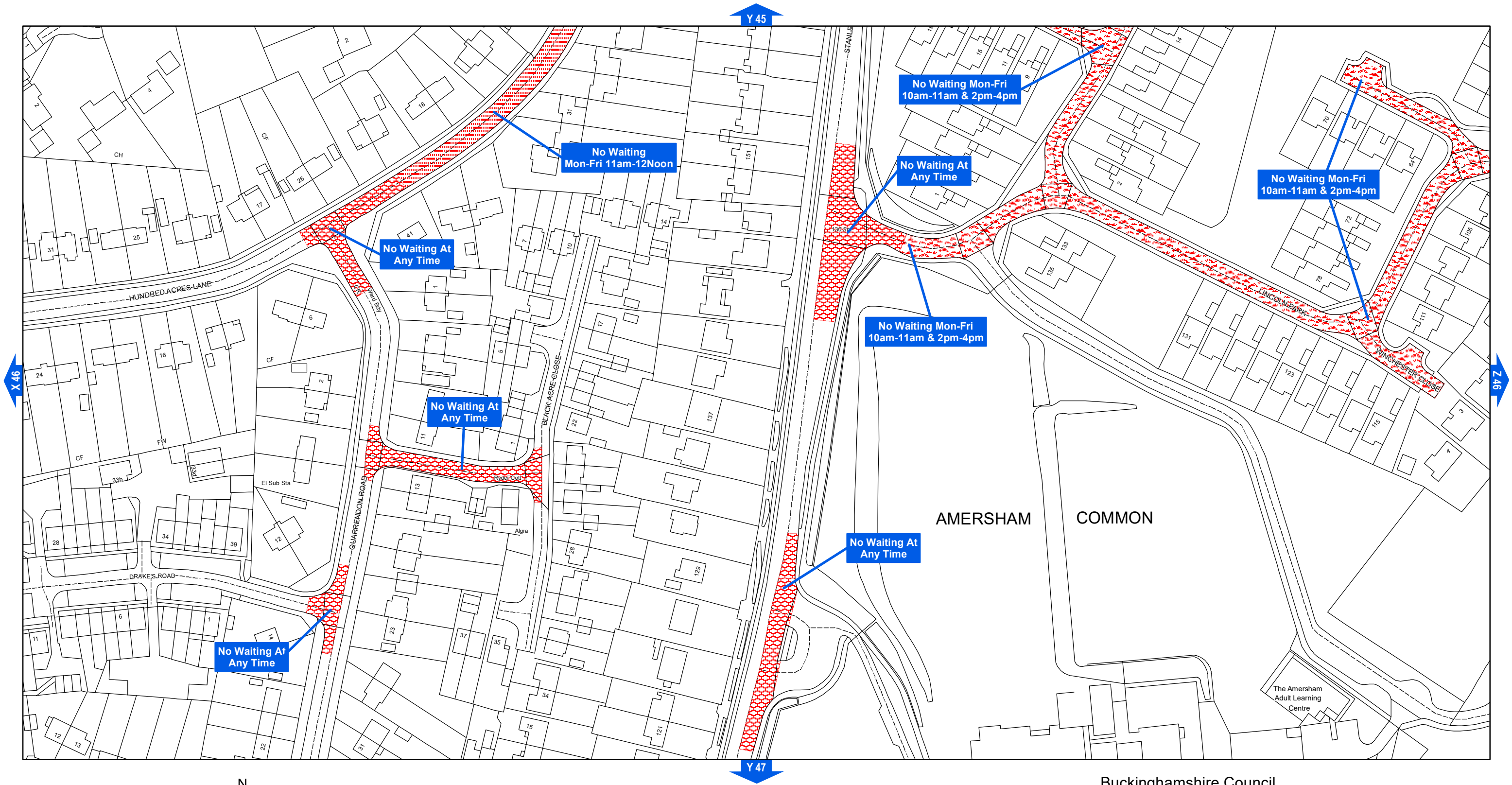


**Buckinghamshire  
Council**

Buckinghamshire Council  
The Gateway  
Gatehouse Road  
Aylesbury  
Buckinghamshire HP19 8FF

Produced from Ordnance Survey 1:1250 mapping with permission of the Controller of Her Majesty's Stationery Office © Crown Copyright. Unauthorised reproduction infringes Crown Copyright and may lead to prosecution or civil proceedings.  
© Buckinghamshire County Council. 100021529 2020





SCALE - 1:1250 At A3



The Buckinghamshire County Council  
(Chiltern District) (Consolidation) Order 2010



**Buckinghamshire  
Council**

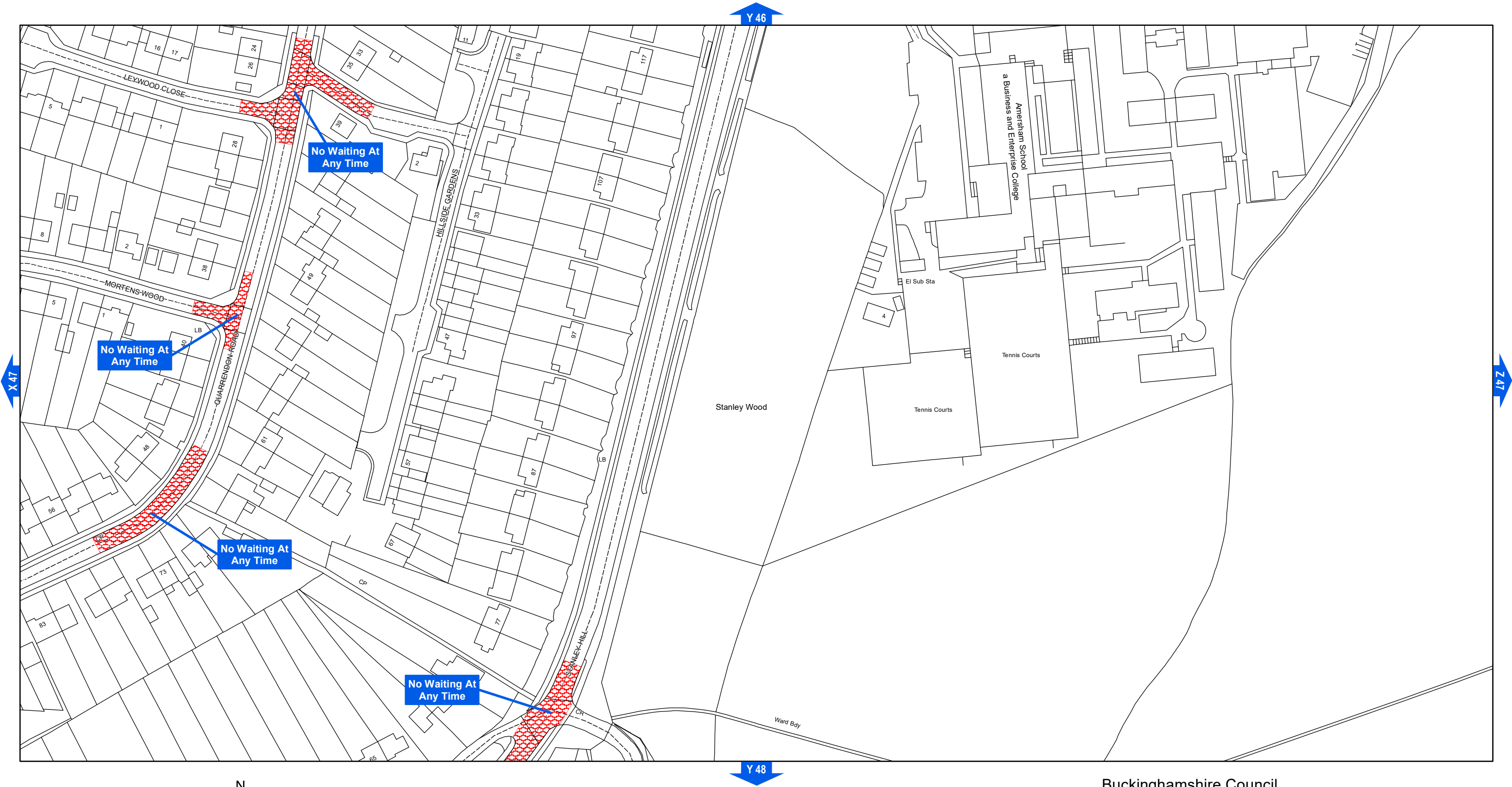
Buckinghamshire Council  
The Gateway  
Gatehouse Road  
Aylesbury  
Buckinghamshire HP19 8FF

Produced from Ordnance Survey 1:1250 mapping with permission of the Controller of Her Majesty's Stationery Office © Crown Copyright. Unauthorised reproduction infringes Crown Copyright and may lead to prosecution or civil proceedings.  
© Buckinghamshire County Council. 100021529 2020

AREA CODE: Y 47

SHEET REVISION NUMBER - 2

SHEET ACTIVE FROM - 9 October 2020



SCALE - 1:1250 At A3



The Buckinghamshire County Council  
(Chiltern District) (Consolidation) Order 2010



**Buckinghamshire  
Council**

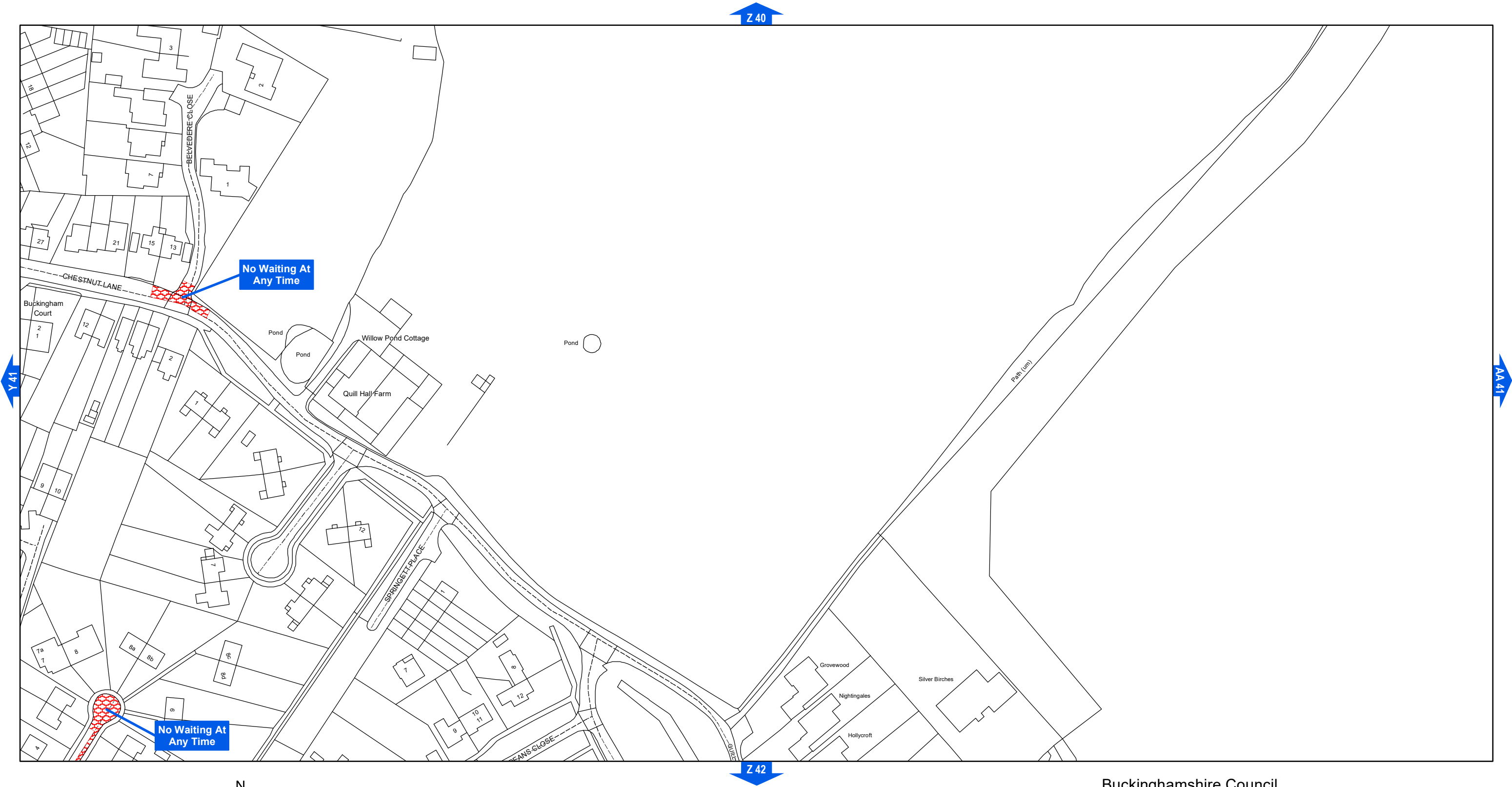
Buckinghamshire Council  
The Gateway  
Gatehouse Road  
Aylesbury  
Buckinghamshire HP19 8FF

Produced from Ordnance Survey 1:1250 mapping with permission of the Controller of Her Majesty's Stationery Office © Crown Copyright. Unauthorised reproduction infringes Crown Copyright and may lead to prosecution or civil proceedings.  
© Buckinghamshire County Council. 100021529 2020

AREA CODE: Z 41

SHEET REVISION NUMBER - 1

SHEET ACTIVE FROM - 9 October 2020



SCALE - 1:1250 At A3



The Buckinghamshire County Council  
(Chiltern District) (Consolidation) Order 2010



**Buckinghamshire  
Council**

Buckinghamshire Council  
The Gateway  
Gatehouse Road  
Aylesbury  
Buckinghamshire HP19 8FF

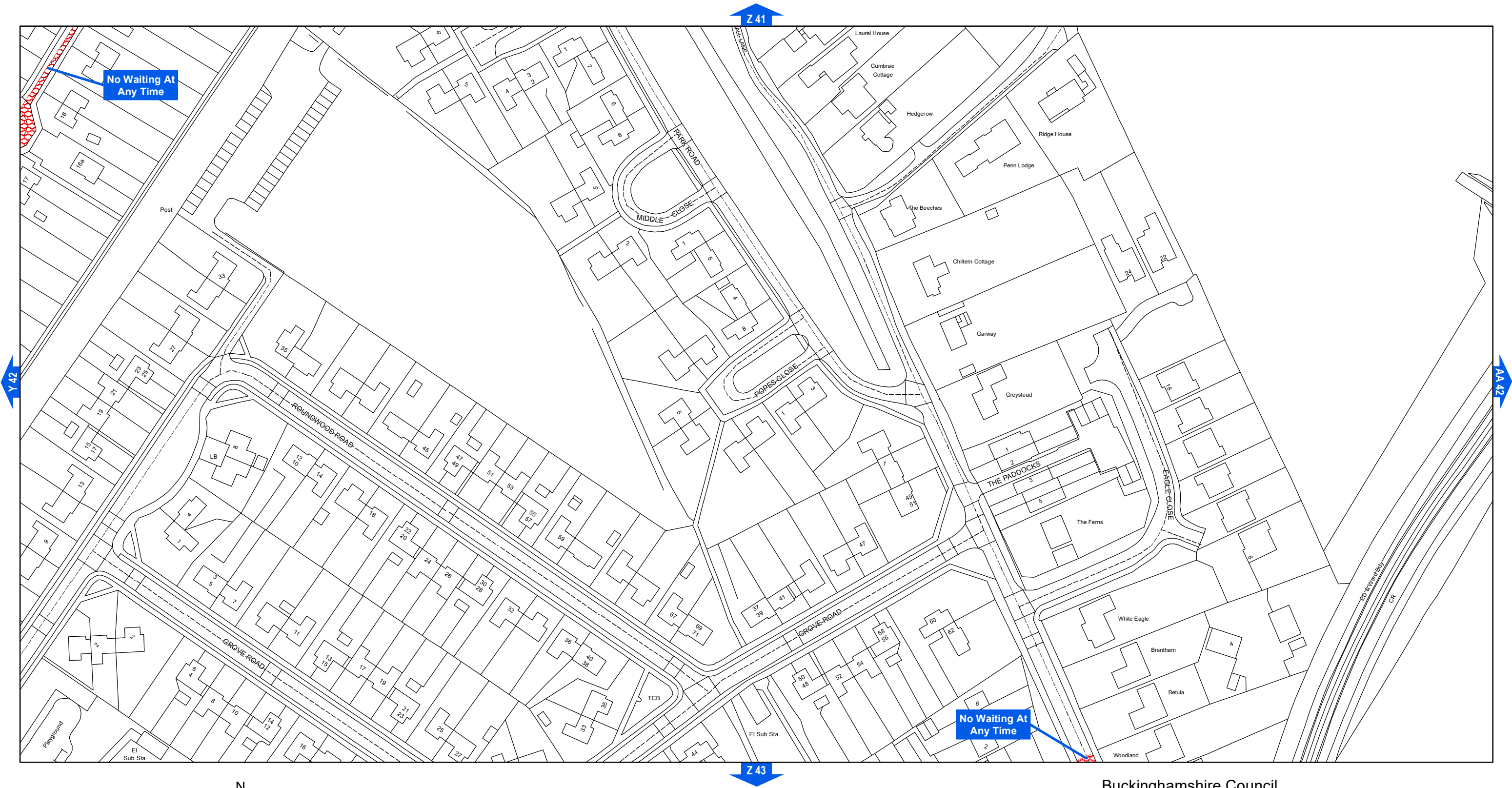
Produced from Ordnance Survey 1:1250 mapping with permission of the Controller of Her Majesty's Stationery Office © Crown Copyright. Unauthorised reproduction infringes Crown Copyright and may lead to prosecution or civil proceedings.  
© Buckinghamshire County Council. 100021529 2020



AREA CODE: Z 42

SHEET REVISION NUMBER - 1

SHEET ACTIVE FROM - 9 October 2020



SCALE - 1:1250 At A3



The Buckinghamshire County Council  
(Chiltern District) (Consolidation) Order 2010



**Buckinghamshire  
Council**

Buckinghamshire Council  
The Gateway  
Gatehouse Road  
Aylesbury  
Buckinghamshire HP19 8FF

Produced from Ordnance Survey 1:1250 mapping with permission of the Controller of Her Majesty's Stationery Office © Crown Copyright. Unauthorised reproduction infringes Crown Copyright and may lead to prosecution or civil proceedings.  
© Buckinghamshire County Council. 100021529 2020