



**THE BUCKINGHAMSHIRE COUNTY COUNCIL
(CHILTERN DISTRICT) (CONSOLIDATION) ORDER 2010
(AMENDMENT No. 1048) ORDER 2020**

BUCKINGHAMSHIRE COUNCIL (hereinafter referred to as “the Council”) in exercise of the powers under the Road Traffic Regulation Act 1984, (as amended) (“the Act”), and of all other enabling powers, and having regard to Section 122 of the Act and after consultation with the Chief Officer of Police in accordance with Part III of Schedule 9 to the Act, hereby make the following order:-

1. This Order shall come into operation on 9th October 2020 and may be cited as “The Buckinghamshire County Council (Chiltern District) (Consolidation) Order 2010 (Amendment No.1048) Order 2020”
2. “The Buckinghamshire County Council (Chiltern District) (Consolidation) Order 2010 (Amendment No.1048) Order 2020 is amended by plans specified below.

Area Code: K58	Revision No.	0	Is replaced by	Revision No.	1
Area Code: L60	Revision No.	0	Is replaced by	Revision No.	1
Area Code: L61	Revision No.	0	Is replaced by	Revision No.	1
Area Code: O51	Revision No.	0	Is replaced by	Revision No.	1
Area Code: P51	Revision No.	0	Is replaced by	Revision No.	1
Area Code: U46	Revision No.	1	Is replaced by	Revision No.	2
Area Code: U47	Revision No.	0	Is replaced by	Revision No.	1
Area Code: V37	Revision No.	2	Is replaced by	Revision No.	3
Area Code: V38	Revision No.	0	Is replaced by	Revision No.	1
Area Code: V39	Revision No.	0	Is replaced by	Revision No.	1
Area Code: V40	Revision No.	0	Is replaced by	Revision No.	1
Area Code: V46	Revision No.	1	Is replaced by	Revision No.	2
Area Code: V47	Revision No.	1	Is replaced by	Revision No.	2
Area Code: W40	Revision No.	1	Is replaced by	Revision No.	2
Area Code: W44	Revision No.	1	Is replaced by	Revision No.	2
Area Code: X38	Revision No.	0	Is replaced by	Revision No.	1
Area Code: X39	Revision No.	1	Is replaced by	Revision No.	2
Area Code: X40	Revision No.	1	Is replaced by	Revision No.	2
Area Code: X41	Revision No.	1	Is replaced by	Revision No.	2
Area Code: X44	Revision No.	1	Is replaced by	Revision No.	2
Area Code: X46	Revision No.	1	Is replaced by	Revision No.	2
Area Code: X47	Revision No.	1	Is replaced by	Revision No.	2
Area Code: X48	Revision No.	1	Is replaced by	Revision No.	2
Area Code: Y41	Revision No.	1	Is replaced by	Revision No.	2
Area Code: Y42	Revision No.	1	Is replaced by	Revision No.	2
Area Code: Y43	Revision No.	2	Is replaced by	Revision No.	3
Area Code: Y44	Revision No.	1	Is replaced by	Revision No.	2
Area Code: Y45	Revision No.	1	Is replaced by	Revision No.	2
Area Code: Y46	Revision No.	1	Is replaced by	Revision No.	2
Area Code: Y47	Revision No.	1	Is replaced by	Revision No.	2
Area Code: Z41	Revision No.	0	Is replaced by	Revision No.	1
Area Code: Z42	Revision No.	0	Is replaced by	Revision No.	1

The common seal of **Buckinghamshire Council**
Here onto affixed this

9th Day of October 2020

In the presence of:-



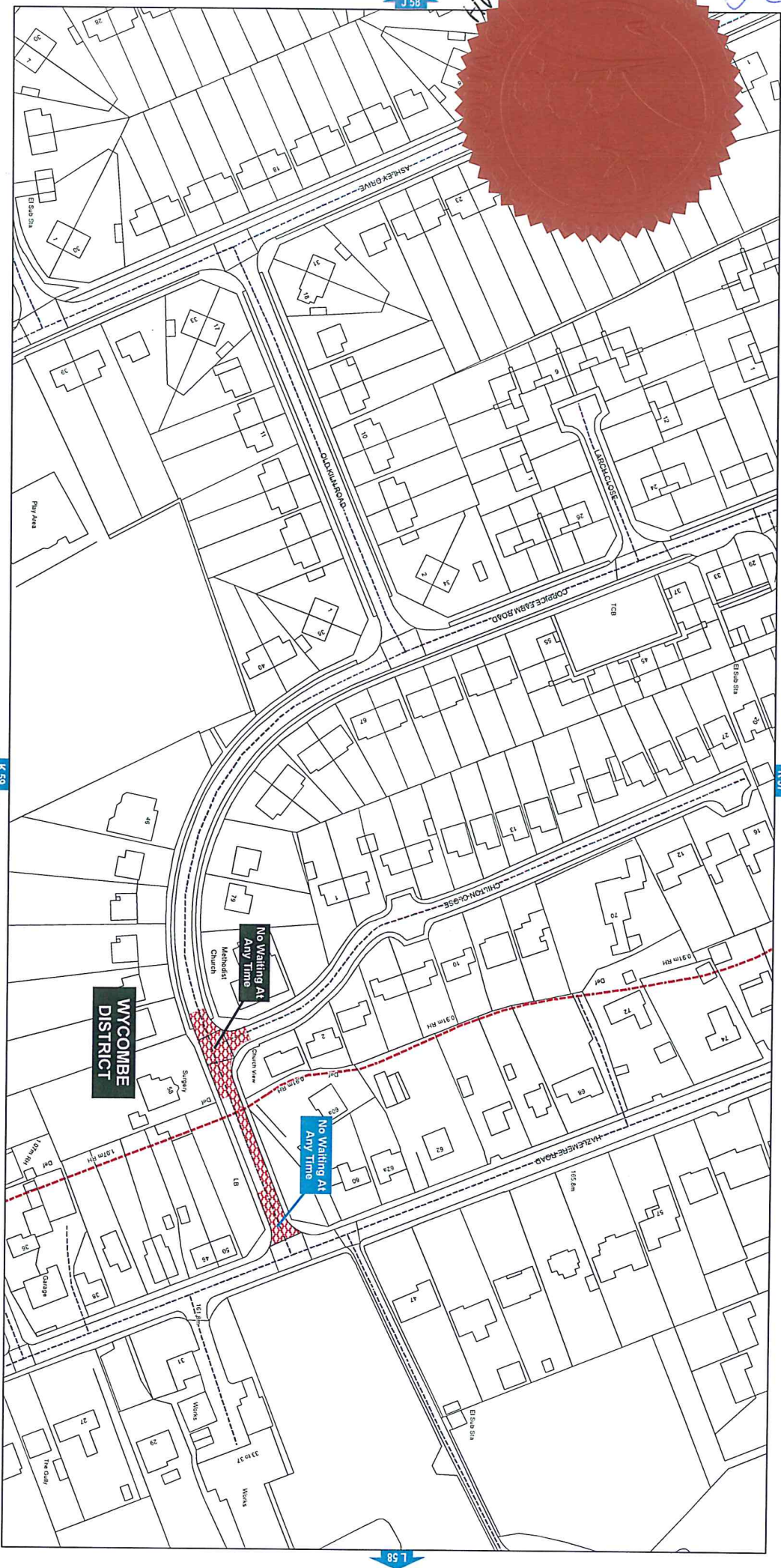
Authorised signatory



AREA CODE: K 58

SHEET REVISION NUMBER - 1

SHEET ACTIVE FROM - 9 October 2020



SCALE - 1:1250 At A3



The Buckinghamshire County Council
(Chiltern District) (Consolidation) Order 2010



**Buckinghamshire
Council**

Buckinghamshire Council
The Gateway
Gatehouse Road
Aylesbury
Buckinghamshire HP19 8FF

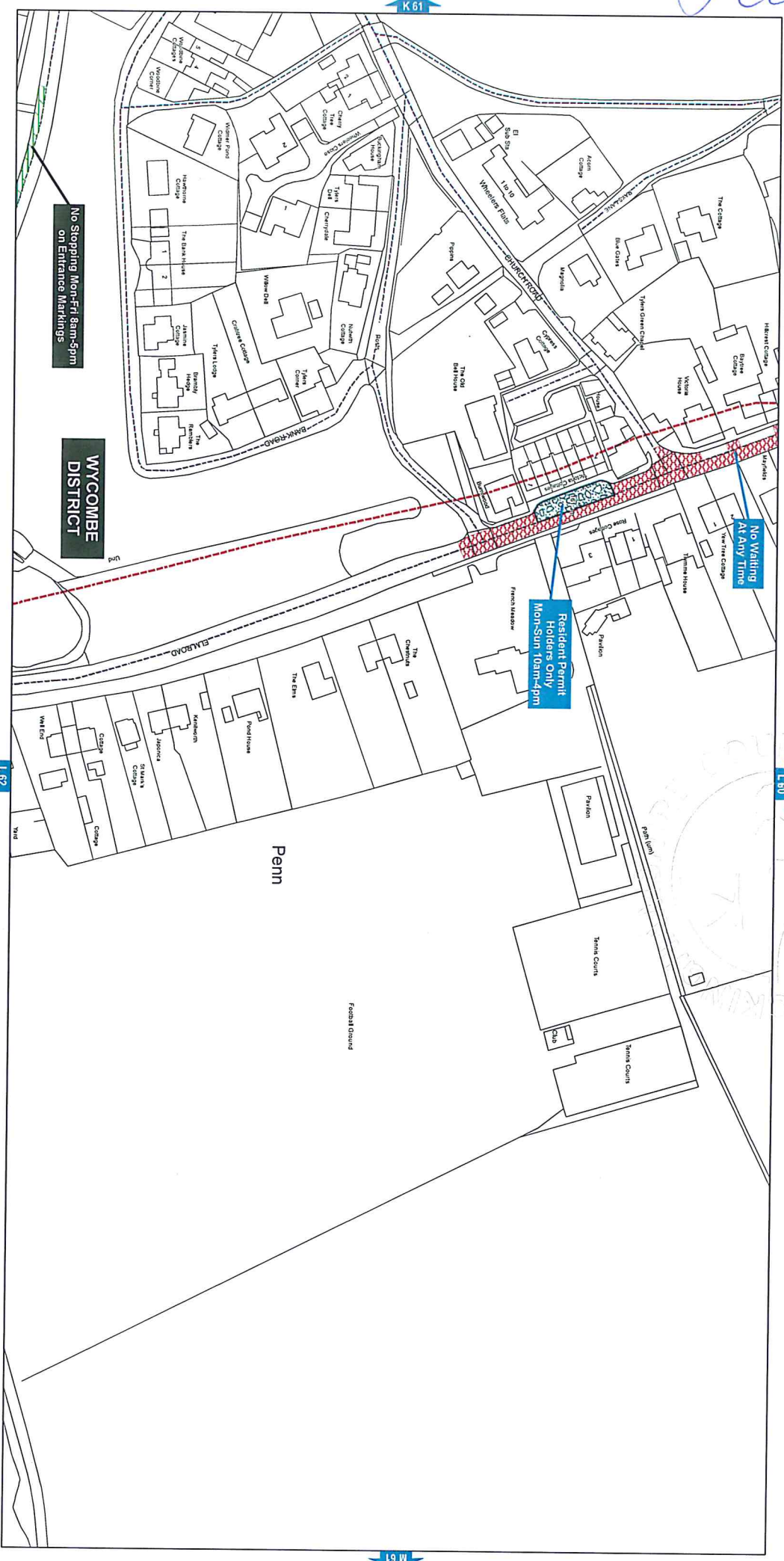
Produced from Ordnance Survey 1:1250 mapping with permission of the Controller of Her Majesty's Stationery Office © Crown Copyright. Unauthorised reproduction infringes Crown Copyright and may lead to prosecution or civil proceedings.
© Buckinghamshire County Council, 100021529 2020

AREA CODE: L 61

SHEET REVISION NUMBER - 1

SHEET ACTIVE FROM - 9 October 2020

Handwritten signature



SCALE - 1:1250 At A3



The Buckinghamshire County Council
(Chiltern District) (Consolidation) Order 2010



**Buckinghamshire
Council**

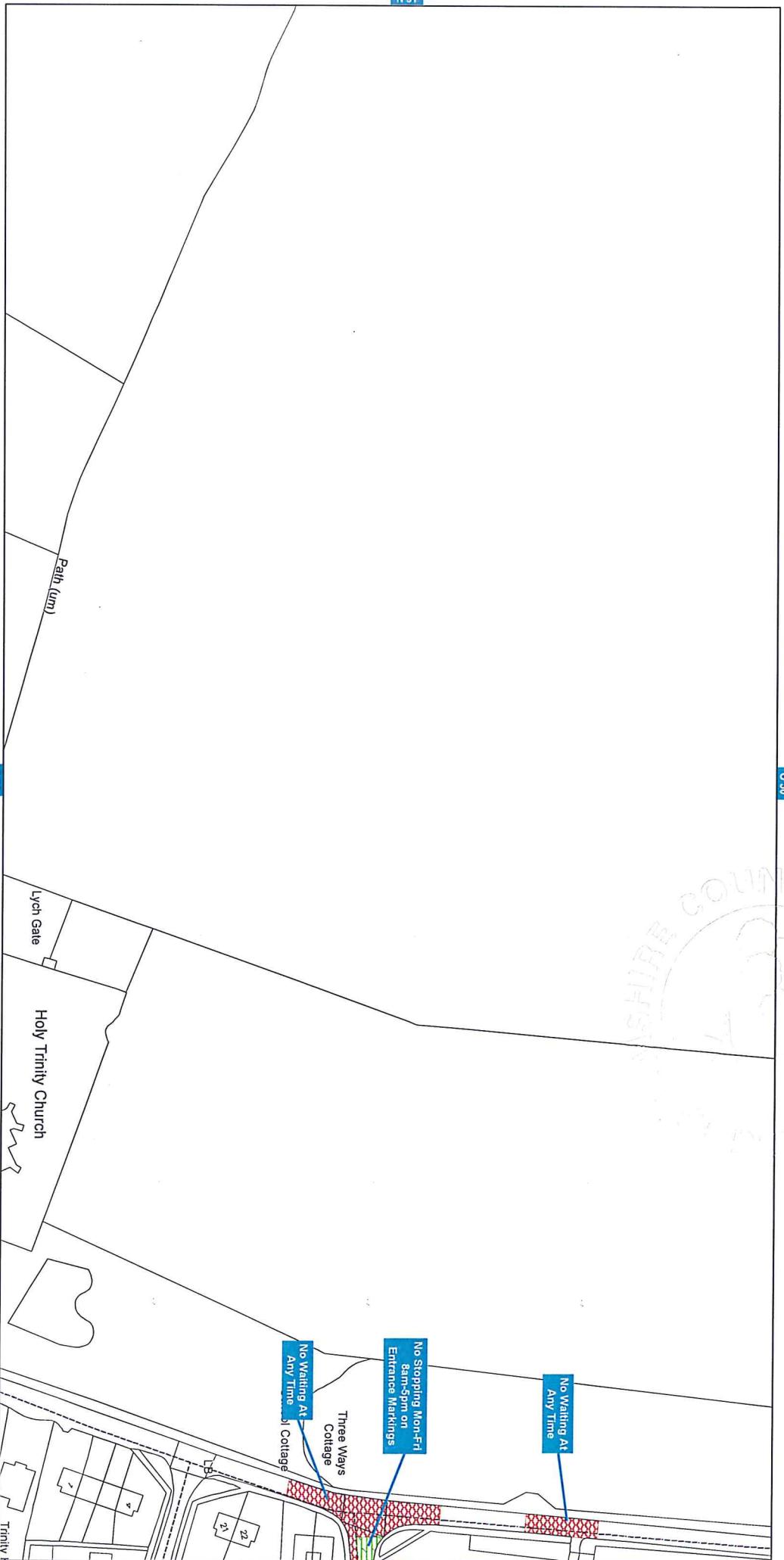
Buckinghamshire Council
The Gateway
Gatehouse Road
Aylesbury
Buckinghamshire HP19 8FF

Produced from Ordnance Survey 1:1250 mapping with permission of the Controller of Her Majesty's Stationery Office © Crown Copyright. Unauthorised reproduction infringes Crown Copyright and may lead to prosecution or civil proceedings.
© Buckinghamshire County Council. 100021529 2020

AREA CODE: 0 51

SHEET REVISION NUMBER - 1

SHEET ACTIVE FROM - 9 October 2020



SCALE - 1:1250 At A3



The Buckinghamshire County Council
(Chiltern District) (Consolidation) Order 2010



**Buckinghamshire
Council**

Buckinghamshire Council
The Gateway
Gatehouse Road
Aylesbury
Buckinghamshire HP19 8FF

Produced from Ordnance Survey 1:1250 mapping with permission of the Controller of Her Majesty's Stationery Office © Crown Copyright. Unauthorised reproduction infringes Crown Copyright and may lead to prosecution or civil proceedings.
© Buckinghamshire County Council, 100021529 2020

AREA CODE: P 51

SHEET REVISION NUMBER - 1

SHEET ACTIVE FROM - 9 October 2020



SCALE - 1:1250 At A3



The Buckinghamshire County Council
(Chiltern District) (Consolidation) Order 2010



**Buckinghamshire
Council**

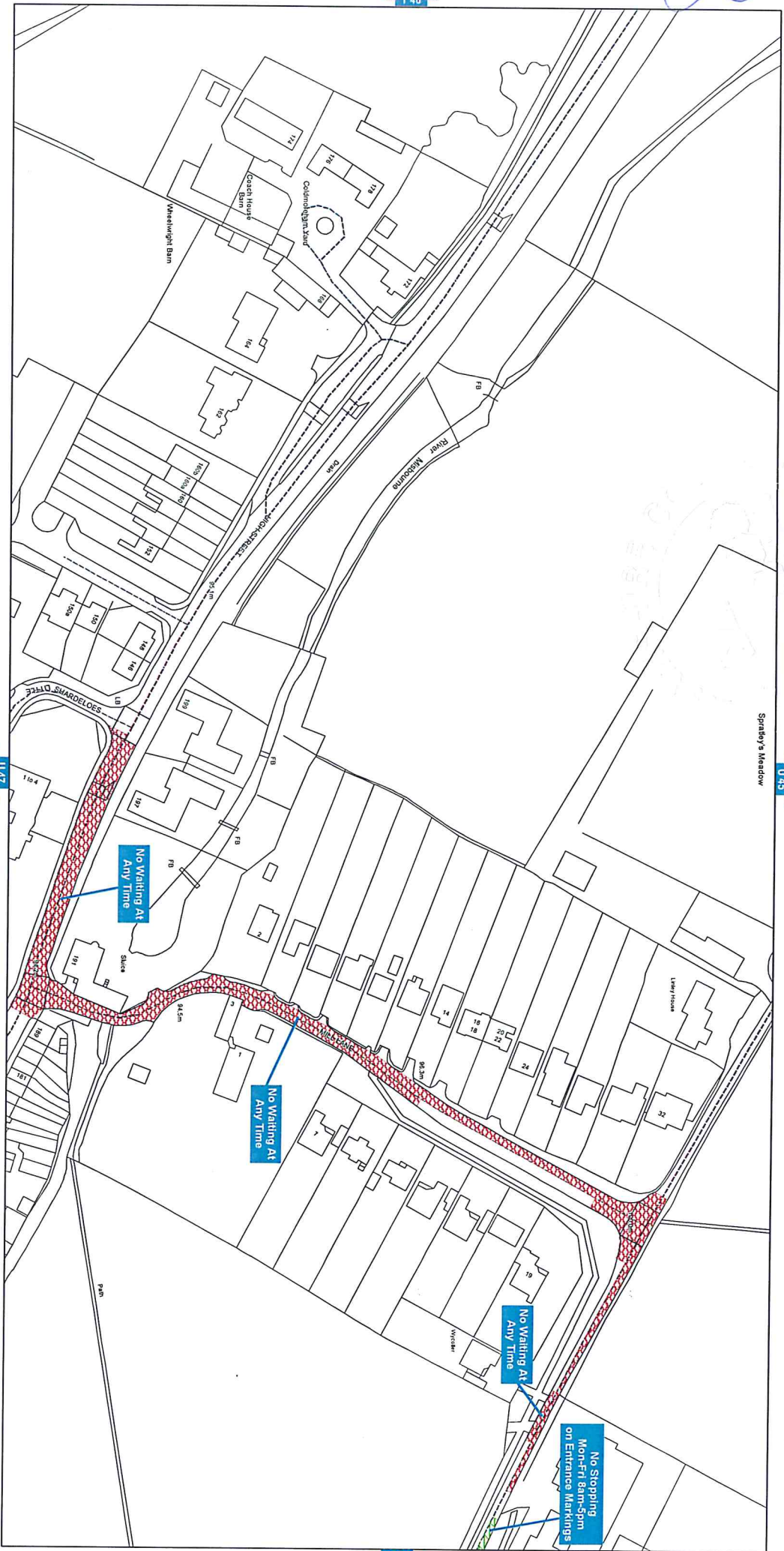
Buckinghamshire Council
The Gateway
Gatehouse Road
Aylesbury
Buckinghamshire HP19 8FF

Produced from Ordnance Survey 1:1250 mapping with permission of the Controller of Her Majesty's Stationery Office © Crown Copyright. Unauthorised reproduction infringes Crown Copyright and may lead to prosecution or civil proceedings.
© Buckinghamshire County Council, 1000271529 2020

AREA CODE: U 46

SHEET REVISION NUMBER - 2

SHEET ACTIVE FROM - 9 October 2020



SCALE - 1:1250 At A3



The Buckinghamshire County Council
(Chiltern District) (Consolidation) Order 2010



**Buckinghamshire
Council**

Buckinghamshire Council
The Gateway
Gatehouse Road
Aylesbury
Buckinghamshire HP19 8FF

Produced from Ordnance Survey 1:1250 mapping with permission of the Controller of Her Majesty's Stationery Office © Crown Copyright. Unauthorised reproduction infringes Crown Copyright and may lead to prosecution or civil proceedings.
© Buckinghamshire County Council, 100021529 2020

AREA CODE: U 47

SHEET REVISION NUMBER - 1

SHEET ACTIVE FROM - 9 October 2020



SCALE - 1:1250 At A3



The Buckinghamshire County Council
(Chiltern District) (Consolidation) Order 2010



Buckinghamshire
Council

Buckinghamshire Council
The Gateway
Gatehouse Road
Aylesbury
Buckinghamshire HP19 8FF

Produced from Ordnance Survey 1:1250 mapping with permission of the Controller of Her Majesty's Stationery Office © Crown Copyright. Unauthorised reproduction infringes Crown Copyright and may lead to prosecution or civil proceedings.
© Buckinghamshire County Council, 100021529 2020

AREA CODE: V 37

SHEET REVISION NUMBER - 3

SHEET ACTIVE FROM - 9 October 2020



SCALE - 1:1250 At A3



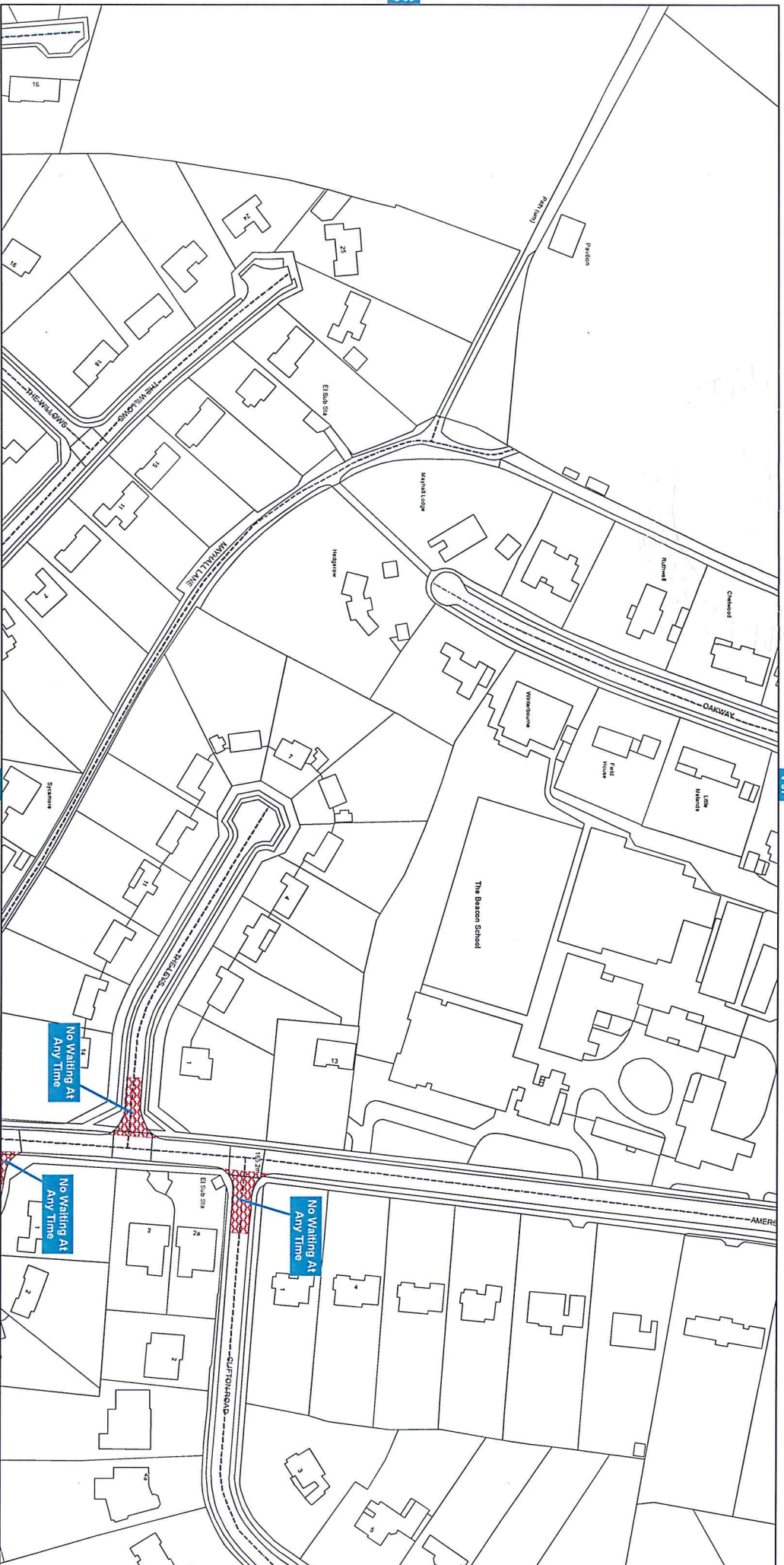
The Buckinghamshire County Council
(Chiltern District) (Consolidation) Order 2010



**Buckinghamshire
Council**

Buckinghamshire Council
The Gateway
Gatehouse Road
Aylesbury
Buckinghamshire HP19 8FF

Produced from Ordnance Survey 1:1250 mapping with permission of the Controller of Her Majesty's Stationery Office © Crown Copyright. Unauthorised reproduction infringes Crown Copyright and may lead to prosecution or civil proceedings.
© Buckinghamshire County Council, 10002/1529 2020



SCALE - 1:1250 At A3



The Buckinghamshire County Council
(Chiltern District) (Consolidation) Order 2010



**Buckinghamshire
Council**

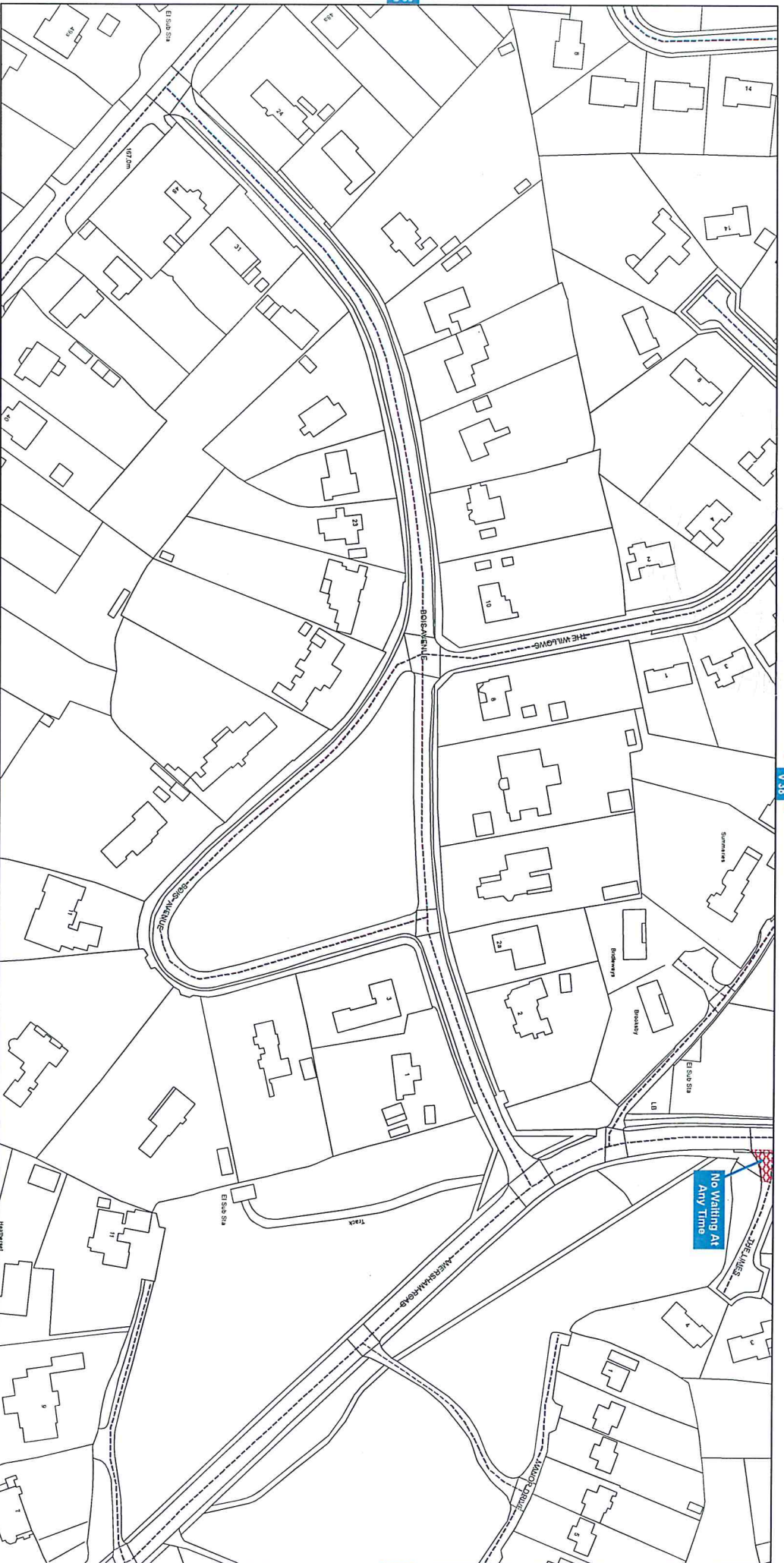
Buckinghamshire Council
The Gateway
Gatehouse Road
Aylesbury
Buckinghamshire HP19 8FF

Produced from Ordnance Survey 1:1250 mapping with permission of the Controller of Her Majesty's Stationery Office © Crown Copyright. Unauthorised reproduction infringes Crown Copyright and may lead to prosecution or civil proceedings.
© Buckinghamshire County Council, 100021529 2020

AREA CODE: V 39

SHEET REVISION NUMBER - 1

SHEET ACTIVE FROM - 9 October 2020



SCALE - 1:1250 At A3



The Buckinghamshire County Council
 (Chiltern District) (Consolidation) Order 2010



**Buckinghamshire
 Council**

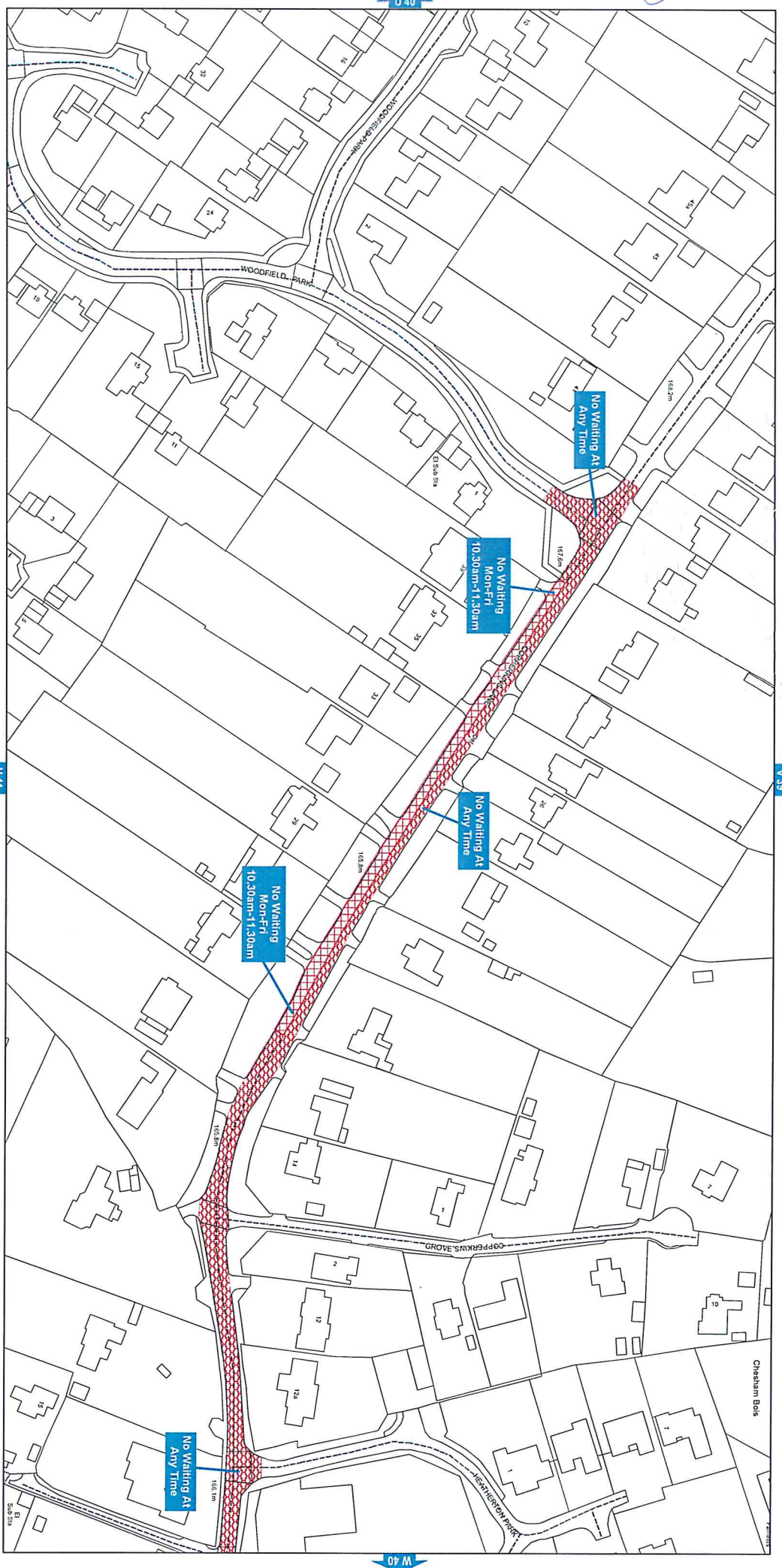
Buckinghamshire Council
 The Gateway
 Gatehouse Road
 Aylesbury
 Buckinghamshire HP19 8FF

Produced from Ordnance Survey 1:1250 mapping with permission of the Controller of Her Majesty's Stationery Office. © Crown Copyright. Unauthorised reproduction infringes Crown Copyright and may lead to prosecution or civil proceedings. © Buckinghamshire County Council. 10002 1529 2020

AREA CODE: V 40

SHEET REVISION NUMBER - 1

SHEET ACTIVE FROM - 9 October 2020



SCALE - 1:1250 At A3



The Buckinghamshire County Council
 (Chiltern District) (Consolidation) Order 2010



**Buckinghamshire
 Council**

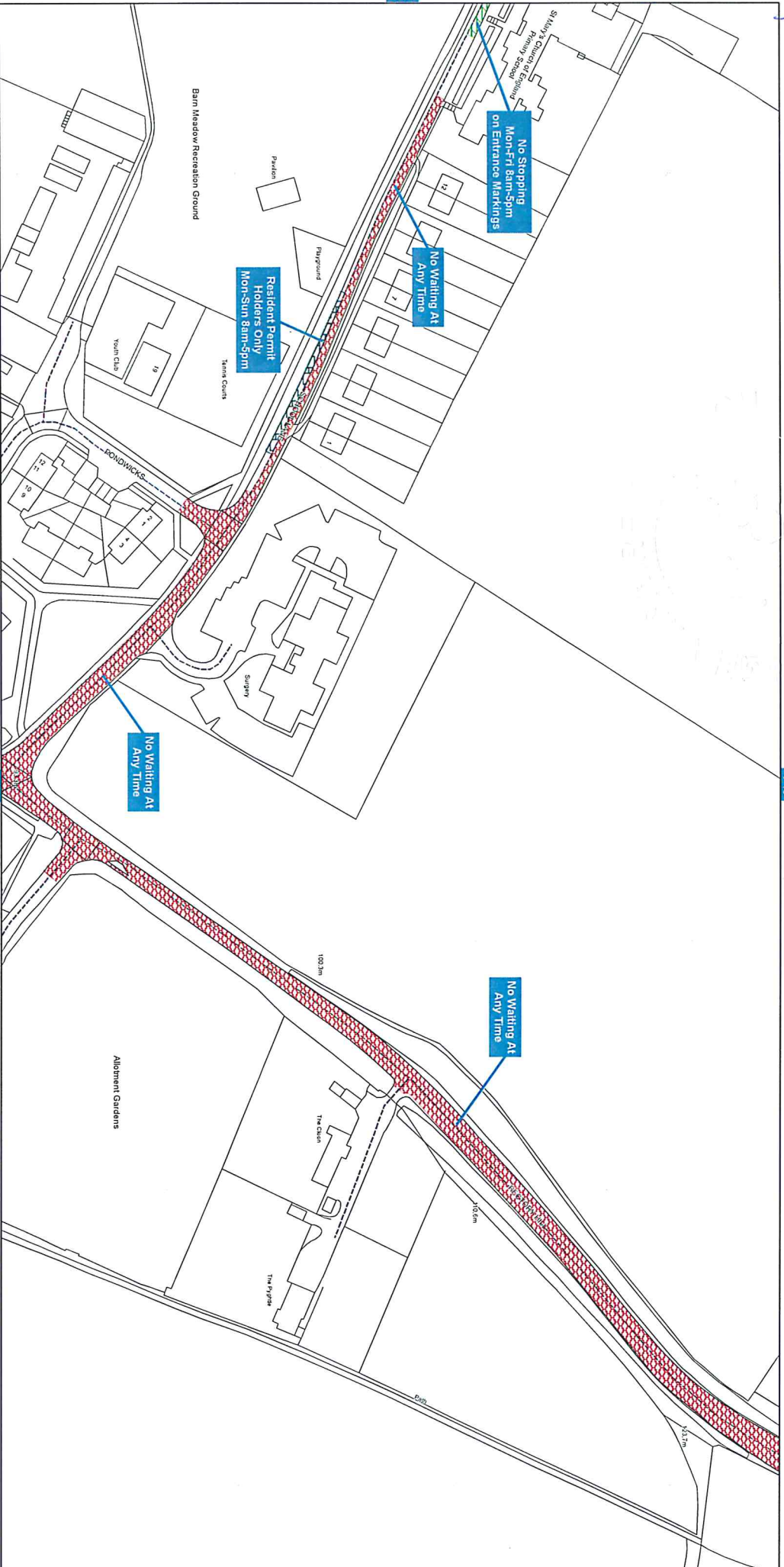
Buckinghamshire Council
 The Gateway
 Gatehouse Road
 Aylesbury
 Buckinghamshire HP19 8FF

Produced from Ordnance Survey 1:1250 mapping with permission of the Controller of Her Majesty's Stationery Office © Crown Copyright. Unauthorised reproduction infringes Crown Copyright and may lead to prosecution or civil proceedings.
 © Buckinghamshire County Council. 100021529 2020

AREA CODE: V 46

SHEET REVISION NUMBER - 2

SHEET ACTIVE FROM - 9 October 2020



SCALE - 1:1250 At A3



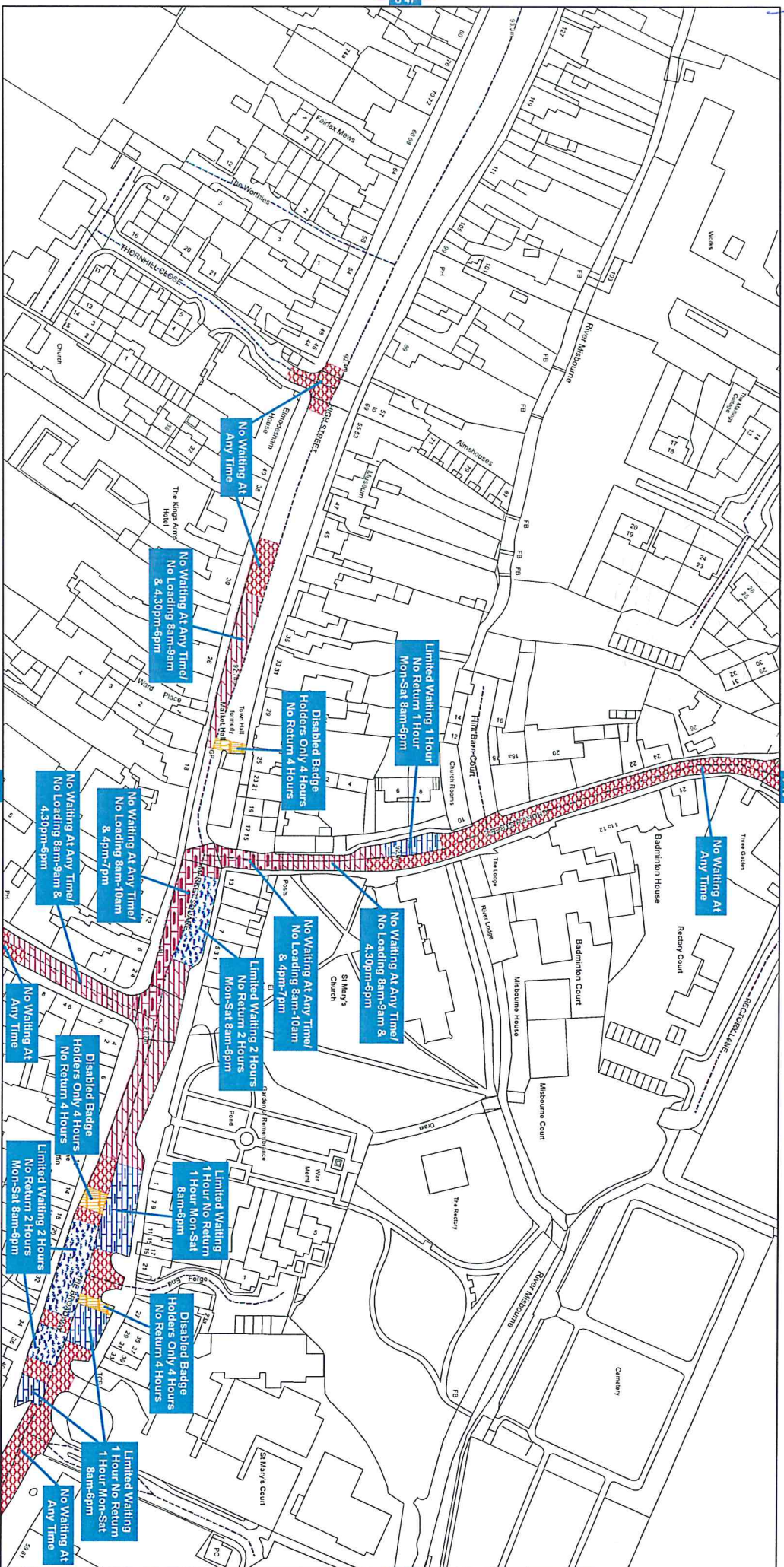
The Buckinghamshire County Council
(Chiltern District) (Consolidation) Order 2010



Buckinghamshire Council

Buckinghamshire Council
The Gateway
Gatehouse Road
Aylesbury
Buckinghamshire HP19 8FF

Produced from Ordnance Survey 1:1250 mapping with permission of the Controller of Her Majesty's Stationery Office © Crown Copyright. Unauthorised reproduction infringes Crown Copyright and may lead to prosecution or civil proceedings.
© Buckinghamshire County Council, 100021529 2020



SCALE - 1:1250 At A3



The Buckinghamshire County Council
(Chiltern District) (Consolidation) Order 2010



Buckinghamshire Council

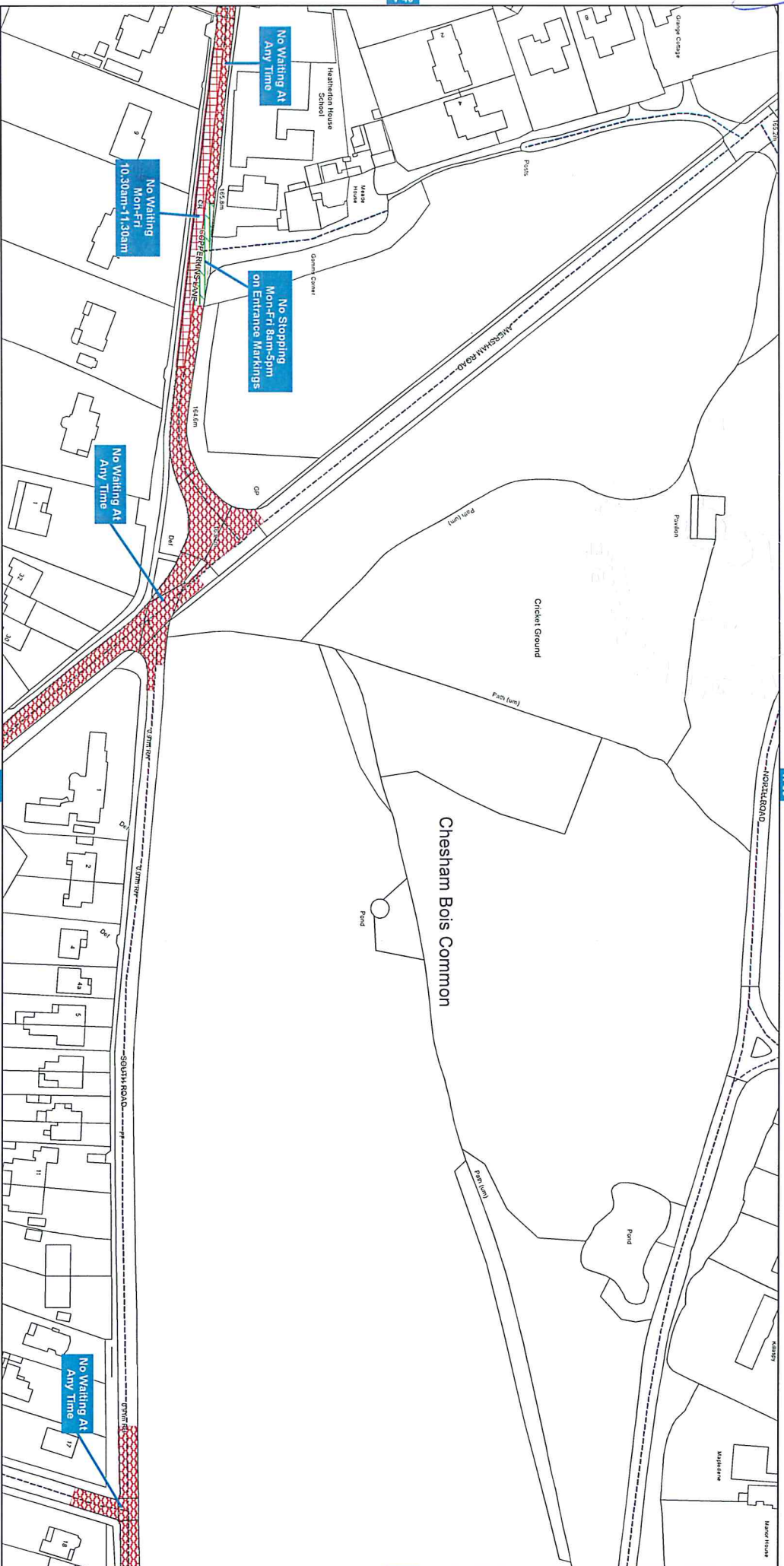
Buckinghamshire Council
The Gateway
Gatehouse Road
Aylesbury
Buckinghamshire HP19 8FF

Produced from Ordnance Survey 1:1250 mapping with permission of the Controller of Her Majesty's Stationery Office © Crown Copyright. Unauthorised reproduction infringes Crown Copyright and may lead to prosecution or civil proceedings.
© Buckinghamshire County Council, 100021529 2020

AREA CODE: W 40

SHEET REVISION NUMBER - 2

SHEET ACTIVE FROM - 9 October 2020



SCALE - 1:1250 AT A3



The Buckinghamshire County Council
(Chiltern District) (Consolidation) Order 2010



**Buckinghamshire
Council**

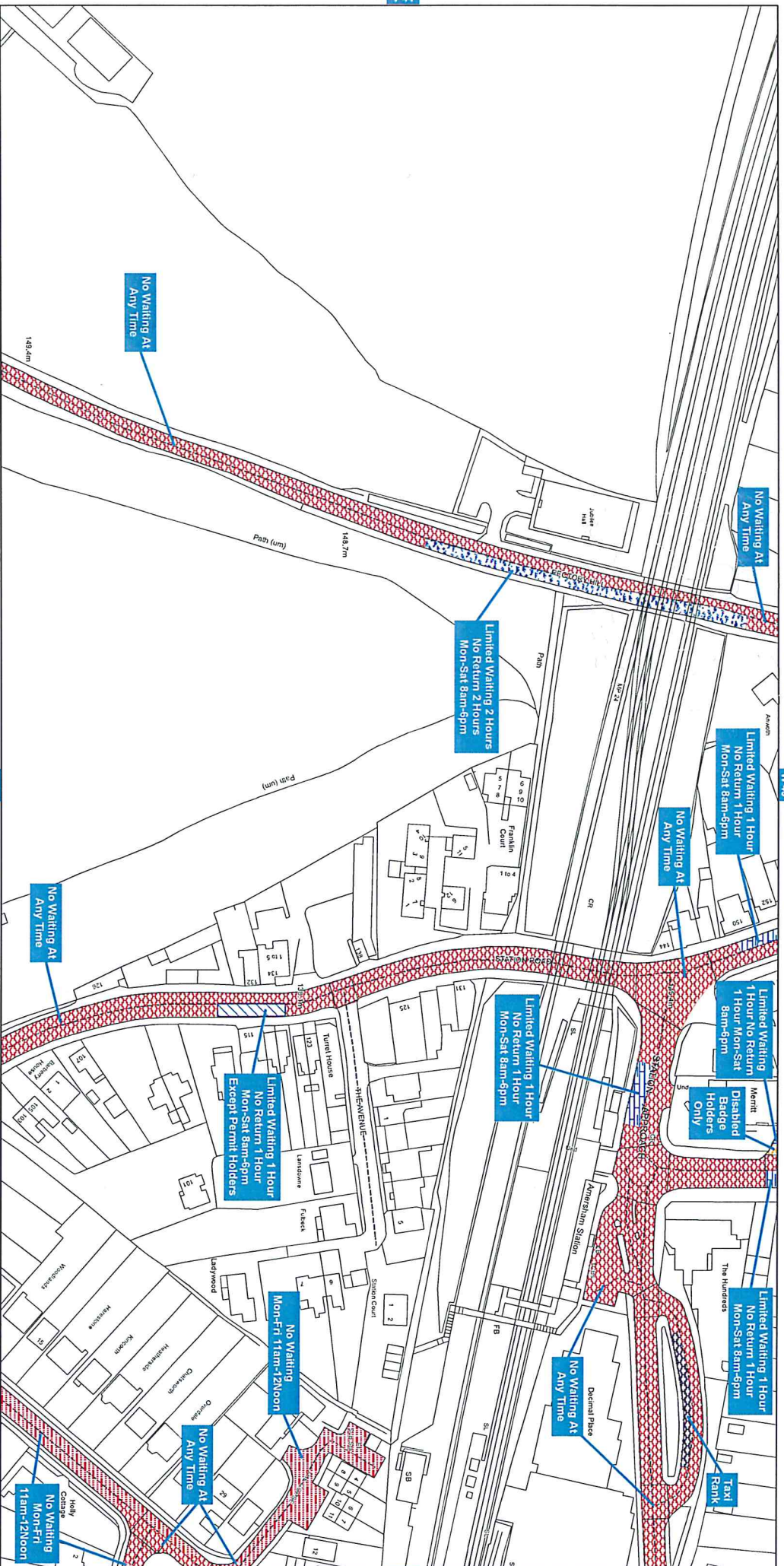
Buckinghamshire Council
The Gateway
Gatehouse Road
Aylesbury
Buckinghamshire HP19 8FF

Produced from Ordnance Survey 1:1250 mapping with permission of the Controller of Her Majesty's Stationery Office © Crown Copyright. Unauthorised reproduction infringes Crown Copyright and may lead to prosecution or civil proceedings.
© Buckinghamshire County Council, 100021529 2020

AREA CODE: W 44

SHEET REVISION NUMBER - 2

SHEET ACTIVE FROM - 9 October 2020



SCALE - 1:1250 A1A3



The Buckinghamshire County Council
(Chiltern District) (Consolidation) Order 2010



**Buckinghamshire
Council**

Buckinghamshire Council
The Gateway
Gatehouse Road
Aylesbury
Buckinghamshire HP19 8FF

Produced from Ordnance Survey 1:1250 mapping with permission of the Controller of Her Majesty's Stationery Office © Crown Copyright. Unauthorised reproduction infringes Crown Copyright and may lead to prosecution or civil proceedings.
© Buckinghamshire County Council, 100021529 2020

AREA CODE: X 38

SHEET REVISION NUMBER - 1

SHEET ACTIVE FROM - 9 October 2020



SCALE - 1:1250 At A3



The Buckinghamshire County Council
(Chiltern District) (Consolidation) Order 2010



**Buckinghamshire
Council**

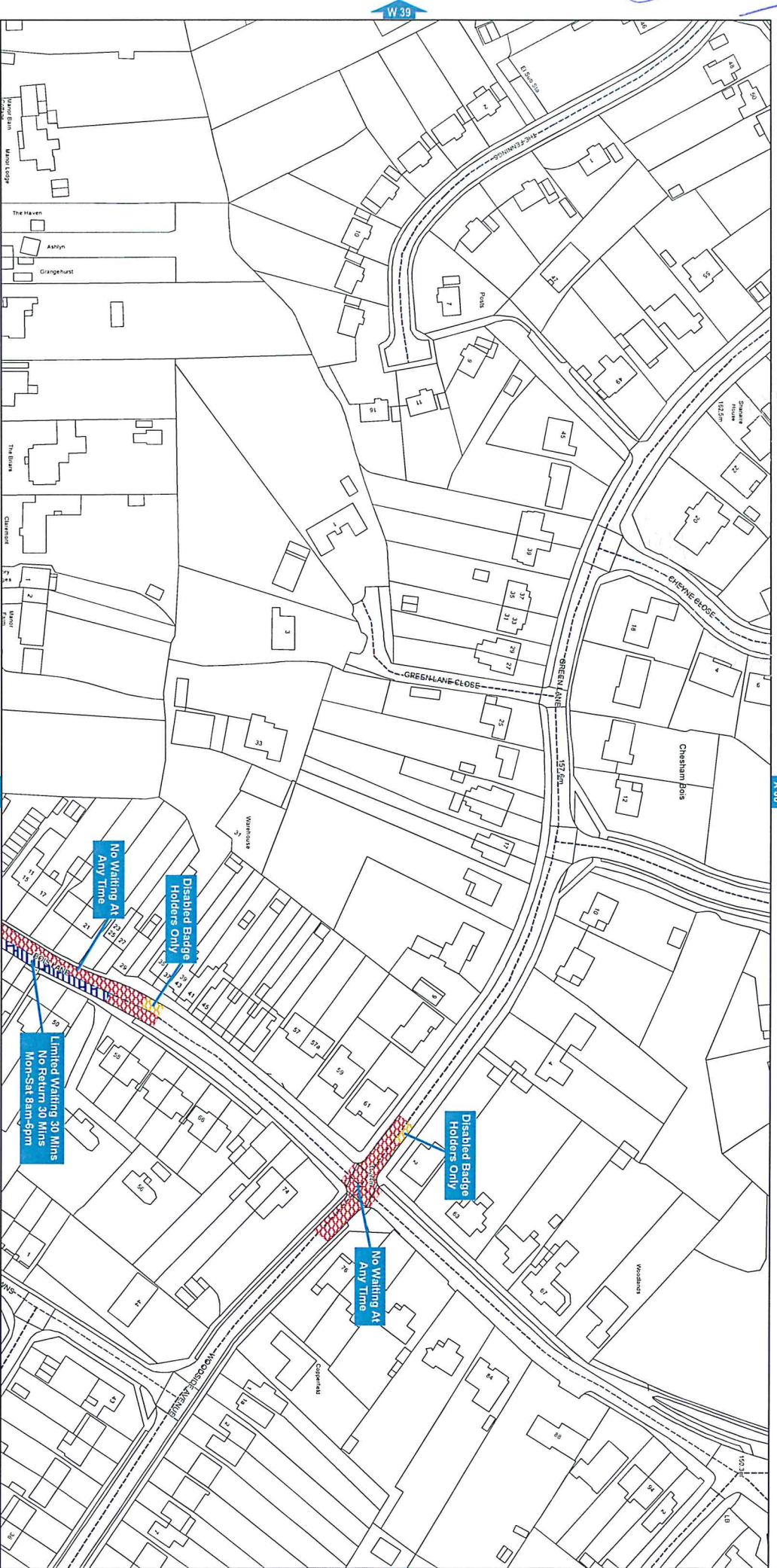
Buckinghamshire Council
The Gateway
Gatehouse Road
Aylesbury
Buckinghamshire HP19 8FF

Produced from Ordnance Survey 1:1250 mapping with permission of the Controller of Her Majesty's Stationery Office © Crown Copyright. Unauthorised reproduction infringes Crown Copyright and may lead to prosecution or civil proceedings.
© Buckinghamshire County Council, 10002 1529 2020

AREA CODE: X 39

SHEET REVISION NUMBER - 2

SHEET ACTIVE FROM - 9 October 2020



SCALE - 1:1250 At A3



The Buckinghamshire County Council
(Chiltern District) (Consolidation) Order 2010



**Buckinghamshire
Council**

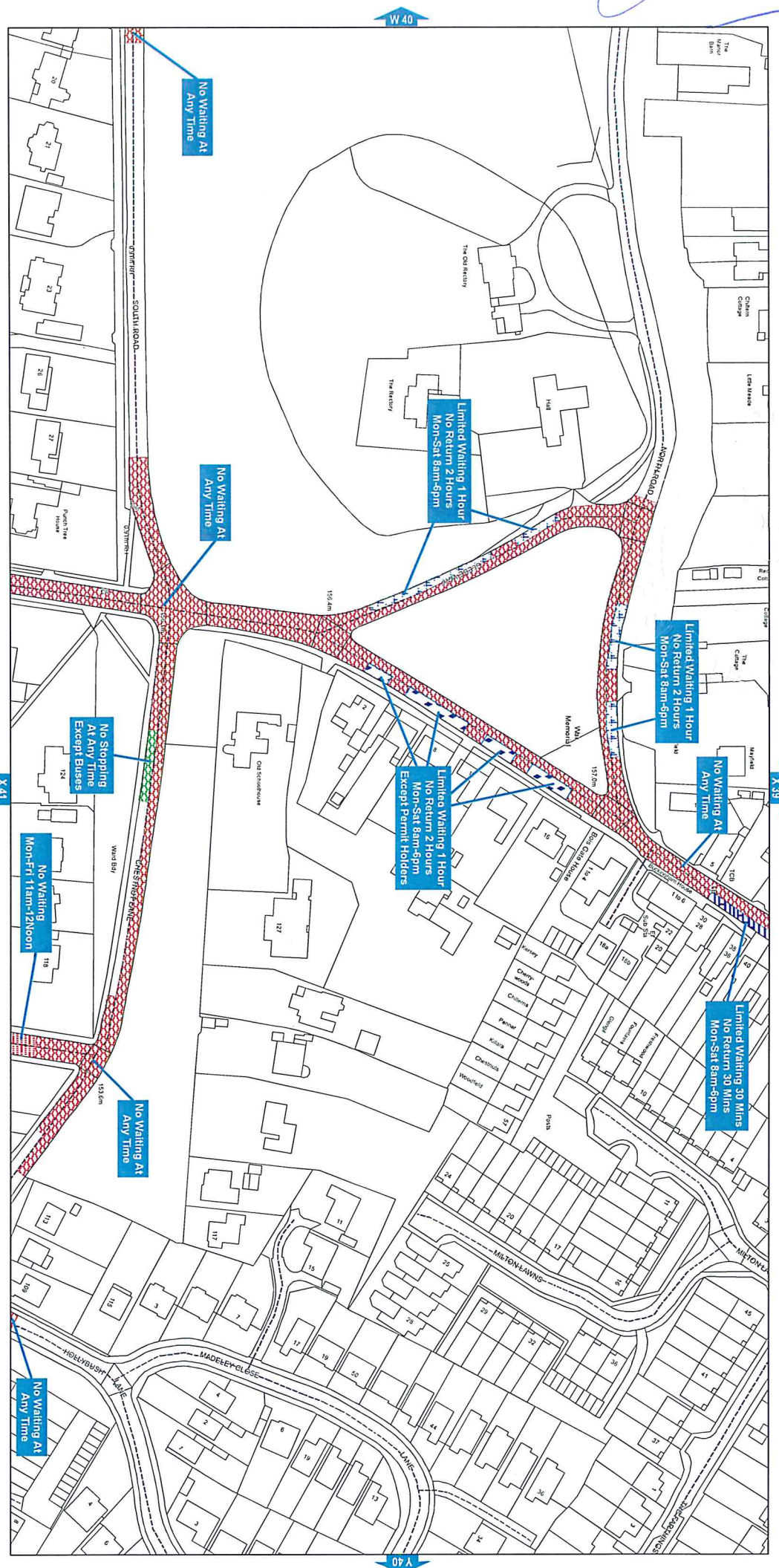
Buckinghamshire Council
The Gateway
Gatehouse Road
Aylesbury
Buckinghamshire HP19 8FF

Produced from Ordnance Survey 1:1250 mapping with permission of the Controller of Her Majesty's Stationery Office © Crown Copyright. Unauthorised reproduction infringes Crown Copyright and may lead to prosecution or civil proceedings.
© Buckinghamshire County Council, 100021529 2020

AREA CODE: X 40

SHEET REVISION NUMBER - 2

SHEET ACTIVE FROM - 9 October 2020



SCALE - 1:1250 At A3



The Buckinghamshire County Council
(Chiltern District) (Consolidation) Order 2010



Buckinghamshire Council

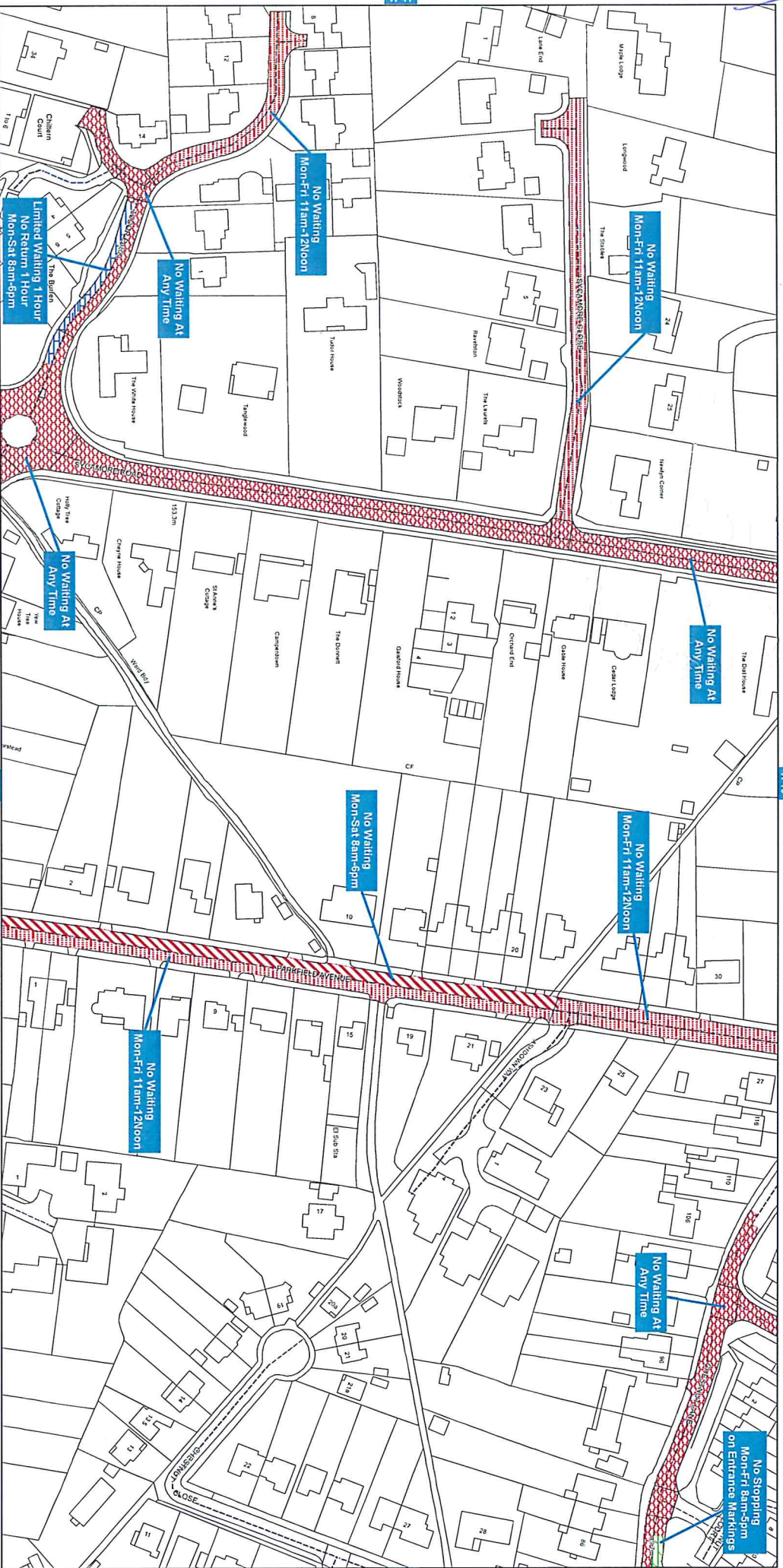
Buckinghamshire Council
The Gateway
Gatehouse Road
Aylesbury
Buckinghamshire HP19 8FF

Produced from Ordnance Survey 1:1250 mapping with permission of the Controller of Her Majesty's Stationary Office © Crown Copyright. Unauthorised reproduction infringes Crown Copyright and may lead to prosecution or civil proceedings.
© Buckinghamshire County Council, 100021529 2020

AREA CODE: X 41

SHEET REVISION NUMBER - 2

SHEET ACTIVE FROM - 9 October 2020



SCALE - 1:1250 At A3



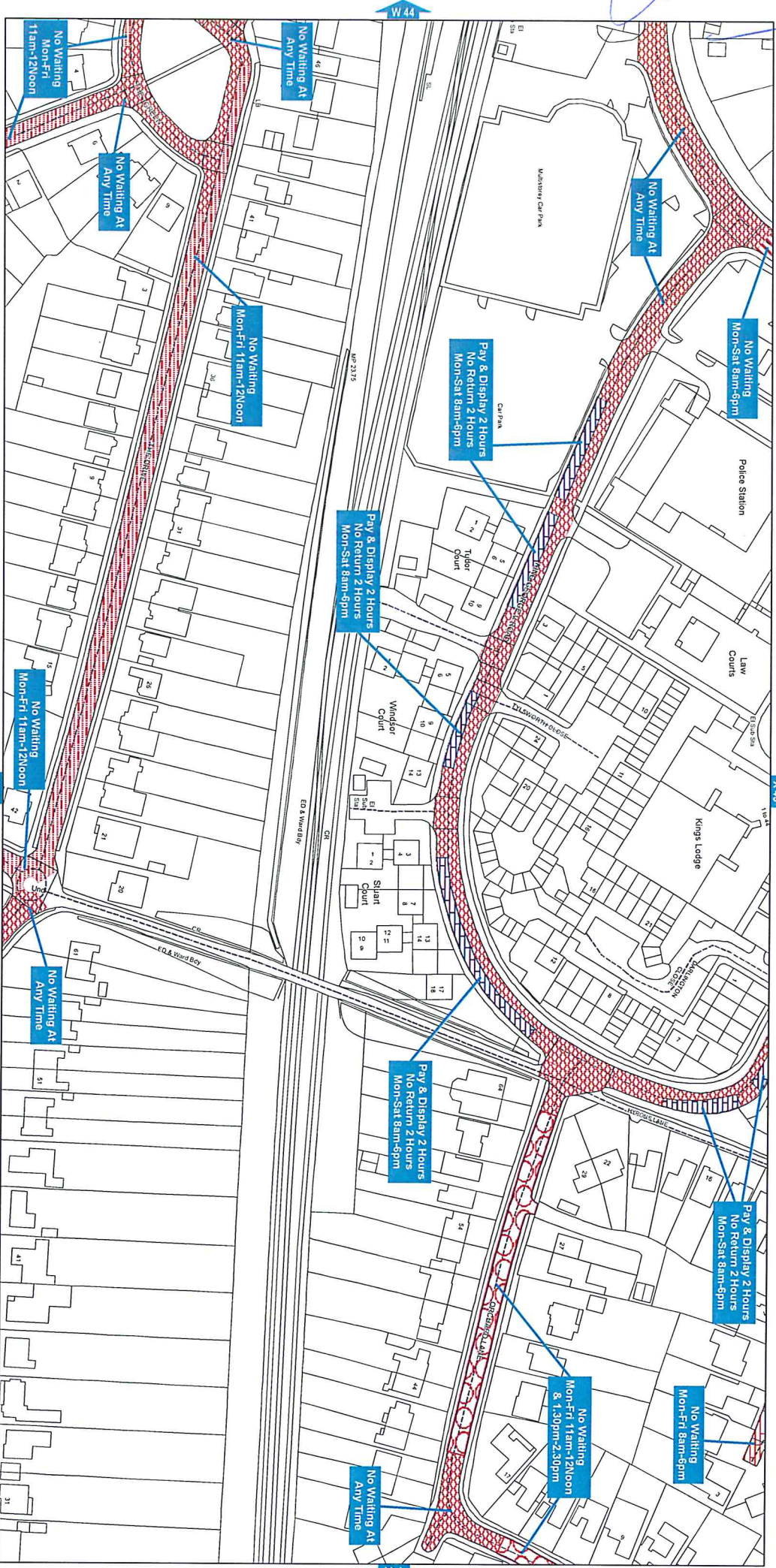
The Buckinghamshire County Council
(Chiltern District) (Consolidation) Order 2010



**Buckinghamshire
Council**

Buckinghamshire Council
The Gateway
Gatehouse Road
Aylesbury
Buckinghamshire HP19 8FF

Produced from Ordnance Survey 1:1250 mapping with permission of the Controller of Her Majesty's Stationery Office © Crown Copyright. Unauthorised reproduction infringes Crown Copyright and may lead to prosecution or civil proceedings.
© Buckinghamshire County Council. 100021529 2020



SCALE - 1:1250 At A3



The Buckinghamshire County Council
(Chiltern District) (Consolidation) Order 2010



**Buckinghamshire
Council**

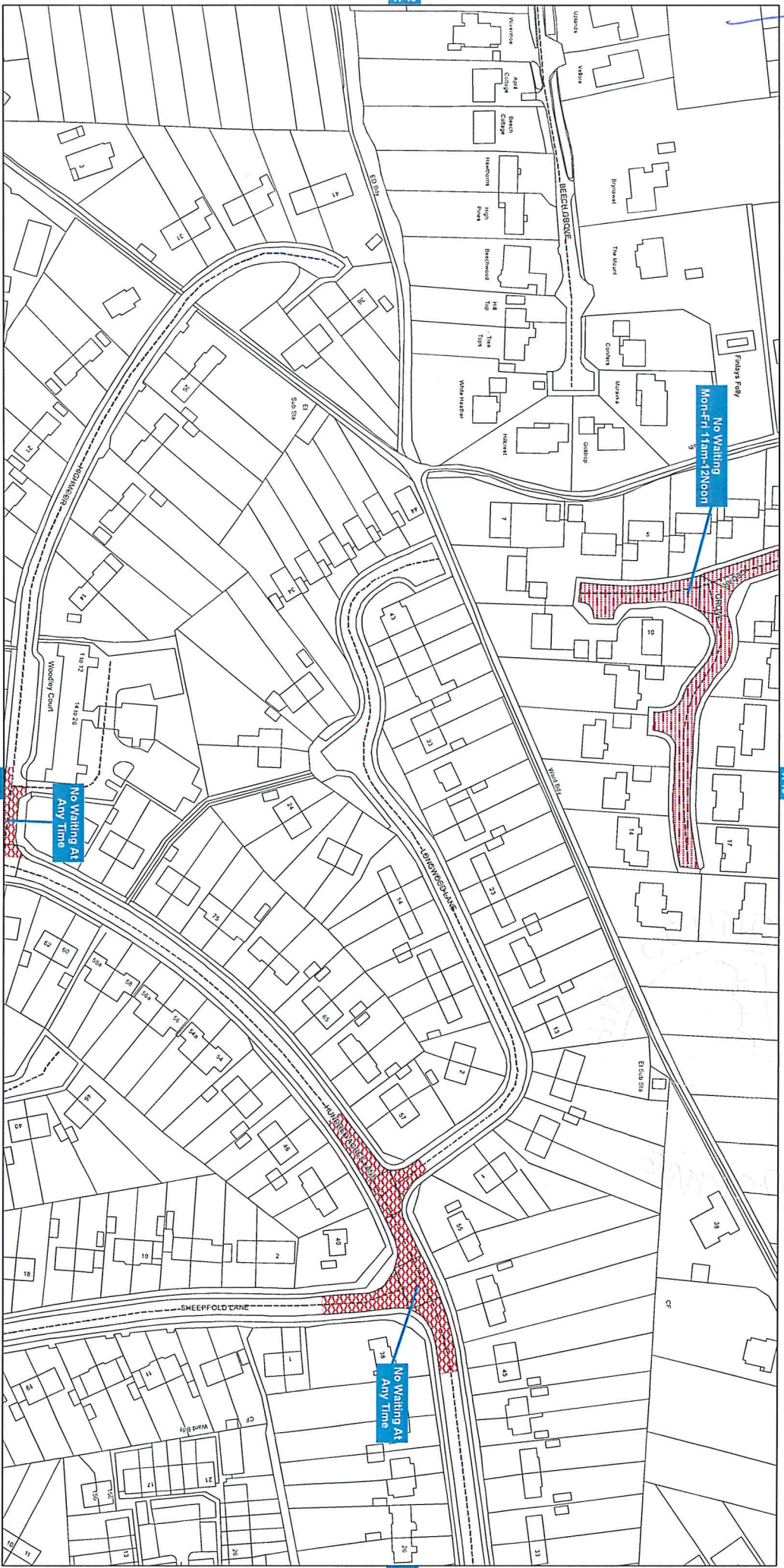
Buckinghamshire Council
The Gateway
Gatehouse Road
Aylesbury
Buckinghamshire HP19 8FF

Produced from Ordnance Survey 1:1250 mapping with permission of the Controller of Her Majesty's Stationery Office © Crown Copyright. Unauthorised reproduction infringes Crown Copyright and may lead to prosecution or civil proceedings.
© Buckinghamshire County Council, 100021529 2020

AREA CODE: X 46

SHEET REVISION NUMBER - 2

SHEET ACTIVE FROM - 9 October 2020



SCALE - 1:1250 At A3



The Buckinghamshire County Council
 (Chiltern District) (Consolidation) Order 2010



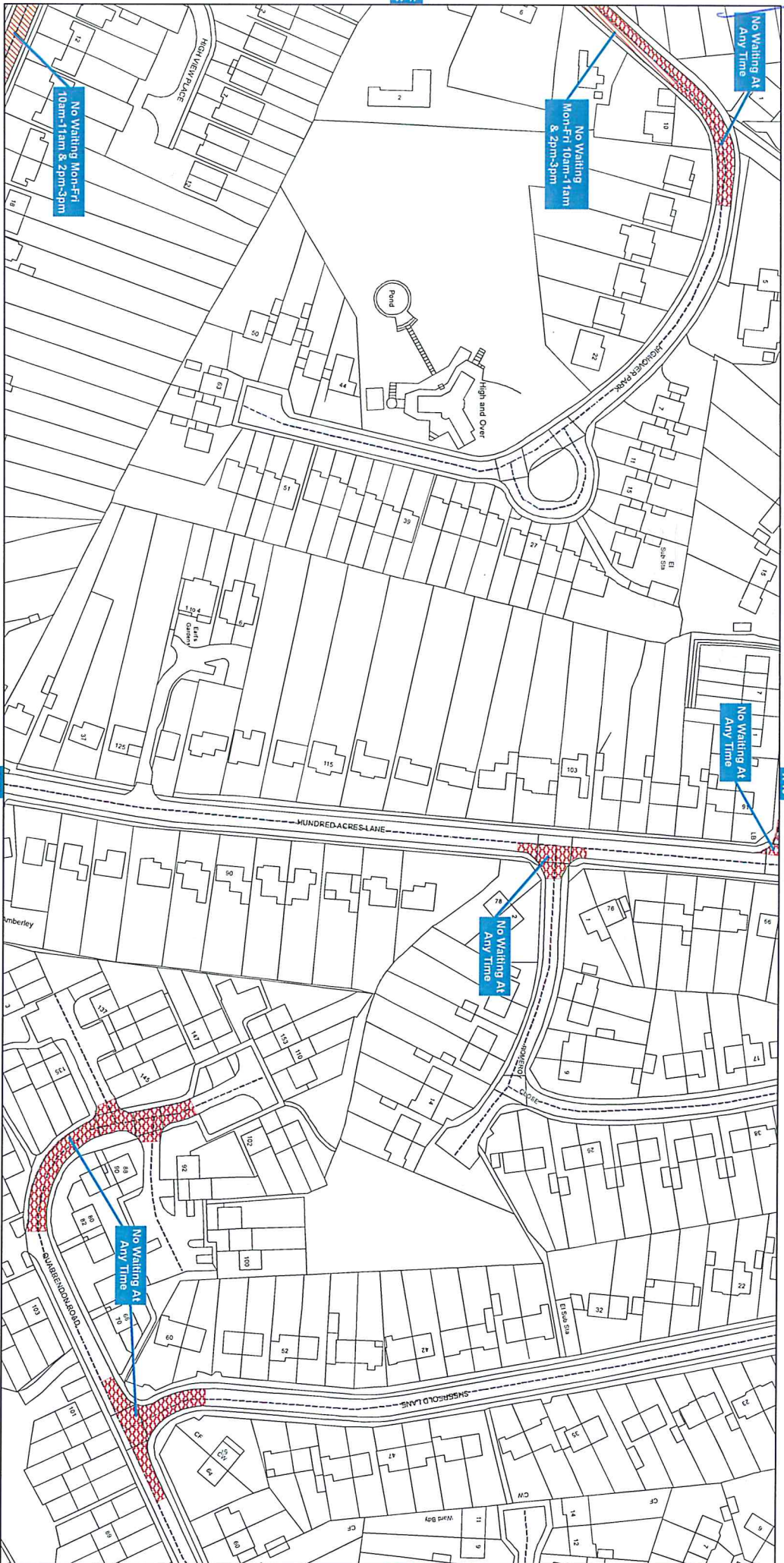
Buckinghamshire Council
 The Gateway
 Gatehouse Road
 Aylesbury
 Buckinghamshire HP19 8FF

Produced from Ordnance Survey 1:1250 mapping with permission of the Controller of Her Majesty's Stationery Office © Crown Copyright. Unauthorised reproduction infringes Crown Copyright and may lead to prosecution or civil proceedings.
 © Buckinghamshire County Council, 1002/1529 2020

AREA CODE: X 47

SHEET REVISION NUMBER - 2

SHEET ACTIVE FROM - 9 October 2020



SCALE - 1:1250 At A3



The Buckinghamshire County Council
(Chiltern District) (Consolidation) Order 2010



**Buckinghamshire
Council**

Buckinghamshire Council
The Gateway
Gatehouse Road
Aylesbury
Buckinghamshire HP19 8FF

Produced from Ordnance Survey 1:1250 mapping with permission of the Controller of Her Majesty's Stationery Office © Crown Copyright. Unauthorised reproduction infringes Crown Copyright and may lead to prosecution or civil proceedings.
© Buckinghamshire County Council, 100021529 2020

AREA CODE: X 48

SHEET REVISION NUMBER - 2

SHEET ACTIVE FROM - 9 October 2020



SCALE - 1:1250 AT A3



The Buckinghamshire County Council
(Chiltern District) (Consolidation) Order 2010



**Buckinghamshire
Council**

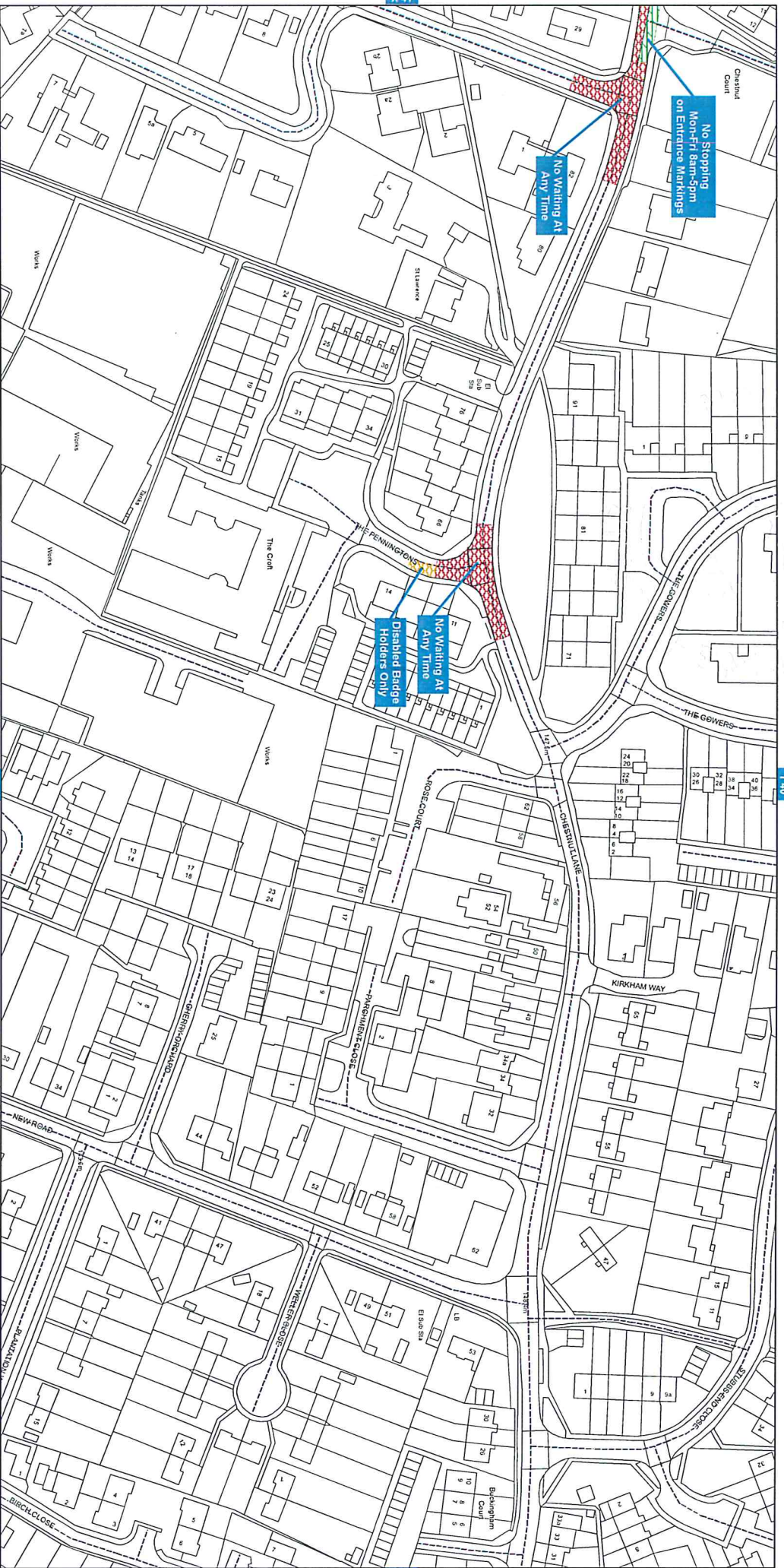
Buckinghamshire Council
The Gateway
Gatehouse Road
Aylesbury
Buckinghamshire HP19 8FF

Produced from Ordnance Survey 1:1250 mapping with permission of the Controller of Her Majesty's Stationery Office. © Crown Copyright. Unauthorised reproduction infringes Crown Copyright and may lead to prosecution or civil proceedings.
© Buckinghamshire County Council, 100021529 2020

AREA CODE: Y 41

SHEET REVISION NUMBER - 2

SHEET ACTIVE FROM - 9 October 2020



SCALE - 1:1250 At A3



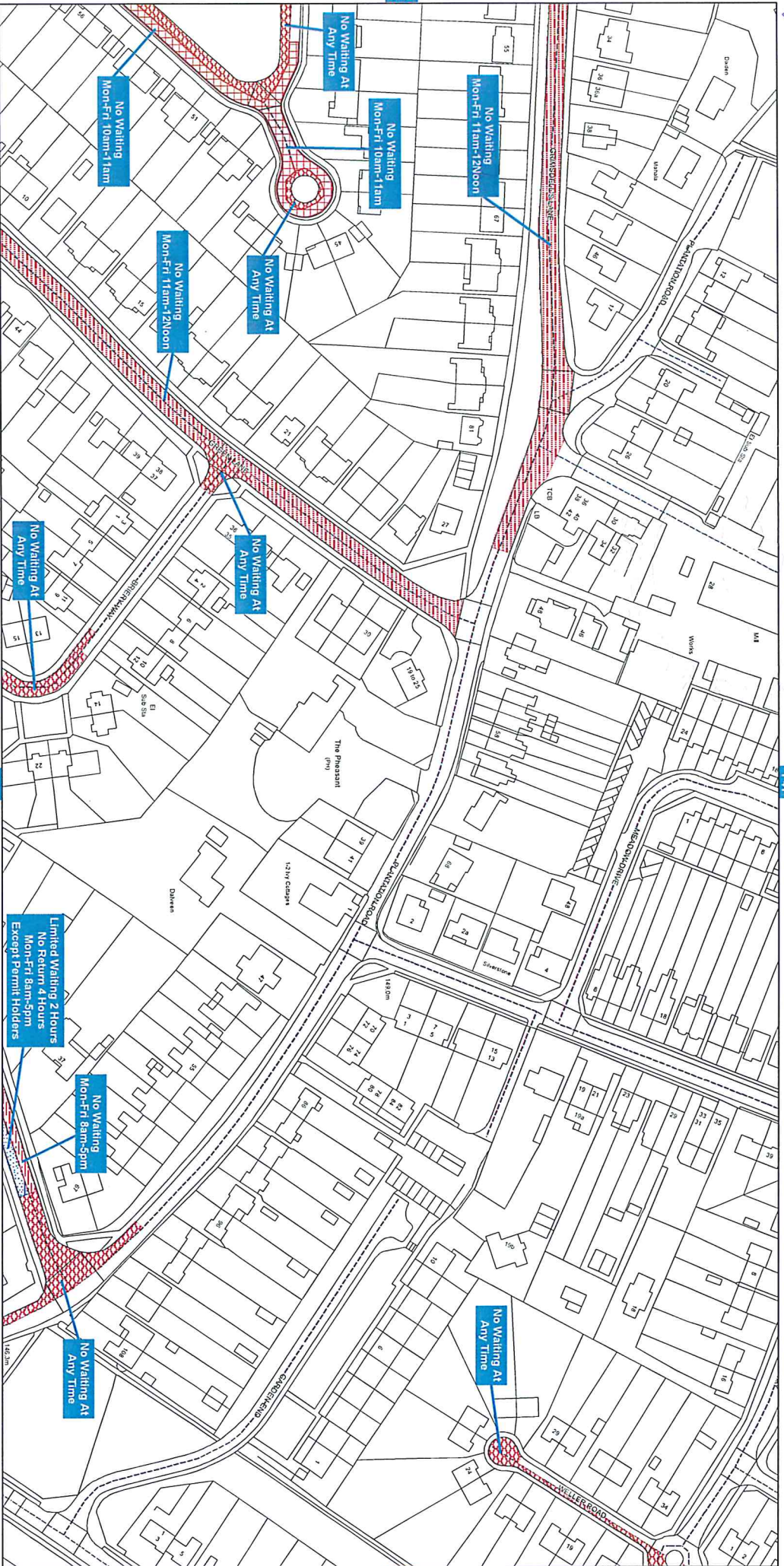
The Buckinghamshire County Council
(Chiltern District) (Consolidation) Order 2010



**Buckinghamshire
Council**

Buckinghamshire Council
The Gateway
Gatehouse Road
Aylesbury
Buckinghamshire HP19 8FF

Produced from Ordnance Survey 1:1250 mapping with permission of the Controller of Her Majesty's Stationery Office © Crown Copyright. Unauthorised reproduction infringes Crown Copyright and may lead to prosecution or civil proceedings.
© Buckinghamshire County Council. 100021529 2020



SCALE - 1:1250 At A3



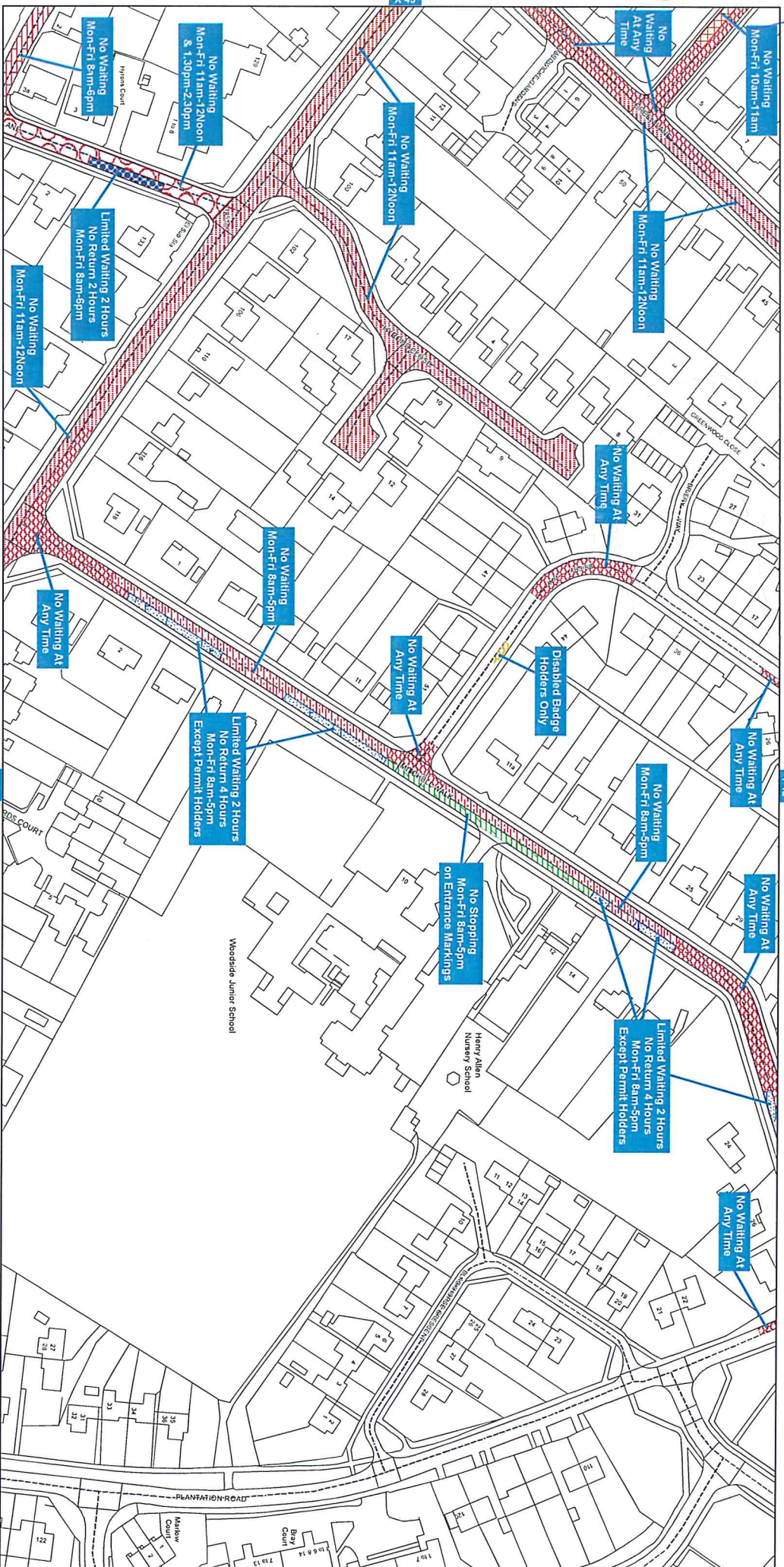
The Buckinghamshire County Council
(Chiltern District) (Consolidation) Order 2010



**Buckinghamshire
Council**

Buckinghamshire Council
The Gateway
Gatehouse Road
Aylesbury
Buckinghamshire HP19 8FF

Produced from Ordnance Survey 1:1250 mapping with permission of the Controller of Her Majesty's Stationery Office © Crown Copyright. Unauthorised reproduction infringes Crown Copyright and may lead to prosecution or civil proceedings.
© Buckinghamshire County Council. 100021529 2020



SCALE - 1:1250 At A3



The Buckinghamshire County Council
(Chiltern District) (Consolidation) Order 2010



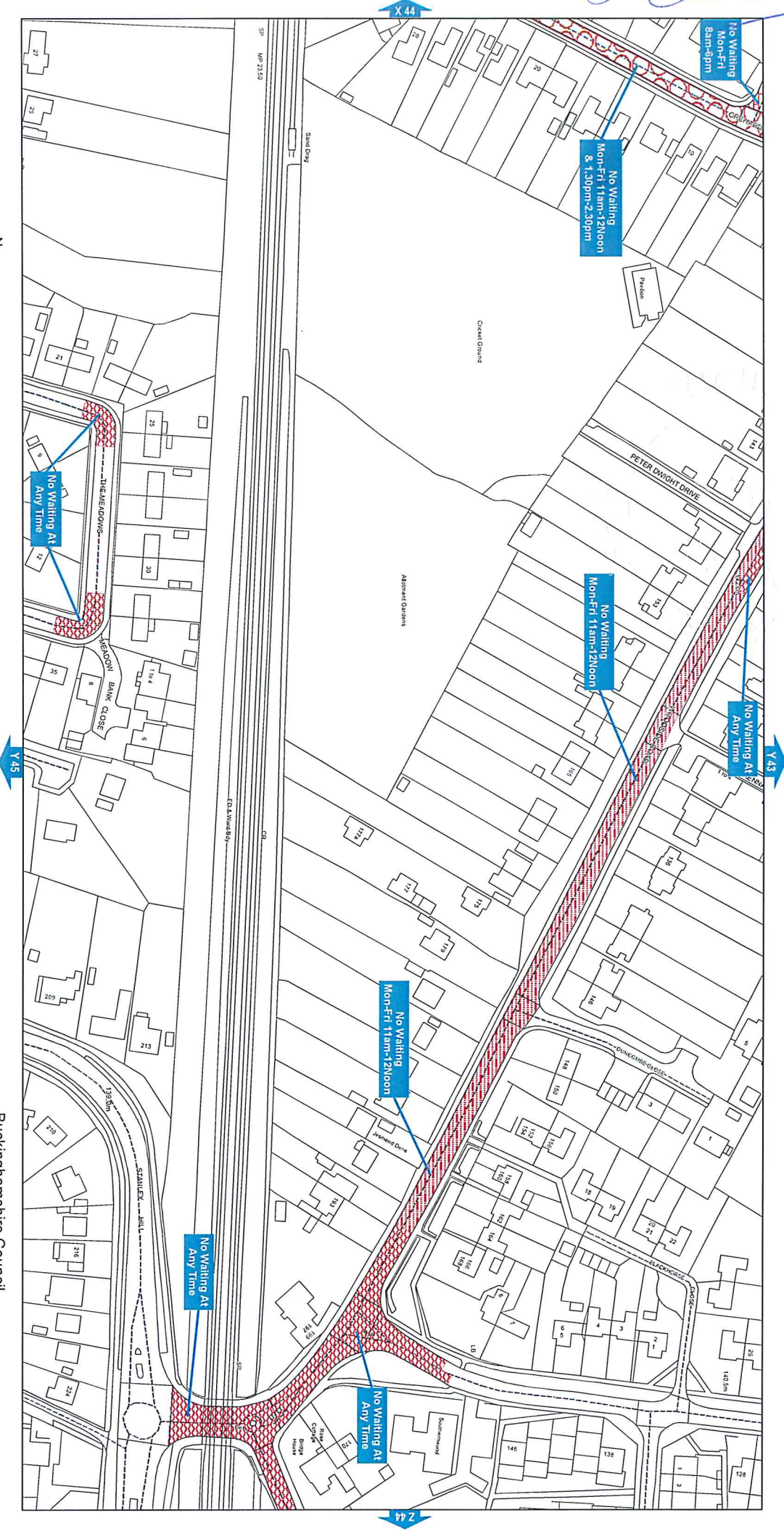
Buckinghamshire Council
The Gateway
Gatehouse Road
Aylesbury
Buckinghamshire HP19 8FF

Produced from Ordnance Survey 1:1250 mapping with permission of the Controller of Her Majesty's Stationery Office © Crown Copyright. Unauthorised reproduction infringes Crown Copyright and may lead to prosecution or civil proceedings.
© Buckinghamshire County Council, 100021529 2020

AREA CODE: Y 44

SHEET REVISION NUMBER - 2

SHEET ACTIVE FROM - 9 October 2020



SCALE - 1:1250 At A3



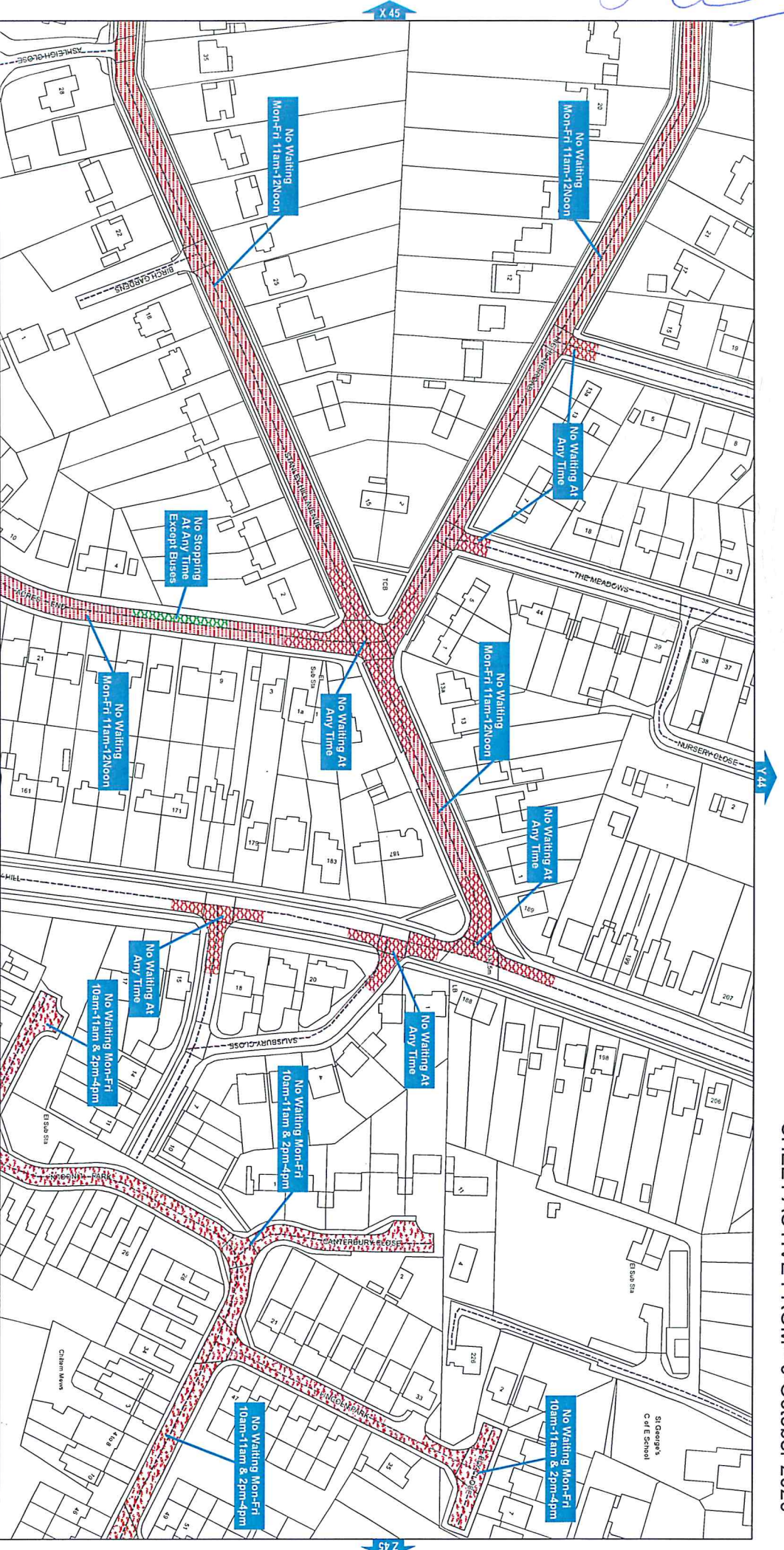
The Buckinghamshire County Council
(Chiltern District) (Consolidation) Order 2010



**Buckinghamshire
Council**

Buckinghamshire Council
The Gateway
Gatehouse Road
Aylesbury
Buckinghamshire HP19 8FF

Produced from Ordnance Survey 1:1250 mapping with permission of the Controller of Her Majesty's Stationery Office © Crown Copyright. Unauthorised reproduction infringes Crown Copyright and may lead to prosecution or civil proceedings.
© Buckinghamshire County Council, 100021529 2020



SCALE - 1:1250 At A3



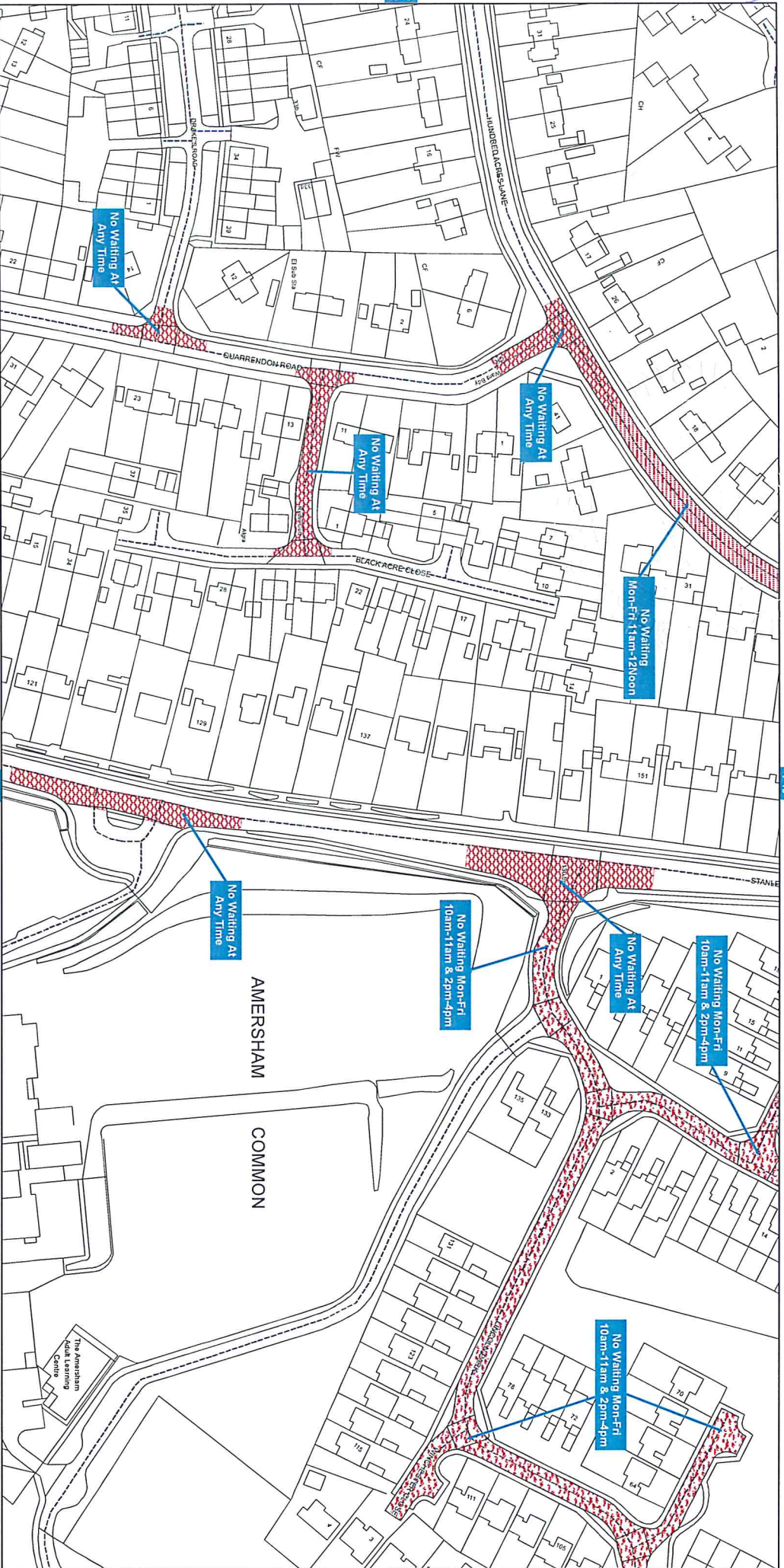
The Buckinghamshire County Council
(Chiltern District) (Consolidation) Order 2010



**Buckinghamshire
Council**

Buckinghamshire Council
The Gateway
Gatehouse Road
Aylesbury
Buckinghamshire HP19 8FF

Produced from Ordnance Survey 1:12500 mapping with permission of the Controller of Her Majesty's Stationery Office © Crown Copyright. Unauthorised reproduction infringes Crown Copyright and may lead to prosecution or civil proceedings.
© Buckinghamshire County Council, 100021529 2020



SCALE - 1:1250 At A3



The Buckinghamshire County Council
(Chiltern District) (Consolidation) Order 2010



**Buckinghamshire
Council**

Buckinghamshire Council
The Gateway
Gatehouse Road
Aylesbury
Buckinghamshire HP19 8FF

Produced from Ordnance Survey 1:1250 mapping with permission of the Controller of Her Majesty's Stationery Office © Crown Copyright. Unauthorised reproduction infringes Crown Copyright and may lead to prosecution or civil proceedings.
© Buckinghamshire County Council. 100021529 2020

AREA CODE: Y 47

SHEET REVISION NUMBER - 2

SHEET ACTIVE FROM - 9 October 2020



SCALE - 1:1250 At A3



The Buckinghamshire County Council
(Chiltern District) (Consolidation) Order 2010



**Buckinghamshire
Council**

Buckinghamshire Council
The Gateway
Gatehouse Road
Aylesbury
Buckinghamshire HP19 8FF

Produced from Ordnance Survey 1:1250 mapping with permission of the Controller of Her Majesty's Stationery Office © Crown Copyright. Unauthorised reproduction infringes Crown Copyright and may lead to prosecution or civil proceedings.
© Buckinghamshire County Council. 100021529 2020

AREA CODE: Z 41

SHEET REVISION NUMBER - 1

SHEET ACTIVE FROM - 9 October 2020



SCALE - 1:1250 At A3



The Buckinghamshire County Council
(Chiltern District) (Consolidation) Order 2010



**Buckinghamshire
Council**

Buckinghamshire Council
The Gateway
Gatehouse Road
Aylesbury
Buckinghamshire HP19 8FF

Produced from Ordnance Survey 1:1250 mapping with permission of the Controller of Her Majesty's Stationery Office © Crown Copyright. Unauthorised reproduction infringes Crown Copyright and may lead to prosecution or civil proceedings.
© Buckinghamshire County Council, 100021529 2020

