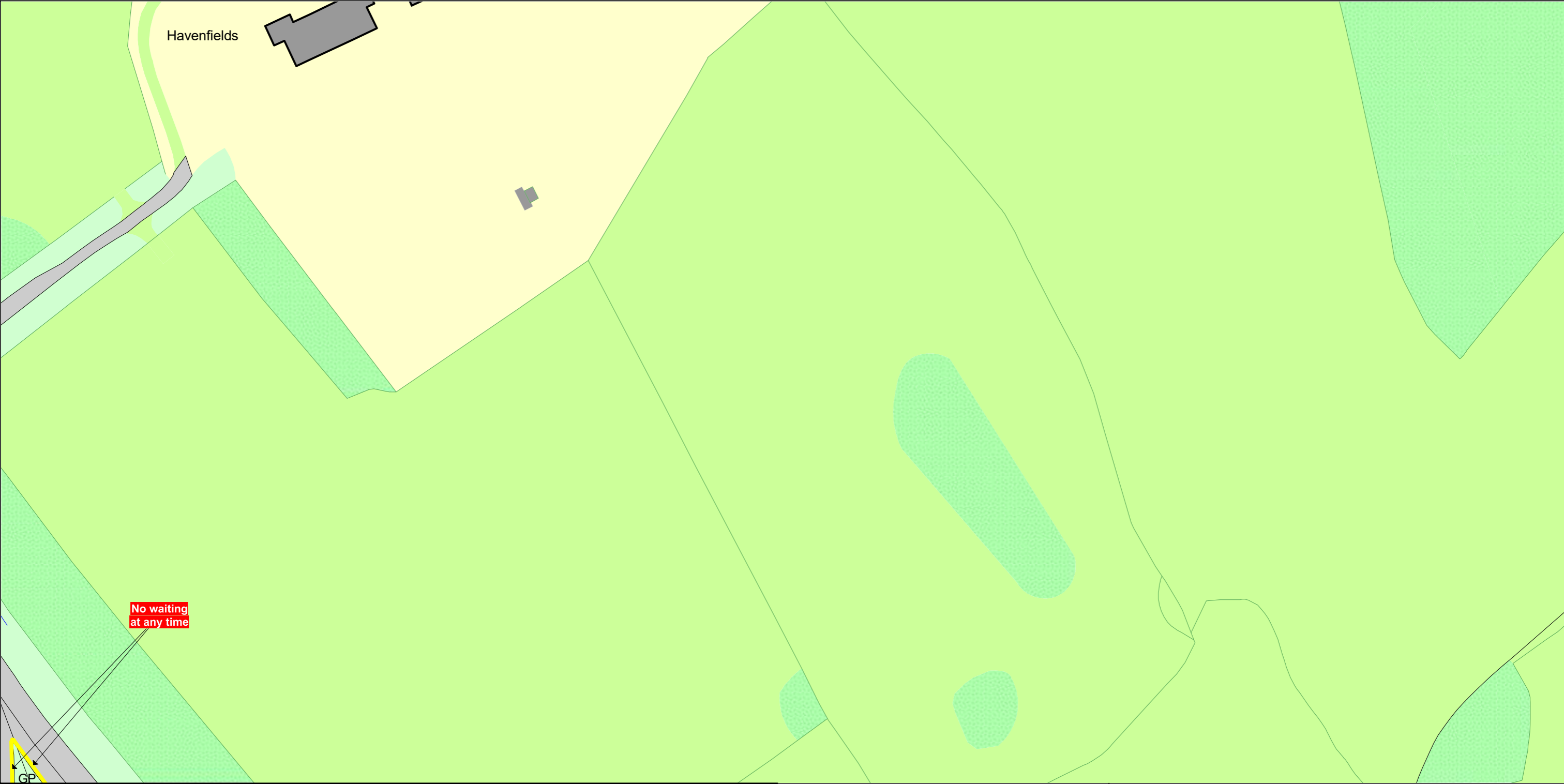


The Buckinghamshire Council (Prohibition of Waiting, Loading and Stopping) and (On-Street Parking Places) Order 2021



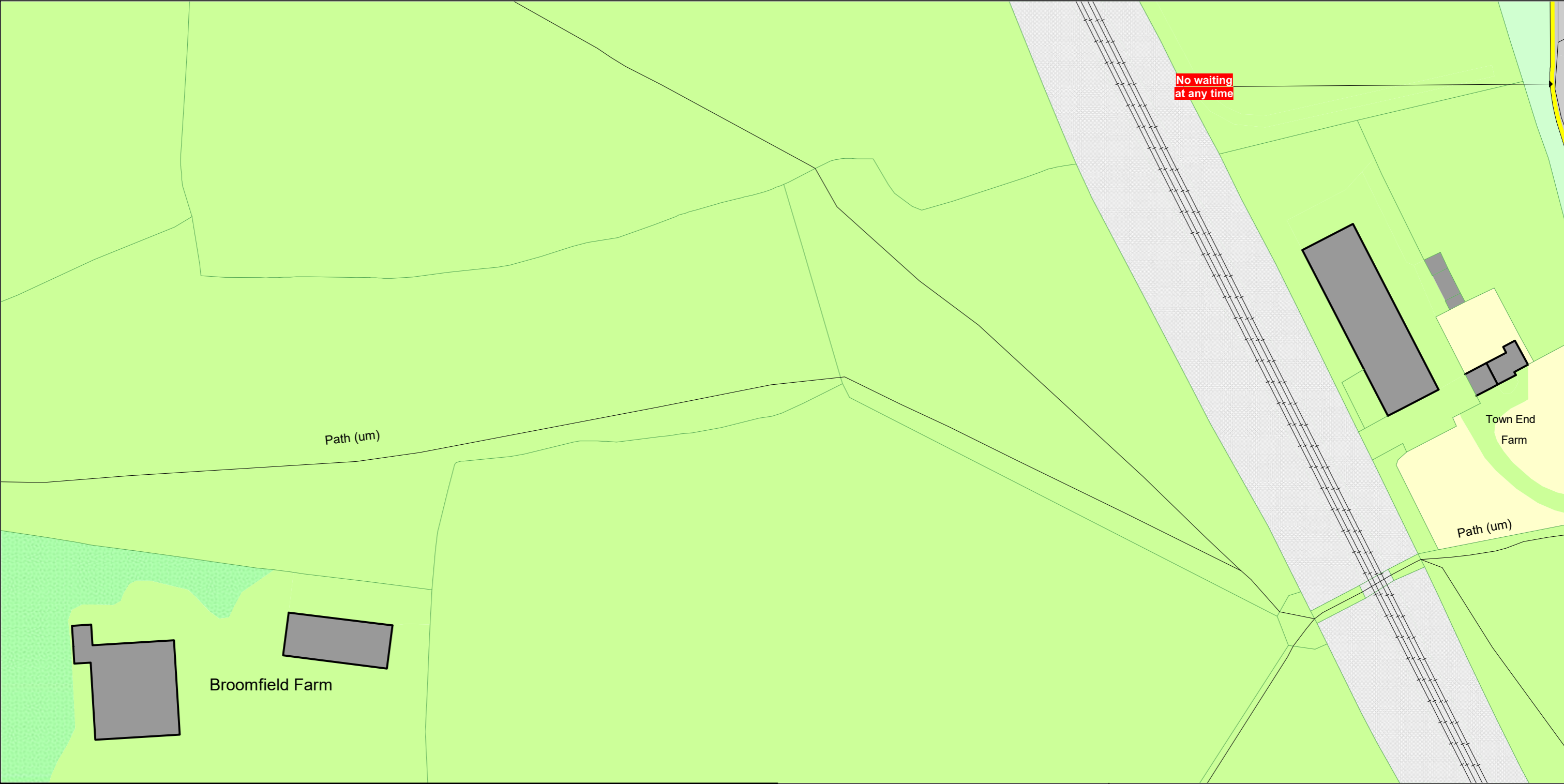
<p>SCALE - 1 : 1250 at A3 size</p> <p>NOTE: SEE STATIC MAP SCHEDULE LEGEND FOR RESTRICTIONS DISPLAYED</p> <p>This map is reproduced from Ordnance Survey material with the permission of Ordnance Survey on behalf of the Controller of Her Majesty's Stationery Office © Crown Copyright. Unauthorised reproduction infringes Crown copyright and may lead to prosecution or civil proceedings. Buckinghamshire Council Licence No: 100021529 2025</p> <p></p> <p></p>	<p></p> <p>FO64</p> <p>FP63</p>	<p>Status: PROPOSED</p> <p>Tile Reference: Tile Ref: FO63</p> <p>Sheet Revision Number: 1</p> <p>Sheet Active From: 27/02/2025</p>
---	--	--

The Buckinghamshire Council (Prohibition of Waiting, Loading and Stopping) and (On-Street Parking Places) Order 2021



<p>SCALE - 1 : 1250 at A3 size</p> <p>NOTE: SEE STATIC MAP SCHEDULE LEGEND FOR RESTRICTIONS DISPLAYED</p> <p>This map is reproduced from Ordnance Survey material with the permission of Ordnance Survey on behalf of the Controller of Her Majesty's Stationery Office © Crown Copyright. Unauthorised reproduction infringes Crown copyright and may lead to prosecution or civil proceedings. Buckinghamshire Council Licence No: 100021529 2025</p> <p></p> <p> Buckinghamshire Council</p>	<p>▲</p> <p>◀ FO63 ▶</p> <p>FP64 ▼</p>	<p>Status: PROPOSED</p> <p>Tile Reference: Tile Ref: FO64</p> <p>Sheet Revision Number: 0</p> <p>Sheet Active From: 02/06/2025</p>
---	--	--

The Buckinghamshire Council (Prohibition of Waiting, Loading and Stopping) and (On-Street Parking Places) Order 2021

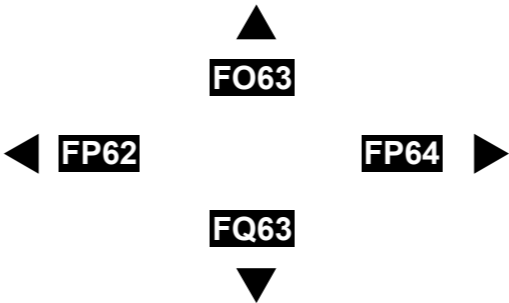


SCALE - 1 : 1250 at A3 size

NOTE: SEE STATIC MAP SCHEDULE LEGEND FOR RESTRICTIONS DISPLAYED



This map is reproduced from Ordnance Survey material with the permission of Ordnance Survey on behalf of the Controller of Her Majesty's Stationery Office © Crown Copyright. Unauthorised reproduction infringes Crown copyright and may lead to prosecution or civil proceedings. Buckinghamshire Council Licence No: 100021529 2025



Status: PROPOSED

Tile Reference: Tile Ref: FP63

Sheet Revision Number: 1

Sheet Active From: 27/02/2025



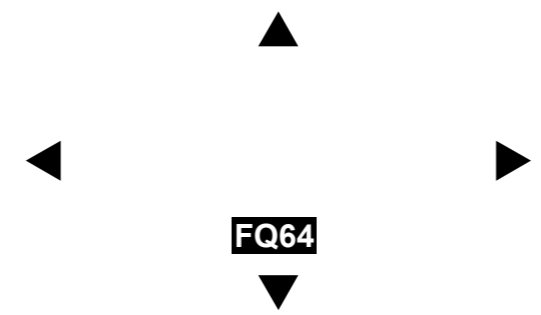
The Buckinghamshire Council (Prohibition of Waiting, Loading and Stopping) and (On-Street Parking Places) Order 2021



<p>SCALE - 1 : 1250 at A3 size</p> <p>NOTE: SEE STATIC MAP SCHEDULE LEGEND FOR RESTRICTIONS DISPLAYED</p> <p>This map is reproduced from Ordnance Survey material with the permission of Ordnance Survey on behalf of the Controller of Her Majesty's Stationery Office © Crown Copyright. Unauthorised reproduction infringes Crown copyright and may lead to prosecution or civil proceedings. Buckinghamshire Council Licence No: 100021529 2025</p> <p></p> <p></p>	<p></p>	<p>Status: PROPOSED</p> <p>Tile Reference: Tile Ref: FP64</p> <p>Sheet Revision Number: 3</p> <p>Sheet Active From: 02/06/2025</p>
---	---------	--

The Buckinghamshire Council (Speed Limit) Order 2021



<p>SCALE - 1 : 1250 at A3 size</p> 	<p>NOTE: SEE SPEED LIMIT MAP SCHEDULE LEGEND FOR RESTRICTIONS DISPLAYED Roads on this Map Tile may be subject to maximum speed limits not imposed by this Order.</p> <p>This map is reproduced from Ordnance Survey material with the permission of Ordnance Survey on behalf of the Controller of Her Majesty's Stationery Office © Crown Copyright. Unauthorised reproduction infringes Crown copyright and may lead to prosecution or civil proceedings. Buckinghamshire Council Licence No: 100021529 2025</p> 		<p>Status: PROPOSED</p> <p>Tile Reference: Tile Ref: FP64</p> <p>Sheet Revision Number: 1</p> <p>Sheet Active From: 27/02/2025</p>
---	--	---	--

SPEED MAP SCHEDULE LEGEND**Order Types**

20mph




20mph zone



30mph



40mph



50mph



60mph