



**THE BUCKINGHAMSHIRE COUNCIL
(TRAFFIC MOVEMENT) ORDER 2021 (AMENDMENT 00*) ORDER 202***

BUCKINGHAMSHIRE COUNCIL (hereinafter referred to as “the Council”) in exercise of the powers under the Road Traffic Regulation Act 1984, (as amended) (“the Act”), and of all other enabling powers, and having regard to Section 122 of the Act and after consultation with the Chief Officer of Police in accordance with Part III of Schedule 9 to the Act, hereby make the following order:-

1. This Order shall come into operation on ** *** 202* and may be cited as “The Buckinghamshire Council (Traffic Movement) Order 2021 (Amendment 00*) Order 202*”
2. “The Buckinghamshire Council (Traffic Movement) Order 2021 is varied as follows:

a. Amend map tiles as follows:

Area Code: DU49	Revision No.	-	Is replaced by	Revision No.	*
Area Code: DU50	Revision No.	-	Is replaced by	Revision No.	*
Area Code: DV49	Revision No.	-	Is replaced by	Revision No.	*

b. To update schedule No.2

Schedule 2 BC-2021/MOVING/00*	is replaced by	Schedule 2 BC-2021/MOVING/00*
--------------------------------------	----------------	--------------------------------------

The common seal of

Buckinghamshire Council

Was hereunto affixed this ** day of ***

Two Thousand and Twenty **** in the presence of:

Authorised signatory

Order Ref. **BC-2021/MOVING/00***

The Buckinghamshire Council (Traffic Movement) Order 2021

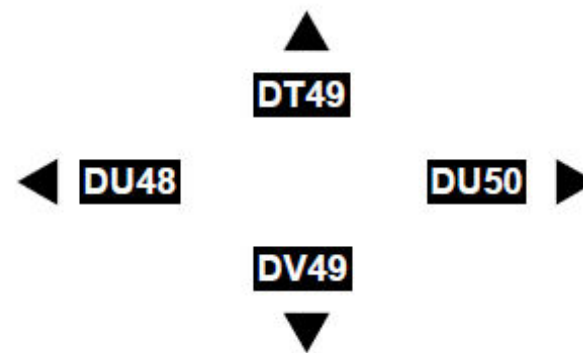


SCALE - 1 : 1250 at A3 size

NOTE: SEE MOVING MAP SCHEDULE LEGEND FOR RESTRICTIONS DISPLAYED



This map is reproduced from Ordnance Survey material with the permission of Ordnance Survey on behalf of the Controller of Her Majesty's Stationery Office © Crown Copyright. Unauthorised reproduction infringes Crown copyright and may lead to prosecution or civil proceedings. Buckinghamshire Council Licence No: 100021529 2024



Status: PROPOSED

Tile Reference: Tile Ref. DU49

Sheet Revision Number: 2

Sheet Active From: 06/02/2024

The Buckinghamshire Council (Traffic Movement) Order 2021

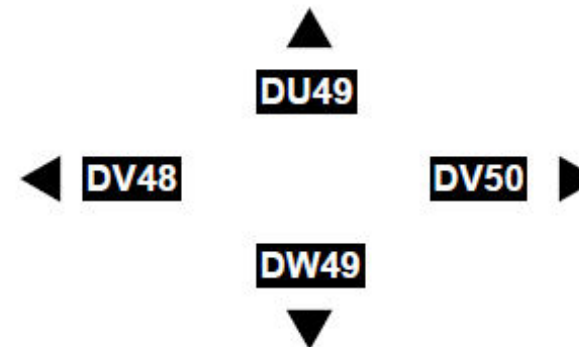


SCALE - 1 : 1250 at A3 size

NOTE: SEE MOVING MAP SCHEDULE LEGEND FOR RESTRICTIONS DISPLAYED



This map is reproduced from Ordnance Survey material with the permission of Ordnance Survey on behalf of the Controller of Her Majesty's Stationery Office © Crown Copyright. Unauthorised reproduction infringes Crown copyright and may lead to prosecution or civil proceedings. Buckinghamshire Council Licence No: 100021529 2024



Status: PROPOSED

Tile Reference: Tile Ref. DV49

Sheet Revision Number: 2

Sheet Active From: 06/02/2024



**THE BUCKINGHAMSHIRE COUNCIL
(PROHIBITION OF LOADING, WAITING AND STOPPING) AND
(ON-STREET PARKING PLACES) ORDER 2021 (AMENDMENT 00*) ORDER 202***

BUCKINGHAMSHIRE COUNCIL (hereinafter referred to as “the Council”) in exercise of the powers under the Road Traffic Regulation Act 1984, (as amended) (“the Act”), and of all other enabling powers, and having regard to Section 122 of the Act and after consultation with the Chief Officer of Police in accordance with Part III of Schedule 9 to the Act, hereby make the following order:-

1. This Order shall come into operation on ** *** 202* and may be cited as “The Buckinghamshire Council (Prohibition of Waiting, Loading and Stopping) and (On-Street Parking Places) Order 2021 (Amendment 00*) Order 202*”
2. “The Buckinghamshire Council (Prohibition of Waiting, Loading and Stopping) and (On-Street Parking Places) Order 2021 is varied as follows:

a. Amend map tiles as follows:

Area Code: DU49	Revision No.	-	Is replaced by	Revision No.	*
Area Code: DU50	Revision No.	-	Is replaced by	Revision No.	*
Area Code: DV49	Revision No.	-	Is replaced by	Revision No.	*

b. To update schedule No.2

Schedule 2 BC-2021/STATIC/00*	is replaced by	Schedule 2 BC-2021/STATIC/00*
--------------------------------------	----------------	--------------------------------------

The common seal of

Buckinghamshire Council

Was hereunto affixed this ** day of ***

Two Thousand and Twenty **** in the presence of:

Authorised signatory

Order Ref. **BC-2021/STATIC/00***

Kingsbury Square

Proposed Static Order

This map is reproduced from Ordnance Survey material with the permission of Ordnance Survey on behalf of the Controller of Her Majesty's Stationery Office © Crown Copyright. Unauthorised reproduction infringes Crown copyright and may lead to prosecution or civil proceedings. Buckinghamshire Council Licence No: 100021529 2024



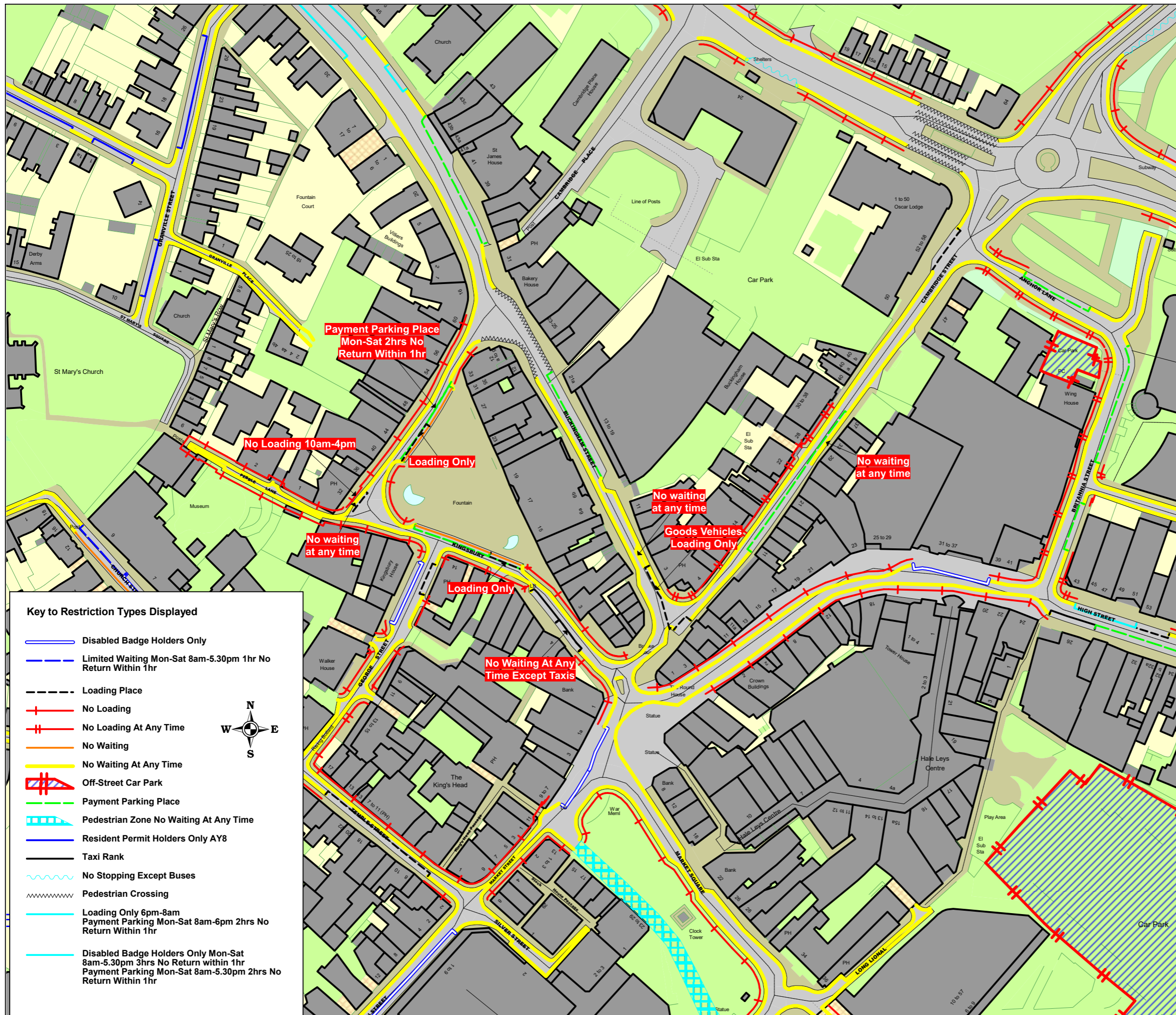
DRAWING TITLE

SCALE 1 : 1250

DATE 07/02/2024

DRAWING No.

DRAWN BY



Key to Restriction Types Displayed

- Disabled Badge Holders Only
- Limited Waiting Mon-Sat 8am-5.30pm 1hr No Return Within 1hr
- Loading Place
- No Loading
- No Loading At Any Time
- No Waiting
- No Waiting At Any Time
- Off-Street Car Park
- Payment Parking Place
- Pedestrian Zone No Waiting At Any Time
- Resident Permit Holders Only AY8
- Taxi Rank
- No Stopping Except Buses
- Pedestrian Crossing
- Loading Only 6pm-8am
- Payment Parking Mon-Sat 8am-6pm 2hrs No Return Within 1hr
- Disabled Badge Holders Only Mon-Sat 8am-5.30pm 3hrs No Return within 1hr
- Payment Parking Mon-Sat 8am-5.30pm 2hrs No Return Within 1hr

