

The Buckinghamshire Council (Prohibition of Waiting, Loading and Stopping) and (On-Street Parking Places) Order 2021



SCALE -1 : 1250 at A3 size

NOTE: SEE STATIC MAP SCHEDULE LEGEND FOR RESTRICTIONS DISPLAYED



This map is reproduced from Ordnance Survey material with the permission of Ordnance Survey on behalf of the Controller of Her Majesty's Stationery Office © Crown Copyright. Unauthorised reproduction infringes Crown copyright and may lead to prosecution or civil proceedings.
Buckinghamshire Council
Licence No: 100021529 2021



Diagram illustrating the four quadrants of the 2008 US Presidential election:

- Top: HM68 (Upward arrow)
- Bottom: HO68 (Downward arrow)
- Left: HN67 (Leftward arrow)
- Right: HN67 (Rightward arrow)

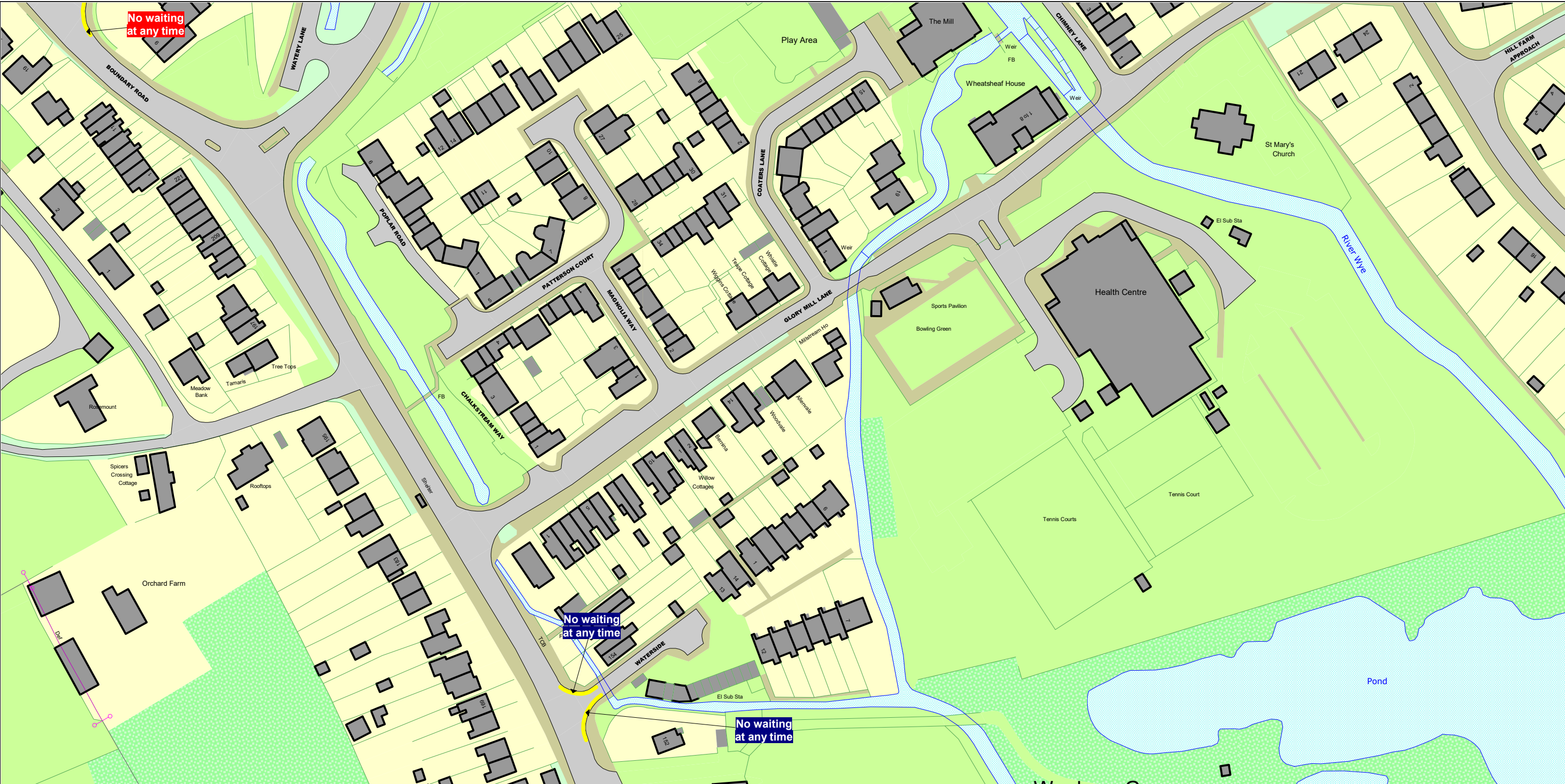
Status: PROPOSED

Tile Reference: Tile Ref: HN68

Sheet Revision Number: 1

Sheet Active From: 08/09/2021

The Buckinghamshire Council (Prohibition of Waiting, Loading and Stopping) and (On-Street Parking Places) Order 2021

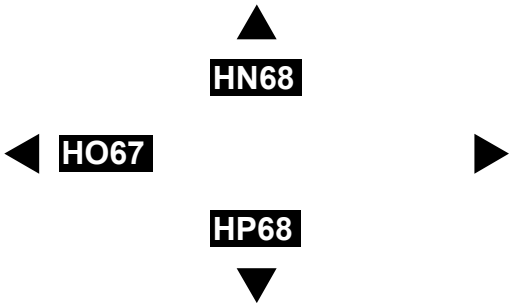


SCALE - 1 : 1250 at A3 size

NOTE: SEE STATIC MAP SCHEDULE LEGEND FOR RESTRICTIONS DISPLAYED



This map is reproduced from Ordnance Survey material with the permission of Ordnance Survey on behalf of the Controller of Her Majesty's Stationery Office © Crown Copyright. Unauthorised reproduction infringes Crown copyright and may lead to prosecution or civil proceedings. Buckinghamshire Council Licence No: 100021529 2021



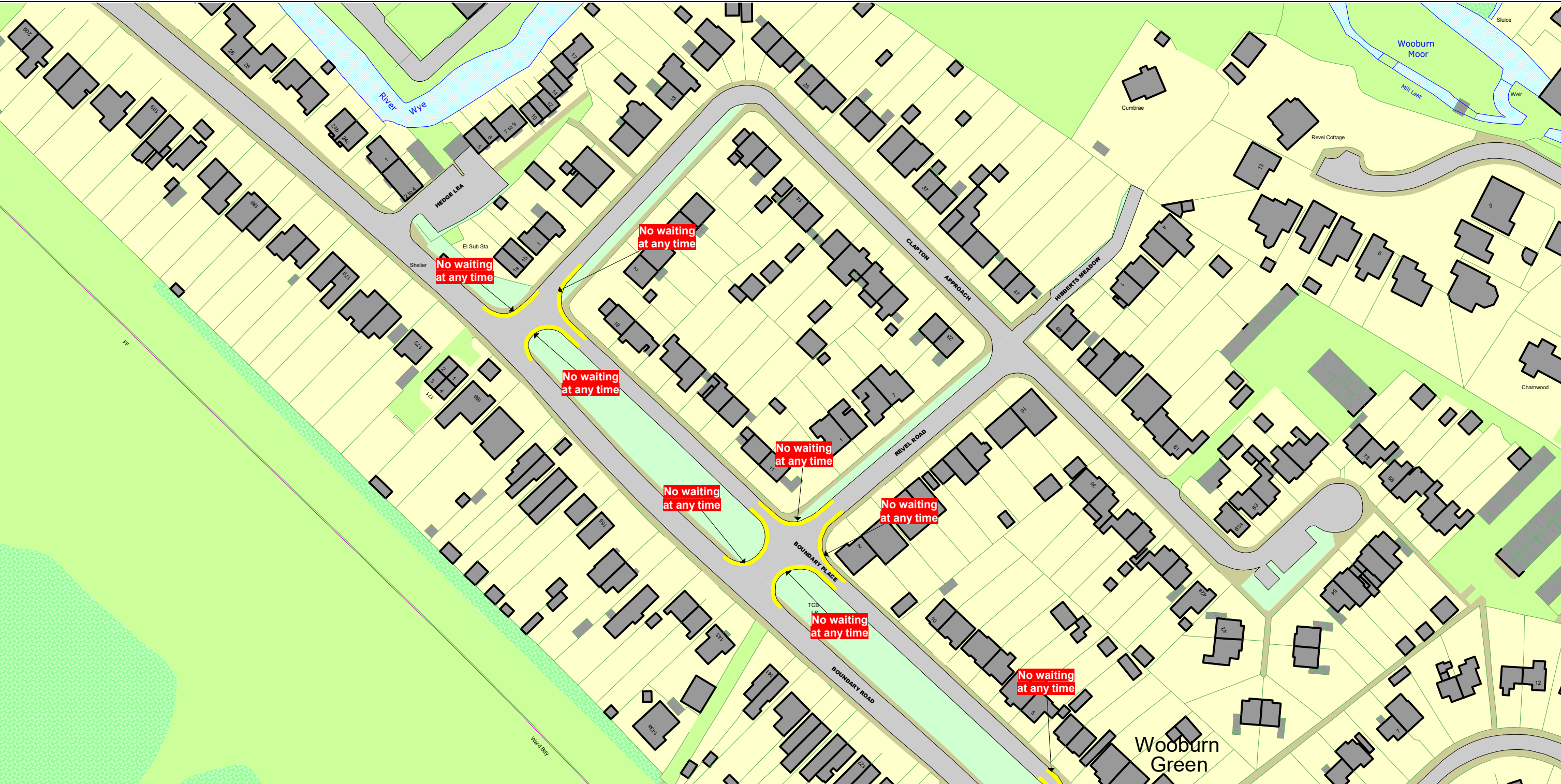
Status: PROPOSED

Tile Reference: Tile Ref: HO68

Sheet Revision Number: 1

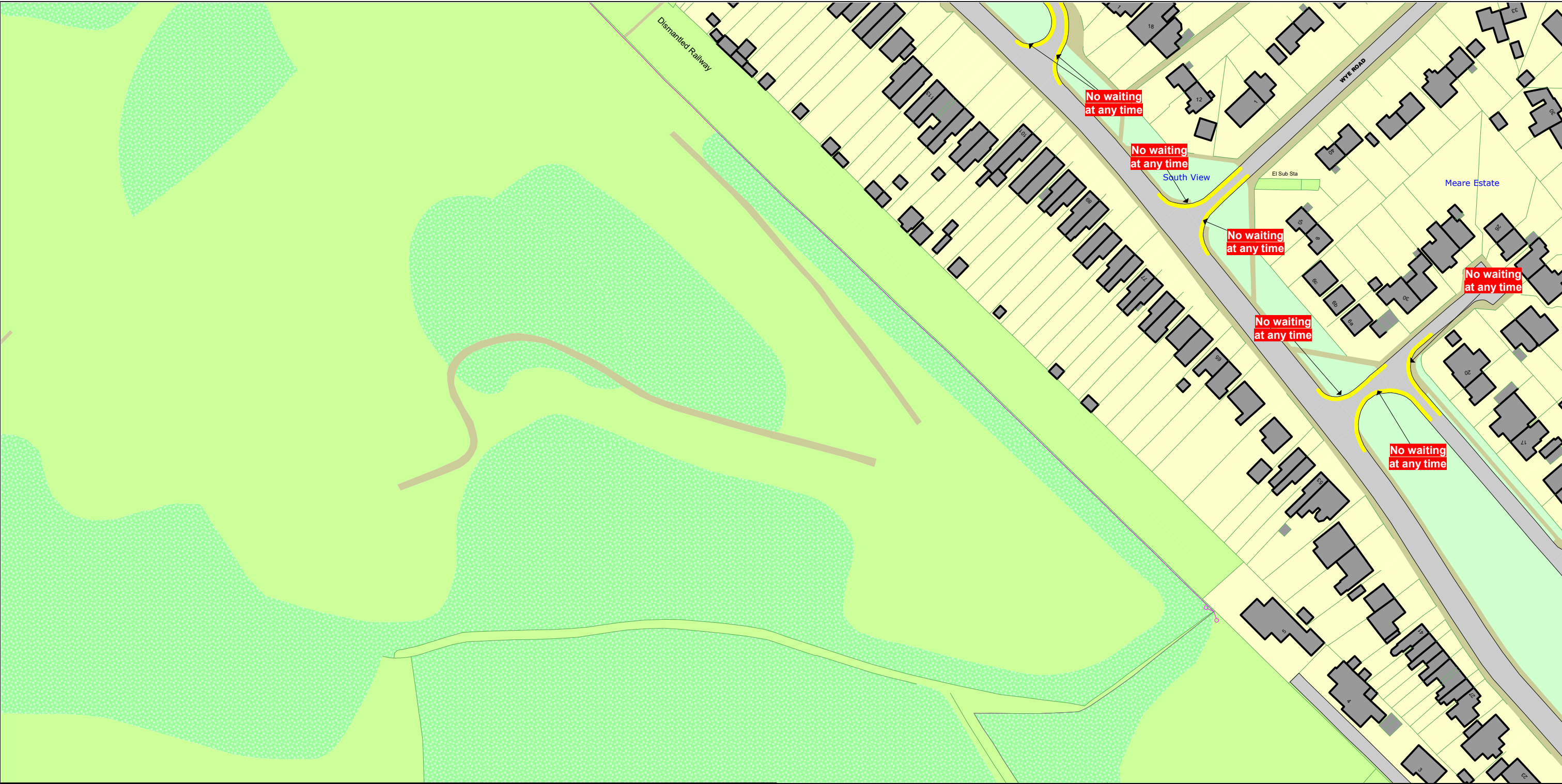
Sheet Active From: 08/09/2021

The Buckinghamshire Council (Prohibition of Waiting, Loading and Stopping) and (On-Street Parking Places) Order 2021



<p>SCALE - 1 : 1250 at A3 size</p> <p>NOTE: SEE STATIC MAP SCHEDULE LEGEND FOR RESTRICTIONS DISPLAYED</p> <p>This map is reproduced from Ordnance Survey material with the permission of Ordnance Survey on behalf of the Controller of Her Majesty's Stationery Office © Crown Copyright. Unauthorised reproduction infringes Crown copyright and may lead to prosecution or civil proceedings. Buckinghamshire Council Licence No: 100021529 2021</p> <p></p> <p></p>	<p></p>	<p>Status: PROPOSED</p> <p>Tile Reference: Tile Ref: HM67</p> <p>Sheet Revision Number: 1</p> <p>Sheet Active From: 08/09/2021</p>
--	---------	--

The Buckinghamshire Council (Prohibition of Waiting, Loading and Stopping) and (On-Street Parking Places) Order 2021



<p>SCALE - 1 : 1250 at A3 size</p> <p>NOTE: SEE STATIC MAP SCHEDULE LEGEND FOR RESTRICTIONS DISPLAYED</p> <div><p>This map is reproduced from Ordnance Survey material with the permission of Ordnance Survey on behalf of the Controller of Her Majesty's Stationery Office © Crown Copyright. Unauthorised reproduction infringes Crown copyright and may lead to prosecution or civil proceedings. Buckinghamshire Council Licence No: 100021529 2021</p></div>	<div></div>	<p>Status: PROPOSED</p> <p>Tile Reference: Tile Ref: HN67</p> <p>Sheet Revision Number: 1</p> <p>Sheet Active From: 08/09/2021</p>
--	-------------	--