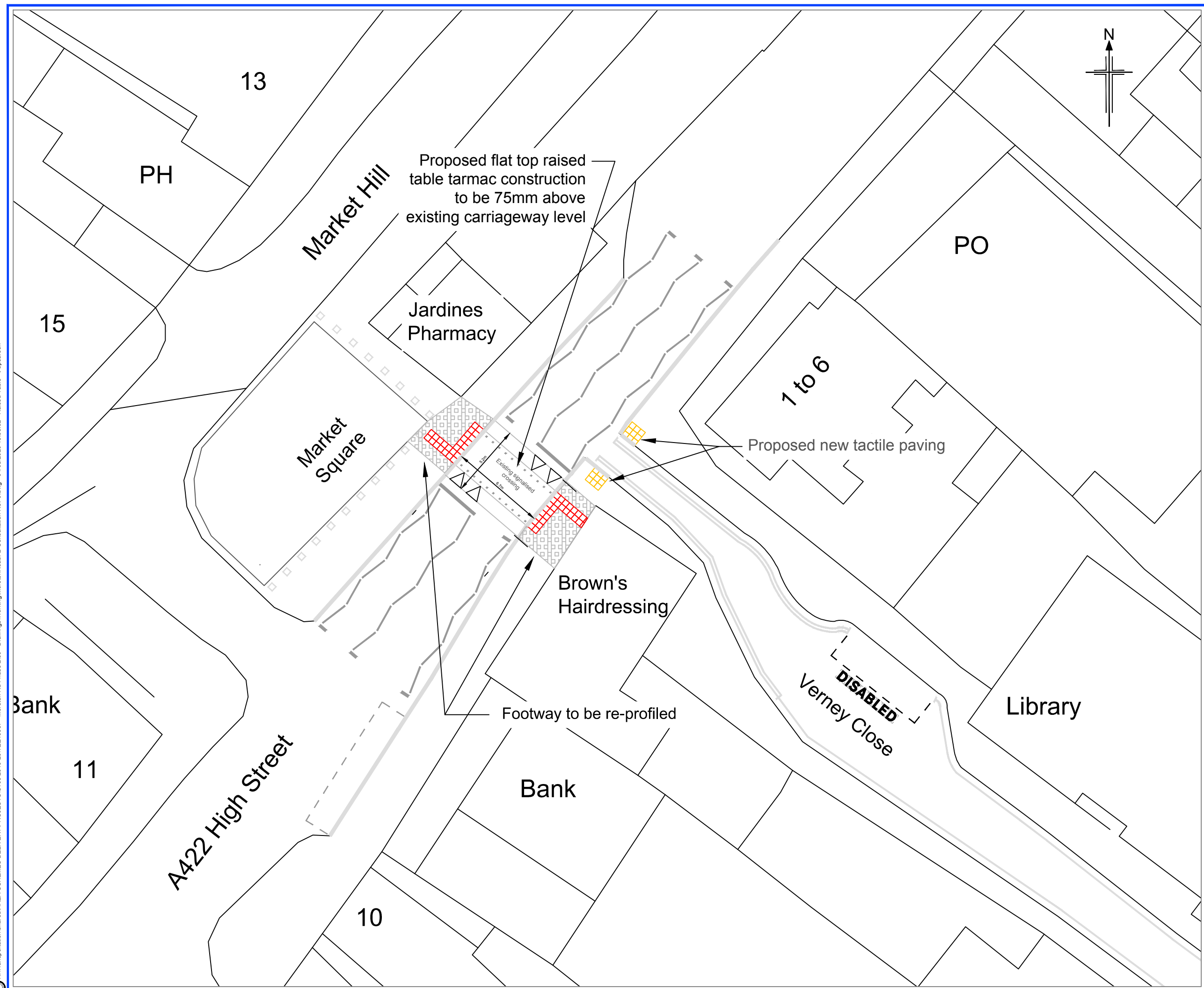


N:\Transportation\eharea\AREA SCHEMES DELIVERY\PROJECTS\106 2019-20\TEE19067 - Moreton Rd Phase 2\80 - Drawings\Working\MoretonRoadP2 - Consultation Rev 0.dwg - 04/08/2020 15:33:02 - Raised Table - 1-dpearson







Proposed flat top raised table tarmac construction to be 75mm above existing carriageway level

Proposed new tactile paving

Footway to be re-profiled

- Notes:
1. The proposals shown are for providing a new raised table at the existing signalised pedestrian crossing on High Street.
  2. This plan forms part of the consultation documentation to conform with The Highways (Road Humps) Regulations 1999 and the Highways (Traffic Calming) Regulations 1999.
  3. The proposals indicated on this plan are based on OS Mapping data, and will be limited to the accuracy of this information.
  4. Existing kerbs to be reset to match new crossing level.

- KEY :
-  Existing Footway - to be re-profiled
  -  Wooden Bollards - existing
  -  Red Tactile Paving - existing
  -  Buff Coloured Tactile Paving - proposed

0	15/04/20	ORIGINAL ISSUE	DP	AL	PS
Rev	Rev. Date	Purpose of revision	Originator	Checker	Approver
 Buckinghamshire Council		The Gateway Gatehouse Road Aylesbury Buckinghamshire HP19 8FF			
 Transport for Buckinghamshire		ROB SMITH SERVICE DIRECTOR HIGHWAYS AND TECHNICAL SERVICES			
Project HIGH STREET BUCKINGHAM					
Drawing title CONSULTATION A422 HIGH STREET PROPOSED RAISED CROSSING TABLE					
Drawing status DESIGN					
Scale		1:200 @ A3		<b>DO NOT SCALE</b>	
Project No. TEE19067					
Drawing number TEE19067-CONS-001					Rev 0
This drawing is not to be used in whole or part other than for the intended purpose and project as defined on this drawing.					