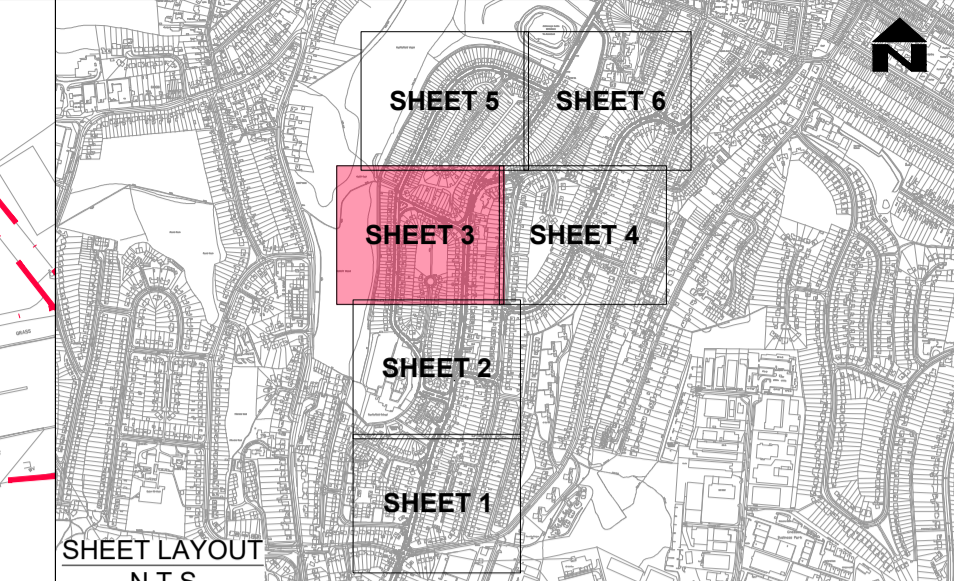
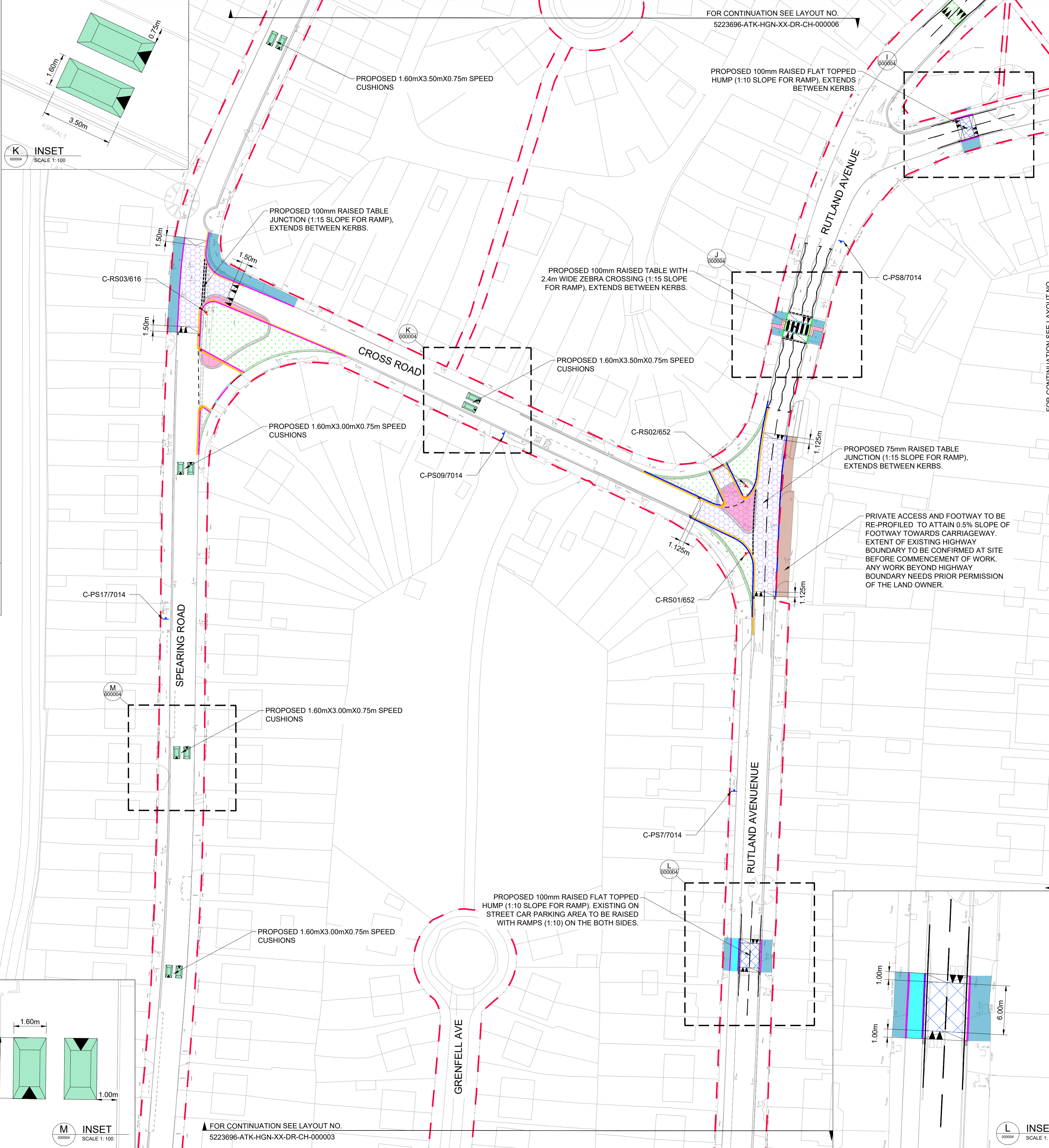


KEY:

- EXISTING HIGHWAY BOUNDARY
 - PROPOSED HALF BATTERED KERB (TYPE HB2) (UPSTAND 125mm)
 - PROPOSED HALF BATTERED KERB (TYPE HB2) (UPSTAND VARIES)
 - PROPOSED BULLNOSE KERB (TYPE BN2) (UPSTAND 100mm)
 - PROPOSED BULLNOSE KERB (TYPE BN) (UPSTAND 25mm)
 - PROPOSED TRANSITION KERB BETWEEN HB2 AND BN2/BN
 - PROPOSED QUADRANT KERB (TYPE HB2)
 - PROPOSED CONCRETE BLOCK
 - PROPOSED FLAT TOPPED EDGING
 - PROPOSED FLAT TOPPED HUMPH
 - PROPOSED RAISED TABLE
 - PROPOSED ROUND TOP HUMPH
 - PROPOSED RAISED JUNCTION
 - PROPOSED CHICANE
 - EXISTING FOOTWAY TO BE RESURFACED
 - PROPOSED FOOTWAY
 - PROPOSED CARRIAGEWAY WIDENING/NEW CONSTRUCTION
 - PROPOSED VERGE
 - EXISTING CAR PARKING TO BE RESURFACED
 - RE-PROFILING OF PRIVATE ACCESS/FOOTWAY
 - PROPOSED RAMP
 - PROPOSED ROAD MARKINGS
 - PROPOSED SPEED CUSHIONS
 - PROPOSED BLISTER TACTILE PAVING (RED COLOUR)
 - PROPOSED BLISTER TACTILE PAVING (BUFF COLOUR)
 - PROPOSED TRAFFIC SIGNS
 - RELOCATED TRAFFIC SIGNS
 - PROPOSED GULLY (INDICATIVE, TO BE CONFIRMED AT LATER DESIGN STAGE)
- KEY TO TRAFFIC SIGN ANNOTATION:
C-PS/RS/XY/Y'Y'
- | | | |
|----------------------------------|-----------------------|--------------------|
| Proposed Sign/
Relocated Sign | Sign
Reference No. | TSRGD
Diag. No. |
|----------------------------------|-----------------------|--------------------|



- NOTES
1. DO NOT SCALE FROM THIS DRAWING.
 2. ALL DIMENSIONS ARE IN METRES UNLESS OTHERWISE STATED.
 3. ANY WORK OUTSIDE THE HIGHWAY BOUNDARY NEEDS PRIOR PERMISSION FROM THE LAND OWNER.
 4. THIS LAYOUT SHALL NOT BE USED FOR CONSTRUCTION.
 5. HEALTH AND SAFETY: THE CONTRACTOR SHALL BE AWARE OF ALL STATUTORY UNDERTAKERS PLANT THAT MAY BE LOCATED WITHIN THE SITE. PLANS SHOWING APPROXIMATE LOCATIONS HAVE BEEN SUPPLIED BY THE ASSET OWNER.
 6. FOR UTILITIES DETAILS, REFER TO DRAWING NO. 5223696-ATK-V/UT-DR-XX-CH-000001 TO 000006.
 7. PROPOSED ROAD MARKING AND TRAFFIC SIGN TYPES /COLOURS & DIMENSIONS SHALL BE IN ACCORDANCE WITH TSRGD 2016 AND SUBSEQUENT AMENDMENTS.
 8. AT TIE-IN LOCATIONS, UPSTAND OF THE EXISTING KERB TO BE CONFIRMED AT SITE AND SUITABLE TRANSITION KERB TO BE ARRANGED BY CONTRACTOR.
 9. KERB UPSTAND AND FOOTWAY RESURFACING SHOWN IN PRELIMINARY DESIGN MAY VARY IN DETAIL DESIGN STAGE.

SAFETY, HEALTH AND ENVIRONMENTAL INFORMATION

In addition to the hazards/risks normally associated with the types of work detailed on this drawing, note the following significant residual risks (Reference shall also be made to the design hazard log).

Construction	
Live Traffic & Utilities.	Presence of Tar, Presence of soil contamination, asbestos and breaking of concrete not known.
Maintenance / Cleaning	
None	
Use	
None	
Decommissioning / Demolition	
None	

P01	SG	SS	AC	17/11/23
First Issue				
P02	SG	SS	AC	24/11/23

For Consultation				
Rev	Drawn / Des	Checked	Approved	Date
Description				

Drawing Status		Suitability
FOR CO-ORDINATION		S1

Walton Street Office,
Walton Street
Aylesbury
Buckinghamshire
HP20 1UA GB
www.atkinsglobal.com

AtkinsRéalis

Copyright © AtkinsRéalis Limited (2023)

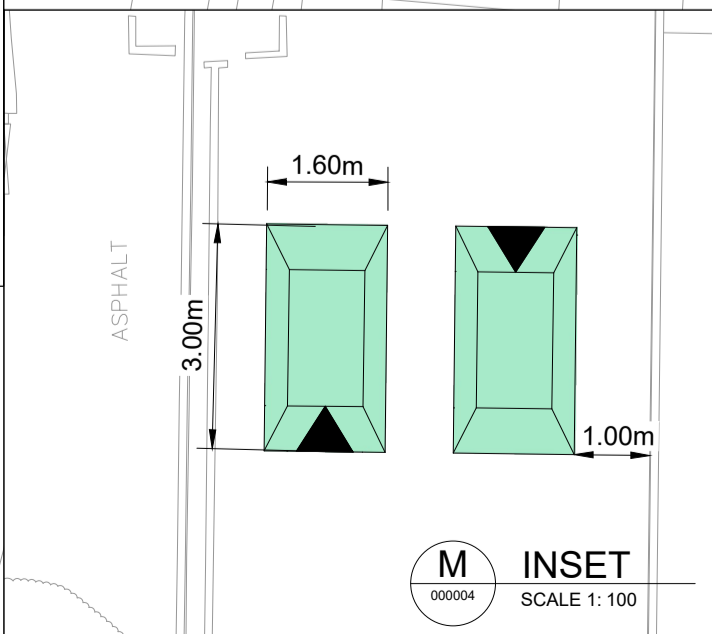
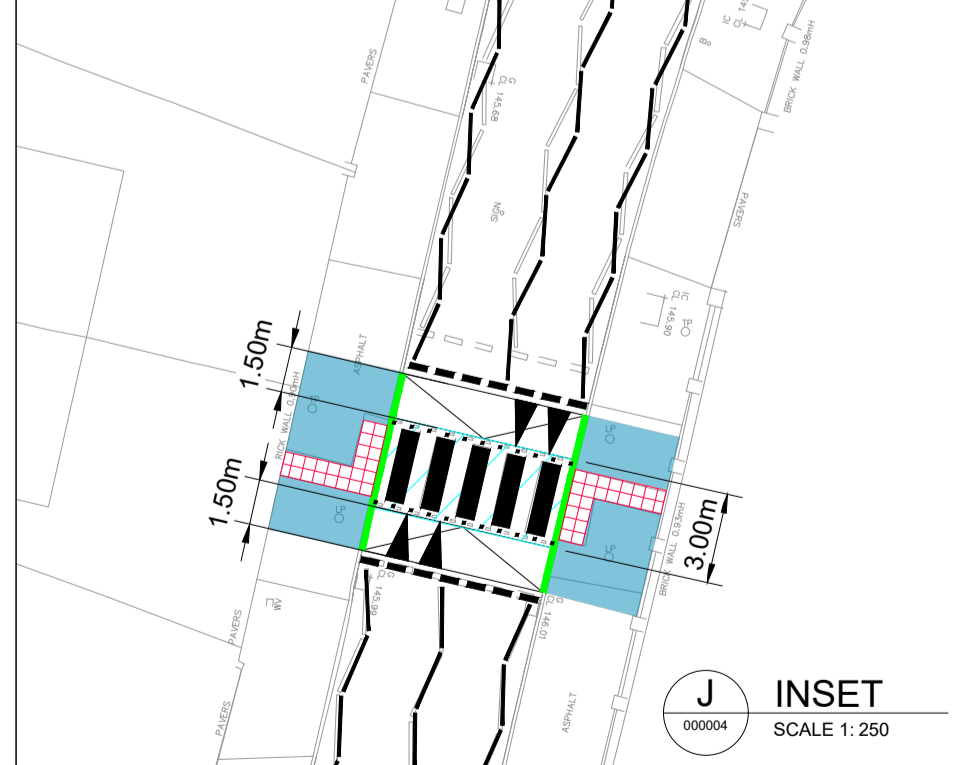
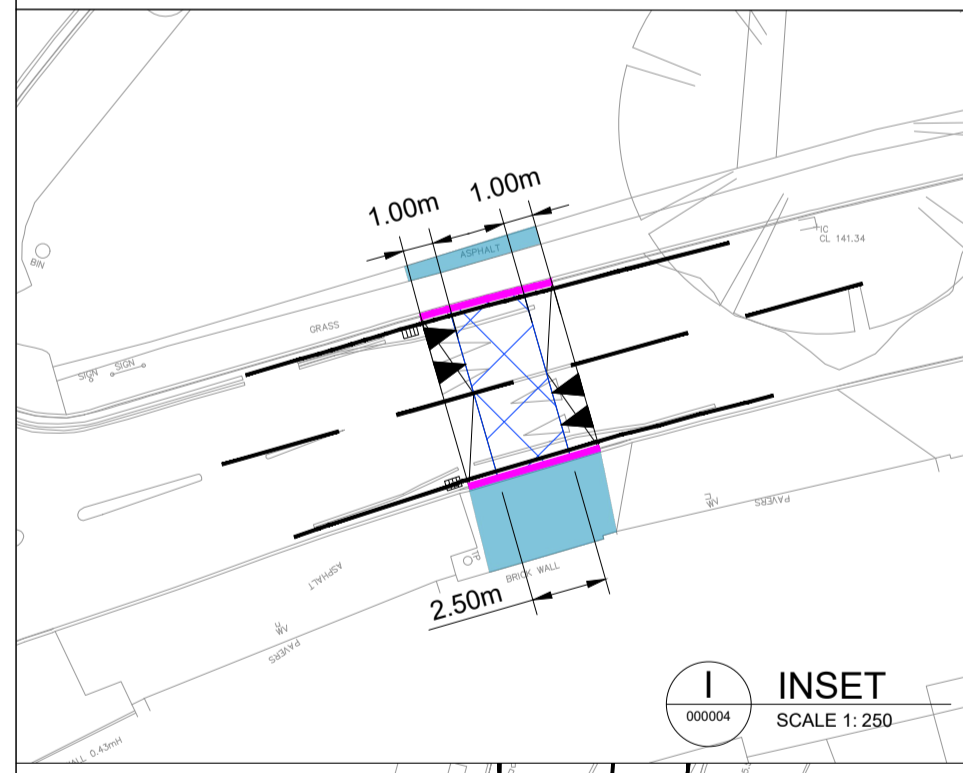
Client

Kevin Goad
Service Director
Highways & Technical Services

Project Title
5223696 BH23RS018 Castlefield High Wycombe Traffic – Calming Scheme

Drawing Title
PRELIMINARY GENERAL ARRANGEMENT (SHEET 3 OF 6)

Scale	Designed / Drawn	Checked	Approved	Authorised
1:500	SG	SS	AC	---
Original Size	Date	Date	Date	Date
A1	24/11/23	24/11/23	24/11/23	---
Drawing Number	Project	Originator	Volume	Job No.
5223696	5223696	ATK	HGN	5223696
XX	XX	DR	CH	000004
Location	Type	Role	Number	Revision
				P02



THIS MAP IS REPRODUCED FROM ORDNANCE SURVEY MATERIAL WITH THE PERMISSION OF ORDNANCE SURVEY ON BEHALF OF THE CONTROLLER OF HIS MAJESTY'S STATIONERY OFFICE. © CROWN COPYRIGHT. UNAUTHORISED REPRODUCTION INFRINGES CROWN COPYRIGHT AND MAY LEAD TO PROSECUTION OR CIVIL PROCEEDINGS. License No. 10021029