

THE BUCKINGHAMSHIRE COUNTY COUNCIL
(CHILTERN DISTRICT) (CONSOLIDATION) ORDER 2010
(AMENDMENT No.1053) ORDER 2020

BUCKINGHAMSHIRE COUNTY COUNCIL (hereinafter referred to as "the Council") in exercise of the powers under the Road Traffic Regulation Act 1984, (as amended) ("the Act"), and of all other enabling powers, and having regard to Section 122 of the Act and after consultation with the Chief Officer of Police in accordance with Part III of Schedule 9 to the Act, hereby make the following order:-

1. This Order shall come into operation on 13th November, 2020 and may be cited as "The Buckinghamshire County Council (Chiltern District) (Consolidation) Order 2010 (Amendment No.1053) Order 2020.
2. "The Buckinghamshire County Council (Chiltern District) (Consolidation) Order 2010" is amended by plans specified below.

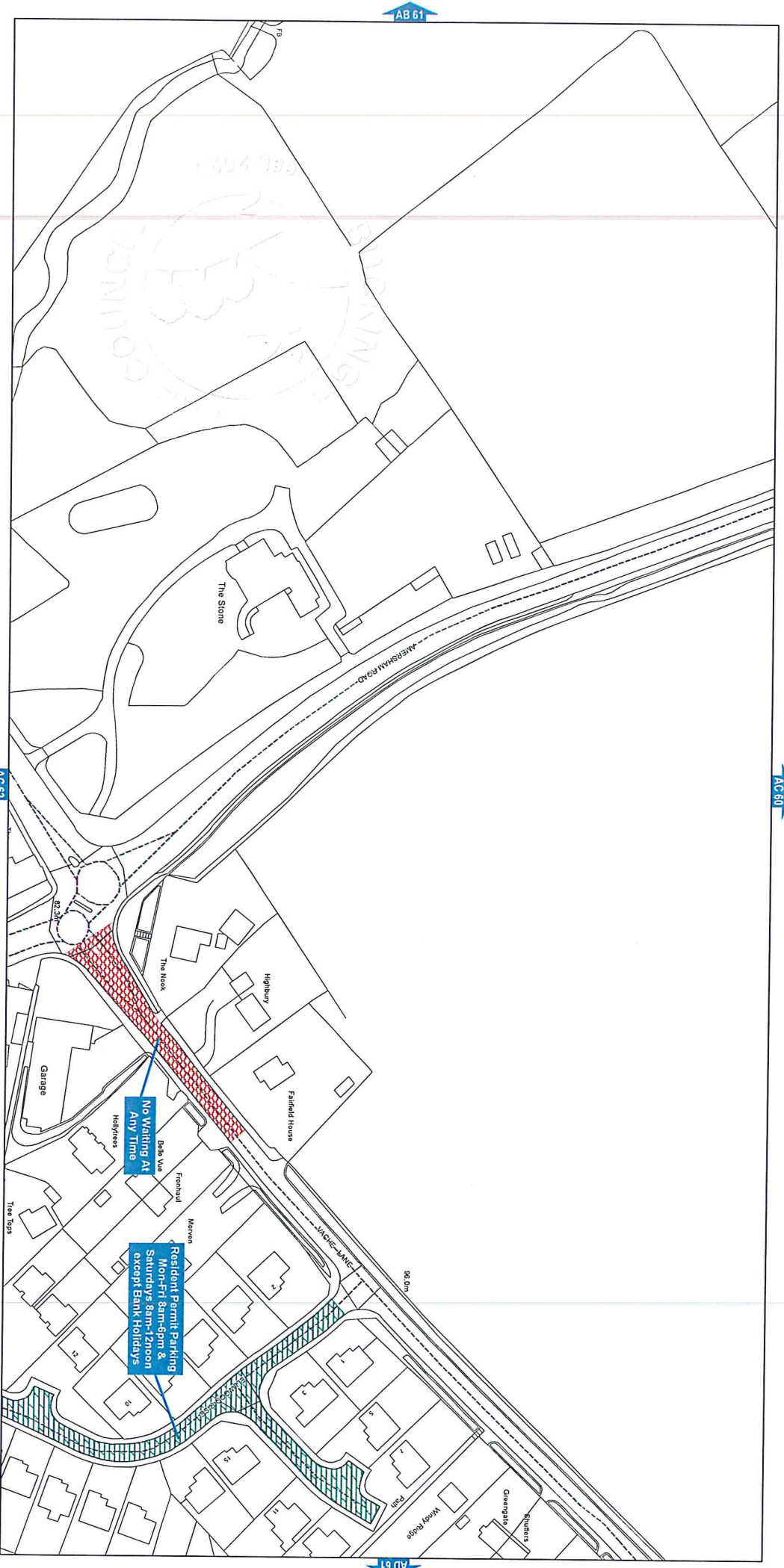
Area Code: AB 62	Revision No.	1	Is replaced by	Revision No.	2
Area Code: AC 61	Revision No.	1	Is replaced by	Revision No.	2
Area Code: AC 62	Revision No.	1	Is replaced by	Revision No.	2
Area Code: AC 63	Revision No.	1	Is replaced by	Revision No.	2
Area Code: AC 64	Revision No.	0	Is replaced by	Revision No.	1
Area Code: AD 72	Revision No.	0	Is replaced by	Revision No.	1
Area Code: AD 73	Revision No.	2	Is replaced by	Revision No.	3
Area Code: AD 74	Revision No.	1	Is replaced by	Revision No.	2
Area Code: AE 67	Revision No.	0	Is replaced by	Revision No.	1
Area Code: AE 68	Revision No.	0	Is replaced by	Revision No.	1
Area Code: AE 72	Revision No.	1	Is replaced by	Revision No.	2
Area Code: AE 73	Revision No.	1	Is replaced by	Revision No.	2
Area Code: AE 74	Revision No.	1	Is replaced by	Revision No.	2
Area Code: AE 75	Revision No.	2	Is replaced by	Revision No.	3
Area Code: AE 76	Revision No.	0	Is replaced by	Revision No.	1
Area Code: AF 71	Revision No.	0	Is replaced by	Revision No.	1

The Common Seal of BUCKINGHAMSHIRE
COUNCIL was hereunto affixed this
6th day of November 2020 in the presence of:



Authorised Signatory





SCALE - 1:1250 At A3



The Buckinghamshire County Council
 (Chiltern District) (Consolidation) Order 2010



**Buckinghamshire
 Council**

Buckinghamshire Council
 The Gateway
 Gatehouse Road
 Aylesbury
 Buckinghamshire HP19 8FF

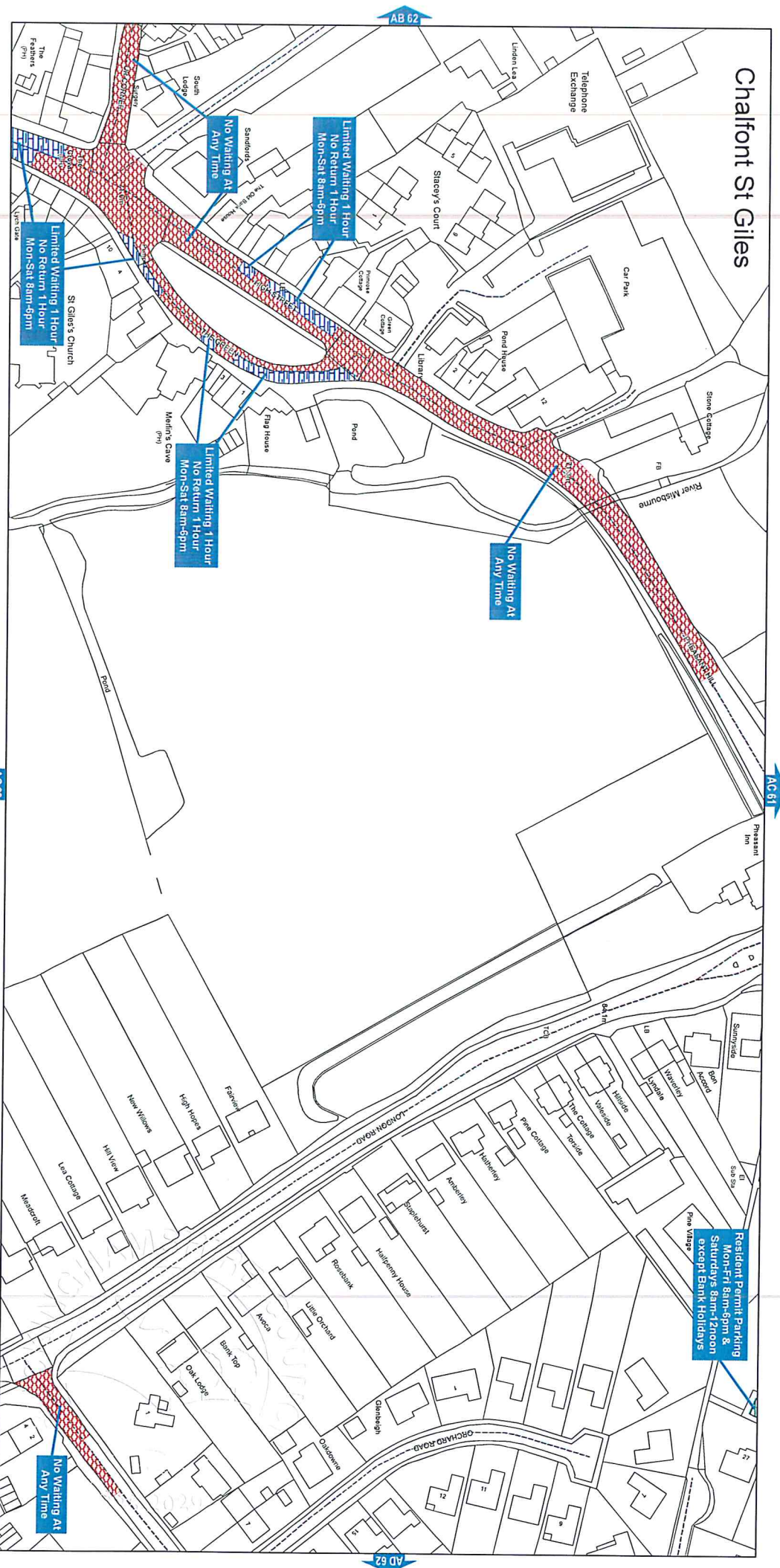
Produced from Ordnance Survey 1:1250 mapping with permission of the Controller of Her Majesty's Stationery Office @ Crown Copyright. Unauthorised reproduction infringes Crown Copyright and may lead to prosecution or civil proceedings.
 © Buckinghamshire County Council, 100021529 2020

AREA CODE: AC 62

SHEET REVISION NUMBER - 2

SHEET ACTIVE FROM - 23 October 2020

Chalfont St Giles



SCALE - 1:1250 At A3



The Buckinghamshire County Council
(Chiltern District) (Consolidation) Order 2010



**Buckinghamshire
Council**

Buckinghamshire Council
The Gateway
Gatehouse Road
Aylesbury
Buckinghamshire HP19 8FF

Produced from Ordnance Survey 1:1250 mapping with permission of the Controller of Her Majesty's Stationery Office © Crown Copyright. Unauthorised reproduction infringes Crown Copyright and may lead to prosecution or civil proceedings.
© Buckinghamshire County Council. 100021529 2020



SCALE - 1:1250 AT A3



The Buckinghamshire County Council
(Chiltern District) (Consolidation) Order 2010



**Buckinghamshire
Council**

Buckinghamshire Council
The Gateway
Gatehouse Road
Aylesbury
Buckinghamshire HP19 8FF

Produced from Ordnance Survey 1:1250 mapping with permission of the Controller of Her Majesty's Stationery Office © Crown Copyright. Unauthorised reproduction infringes Crown Copyright and may lead to prosecution or civil proceedings.
© Buckinghamshire County Council, 100021529 2020

AREA CODE: AD 72

SHEET REVISION NUMBER - 1

SHEET ACTIVE FROM - 23 October 2020



SCALE - 1:1250 At A3



The Buckinghamshire County Council
(Chiltern District) (Consolidation) Order 2010



**Buckinghamshire
Council**

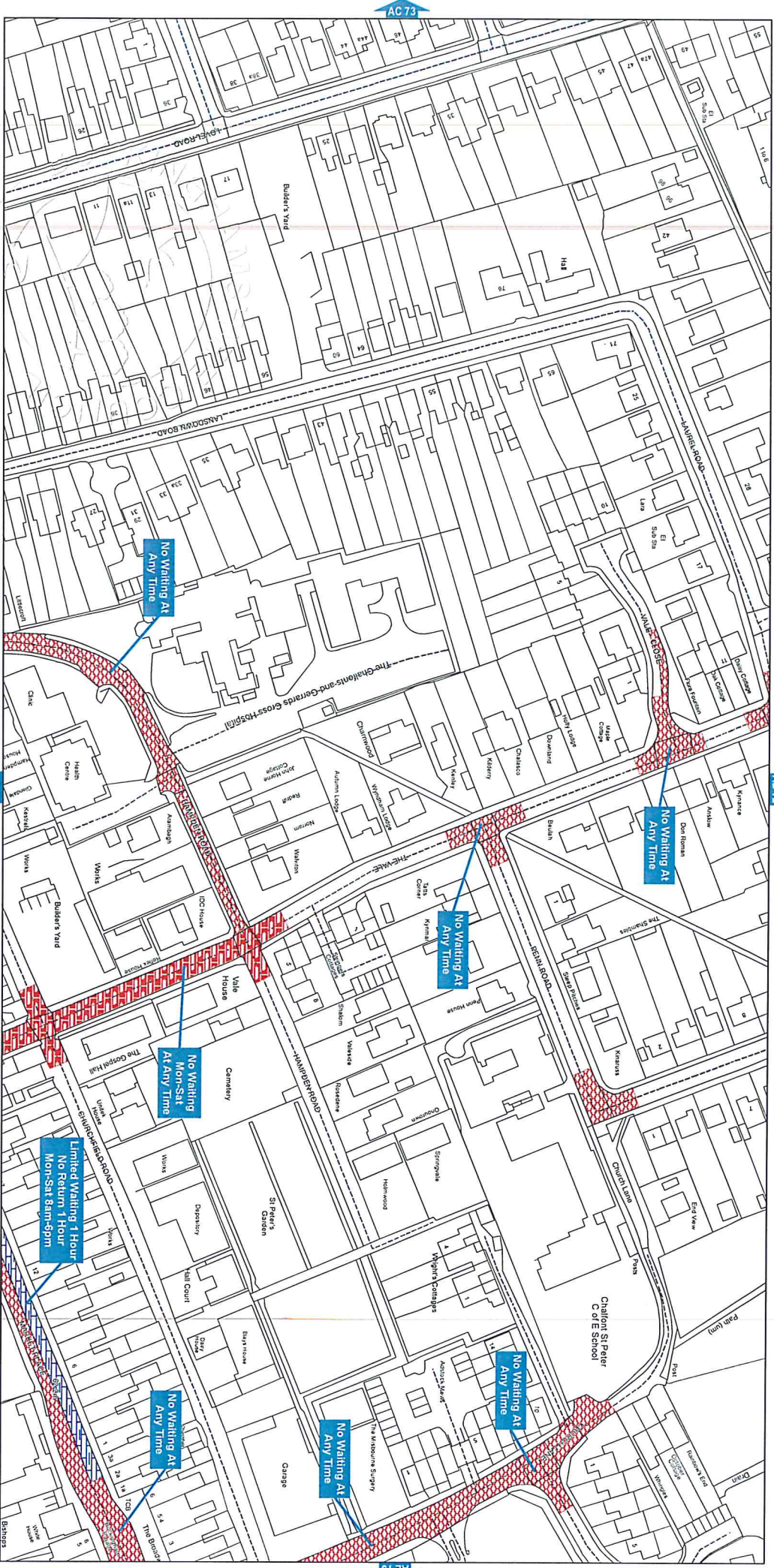
Buckinghamshire Council
The Gateway
Gatehouse Road
Aylesbury
Buckinghamshire HP19 8FF

Produced from Ordnance Survey 1:1250 mapping with permission of the Controller of Her Majesty's Stationery Office © Crown Copyright. Unauthorised reproduction infringes Crown Copyright and may lead to prosecution or civil proceedings.
© Buckinghamshire County Council, 100021529 2020

AREA CODE: AD 73

SHEET REVISION NUMBER - 3

SHEET ACTIVE FROM - 23 October 2020



SCALE - 1:1250 At A3



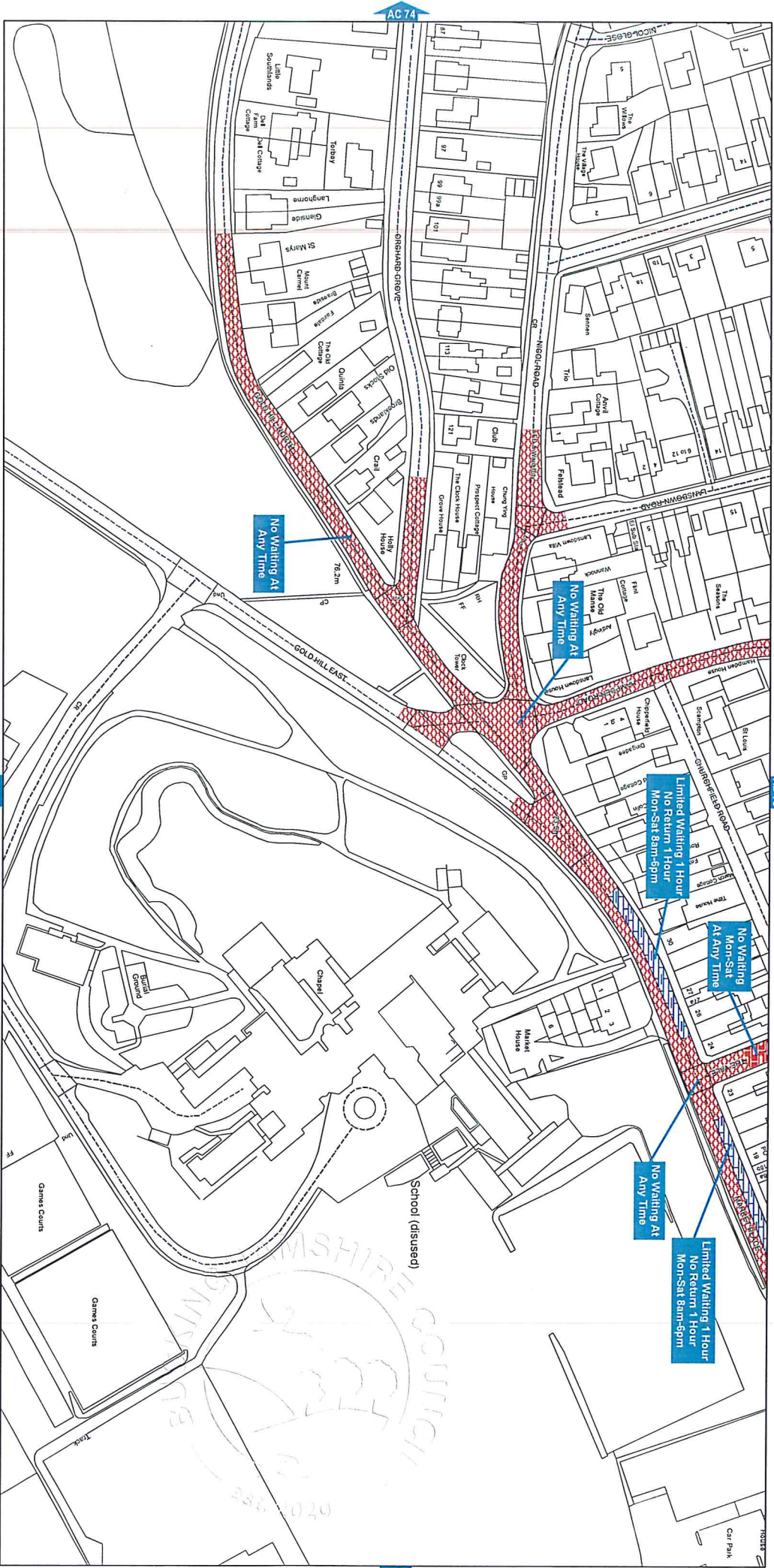
The Buckinghamshire County Council
(Chiltern District) (Consolidation) Order 2010



**Buckinghamshire
Council**

Buckinghamshire Council
The Gateway
Gatehouse Road
Aylesbury
Buckinghamshire HP19 8FF

Produced from Ordnance Survey 1:1250 mapping with permission of the Controller of Her Majesty's Stationery Office © Crown Copyright. Unauthorised reproduction infringes Crown Copyright and may lead to prosecution or civil proceedings.
© Buckinghamshire County Council. 100021529 2020



SCALE - 1:1250 At A3



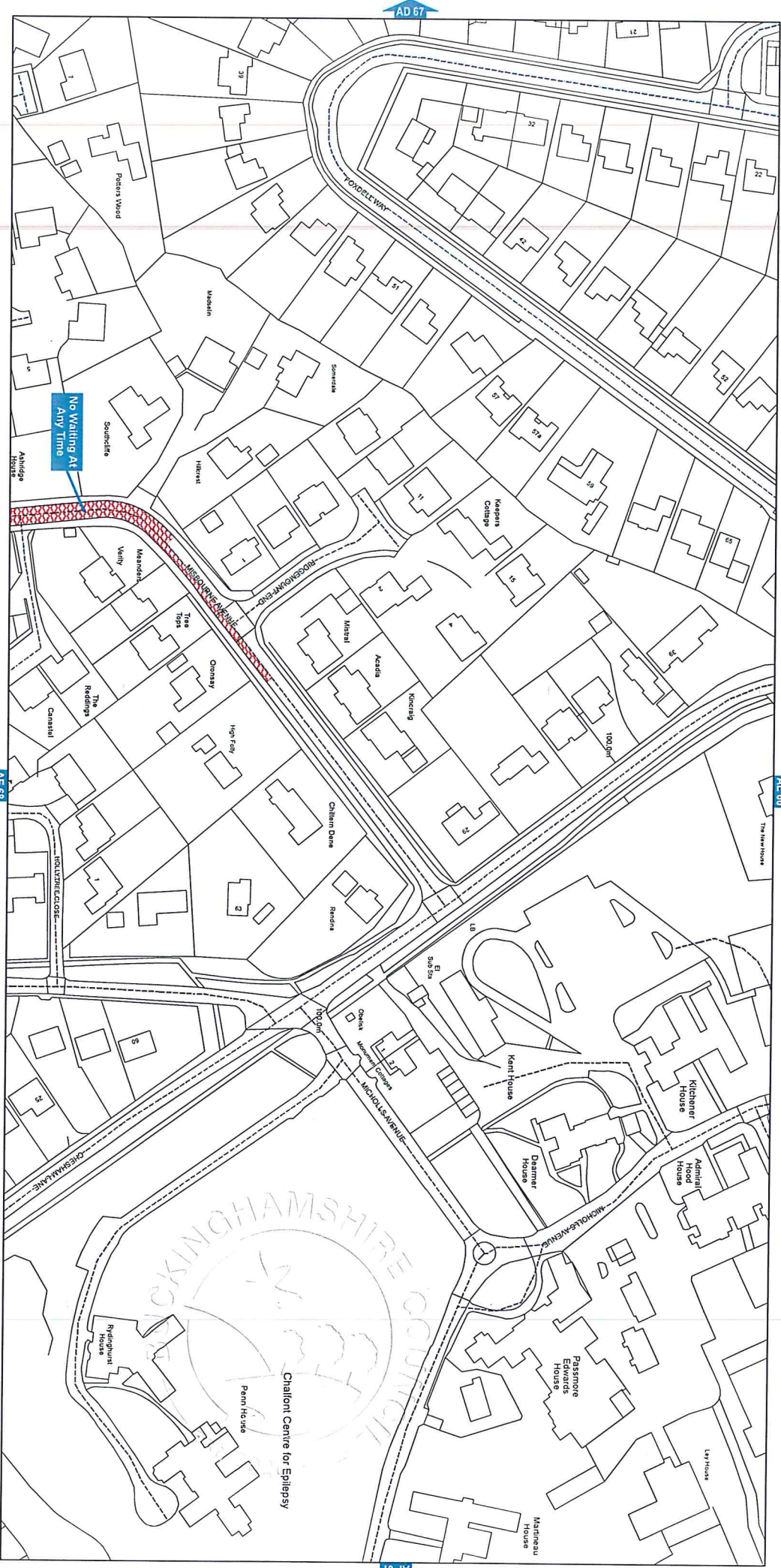
The Buckinghamshire County Council
(Chiltern District) (Consolidation) Order 2010



Buckinghamshire
Council

Buckinghamshire Council
The Gateway
Gatehouse Road
Aylesbury
Buckinghamshire HP19 8FF

Produced from Ordnance Survey 1:1250 mapping with permission of the Controller of Her Majesty's Stationery Office © Crown Copyright. Unauthorised reproduction infringes Crown Copyright and may lead to prosecution or civil proceedings.
© Buckinghamshire County Council. 100021529 2020



SCALE - 1:1250 At A3



The Buckinghamshire County Council
(Chiltern District) (Consolidation) Order 2010



**Buckinghamshire
Council**

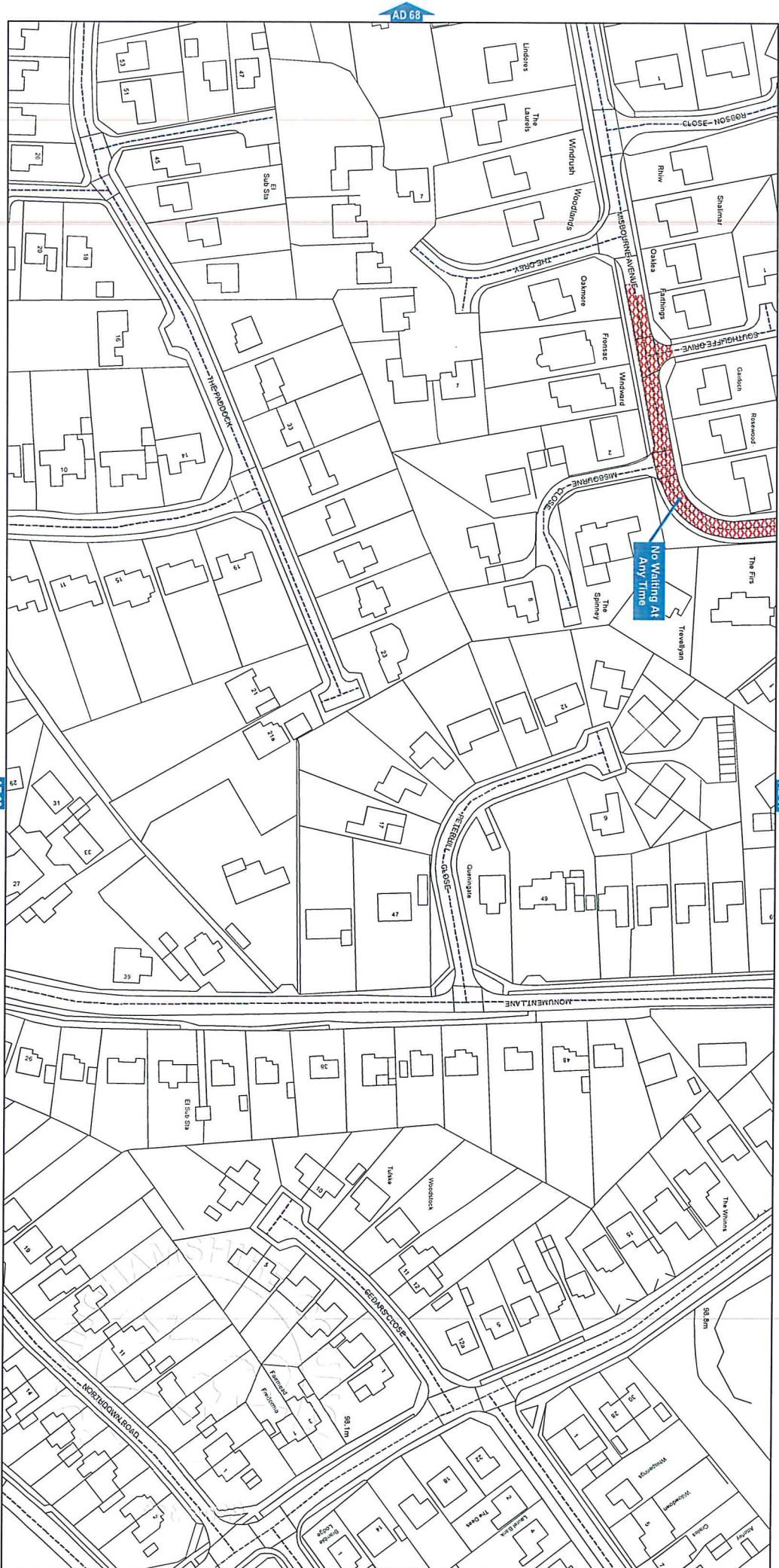
Buckinghamshire Council
The Gateway
Gatehouse Road
Aylesbury
Buckinghamshire HP19 8FF

Produced from Ordnance Survey 1:1250 mapping with permission of the Controller of Her Majesty's Stationery Office © Crown Copyright. Unauthorised reproduction infringes Crown Copyright and may lead to prosecution or civil proceedings.
© Buckinghamshire County Council, 100021529 2020

AREA CODE: AE 68

SHEET REVISION NUMBER - 1

SHEET ACTIVE FROM - 23 October 2020



SCALE - 1:1250 At A3



The Buckinghamshire County Council
(Chiltern District) (Consolidation) Order 2010



**Buckinghamshire
Council**

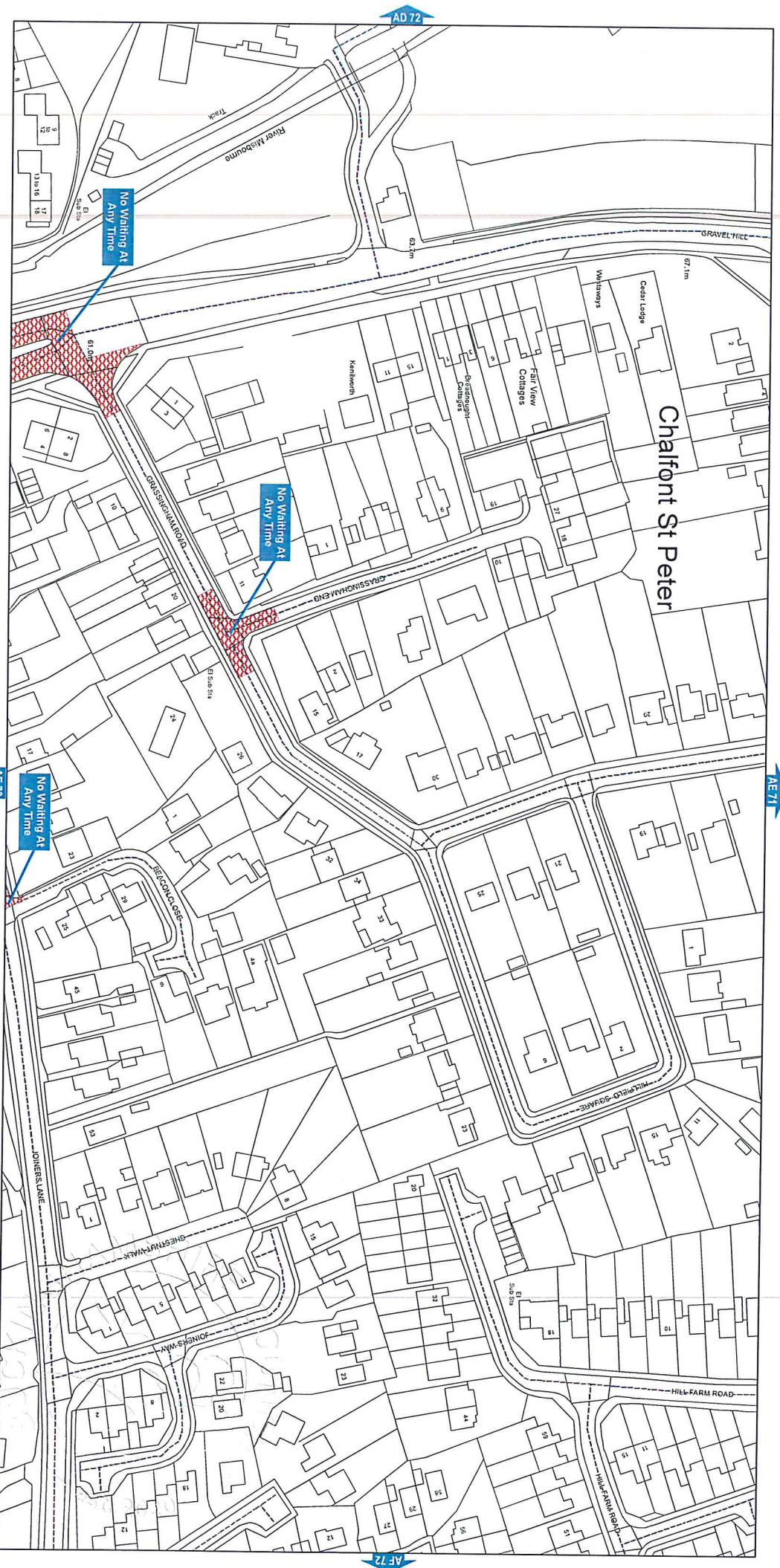
Buckinghamshire Council
The Gateway
Gatehouse Road
Aylesbury
Buckinghamshire HP19 8FF

Produced from Ordnance Survey 1:1250 mapping with permission of the Controller of Her Majesty's Stationery Office © Crown Copyright. Unauthorised reproduction infringes Crown Copyright and may lead to prosecution or civil proceedings.
© Buckinghamshire County Council, 1002/1523 2020

AREA CODE: AE 72

SHEET REVISION NUMBER - 2

SHEET ACTIVE FROM - 23 October 2020



SCALE - 1:1250 At A3



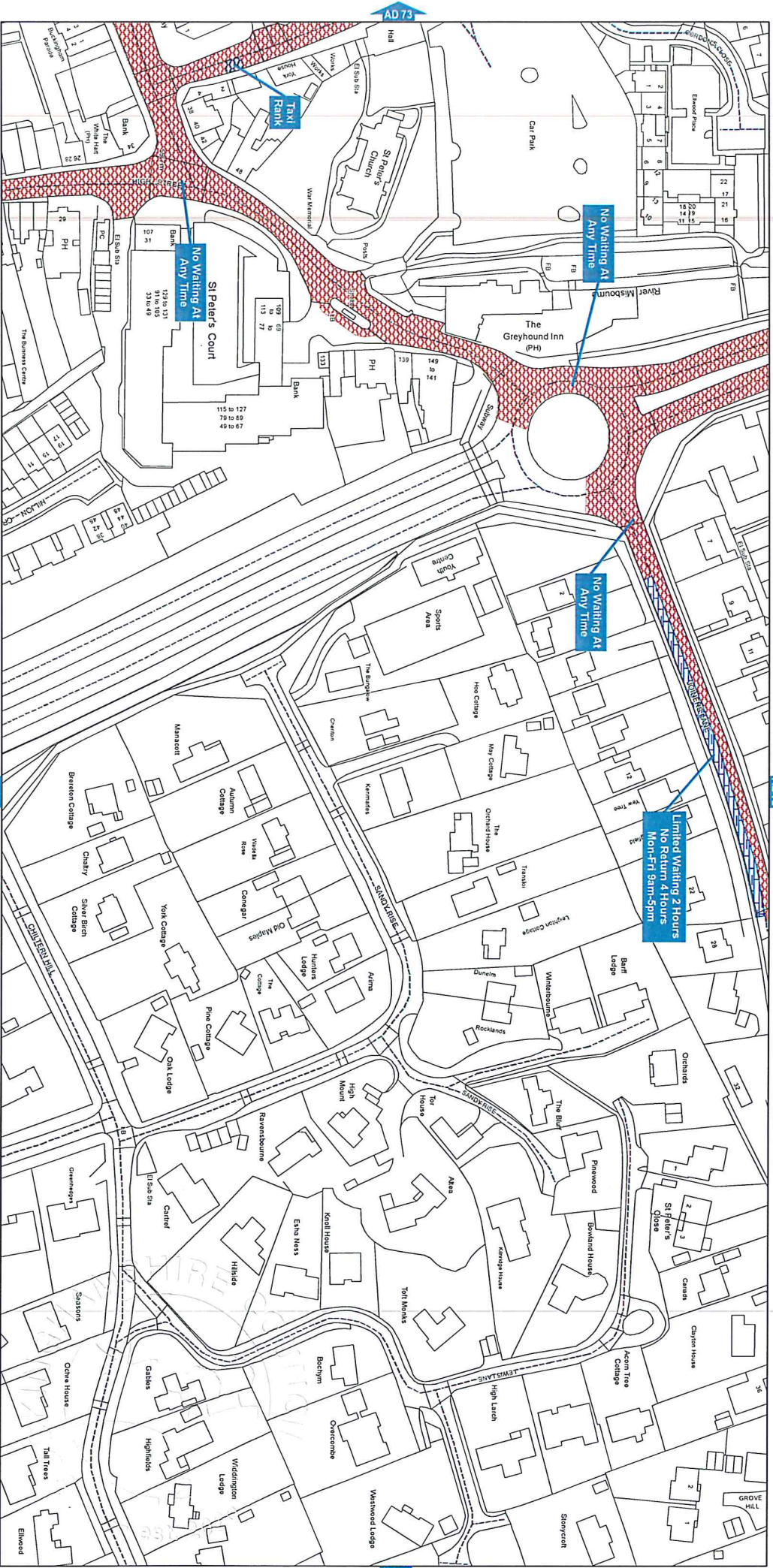
The Buckinghamshire County Council
(Chiltern District) (Consolidation) Order 2010



**Buckinghamshire
Council**

Buckinghamshire Council
The Gateway
Gatehouse Road
Aylesbury
Buckinghamshire HP19 8FF

Produced from Ordnance Survey 1:1250 mapping with permission of the Controller of Her Majesty's Stationery Office © Crown Copyright. Unauthorised reproduction infringes Crown Copyright and may lead to prosecution or civil proceedings.
© Buckinghamshire County Council, 100021529 2020



SCALE - 1:1250 At A3



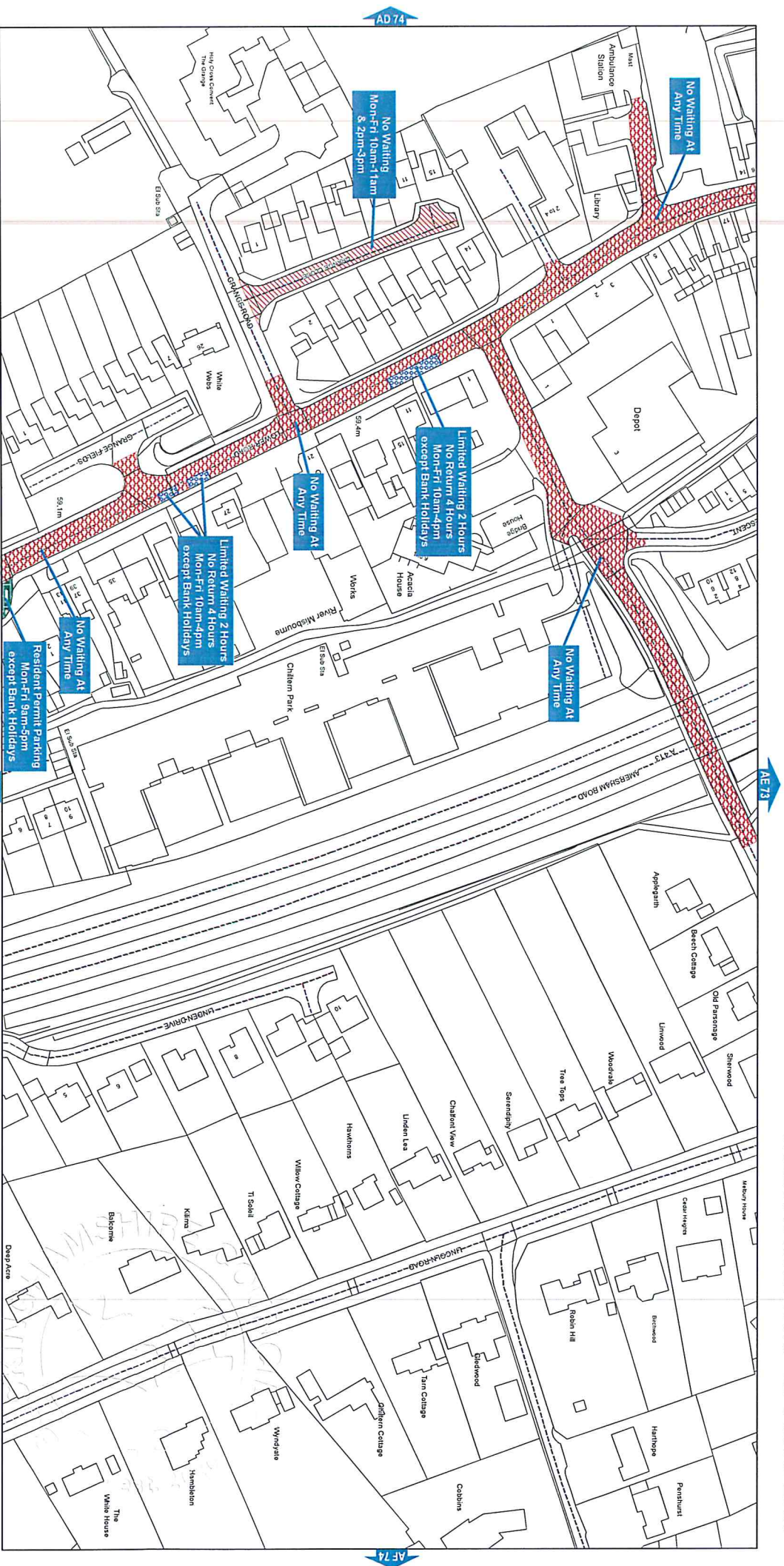
The Buckinghamshire County Council
(Chiltern District) (Consolidation) Order 2010



Buckinghamshire Council

Buckinghamshire Council
The Gateway
Gatehouse Road
Aylesbury
Buckinghamshire HP19 8FF

Produced from Ordnance Survey 1:1250 mapping with permission of the Controller of Her Majesty's Stationery Office © Crown Copyright. Unauthorised reproduction infringes Crown Copyright and may lead to prosecution or civil proceedings.
© Buckinghamshire County Council. 100021529 2020



SCALE - 1:1250 At A3



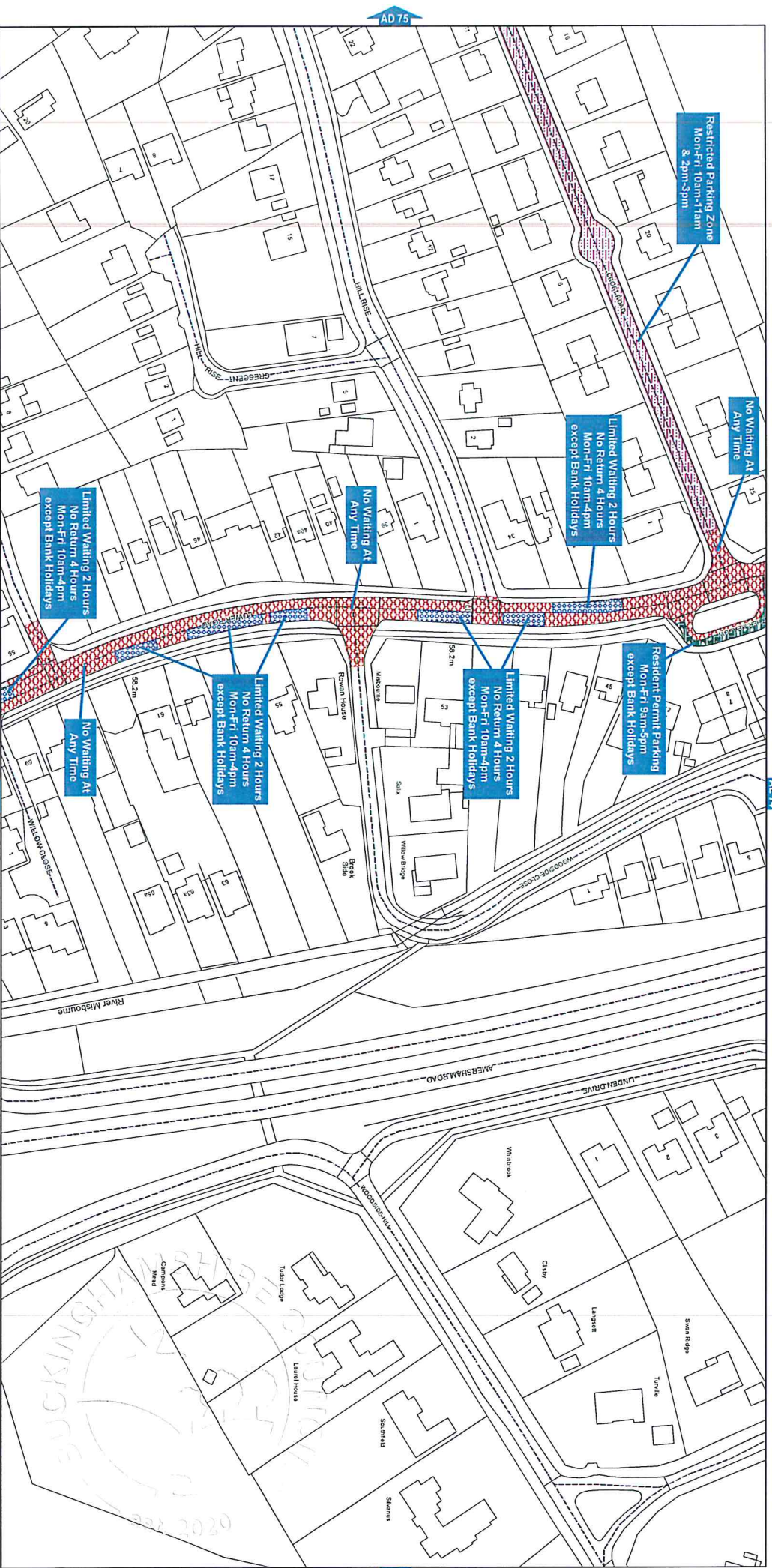
The Buckinghamshire County Council
(Chiltern District) (Consolidation) Order 2010



**Buckinghamshire
Council**

Buckinghamshire Council
The Gateway
Gatehouse Road
Aylesbury
Buckinghamshire HP19 8FF

Produced from Ordnance Survey 1:1250 mapping with permission of the Controller of Her Majesty's Stationery Office © Crown Copyright. Unauthorised reproduction infringes Crown Copyright and may lead to prosecution or civil proceedings.
© Buckinghamshire County Council, 100021529 2020



SCALE - 1:1250 At A3



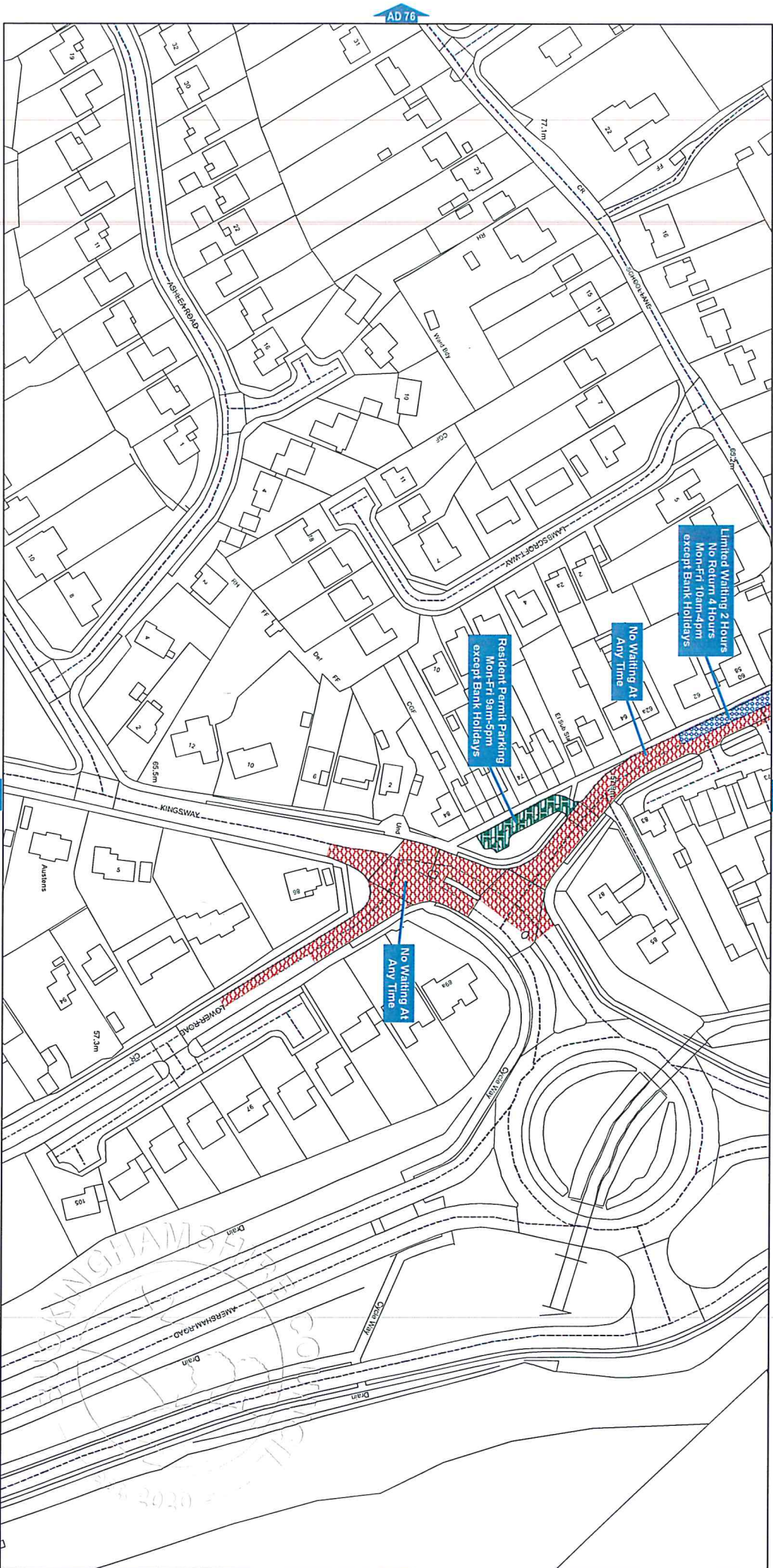
The Buckinghamshire County Council
(Chiltern District) (Consolidation) Order 2010



**Buckinghamshire
Council**

Buckinghamshire Council
The Gateway
Gatehouse Road
Aylesbury
Buckinghamshire HP19 8FF

Produced from Ordnance Survey 1:1250 mapping with permission of the Controller of Her Majesty's Stationery Office © Crown Copyright. Unauthorised reproduction infringes Crown Copyright and may lead to prosecution or civil proceedings.
© Buckinghamshire County Council. 100021529 2020



SCALE - 1:1250 At A3



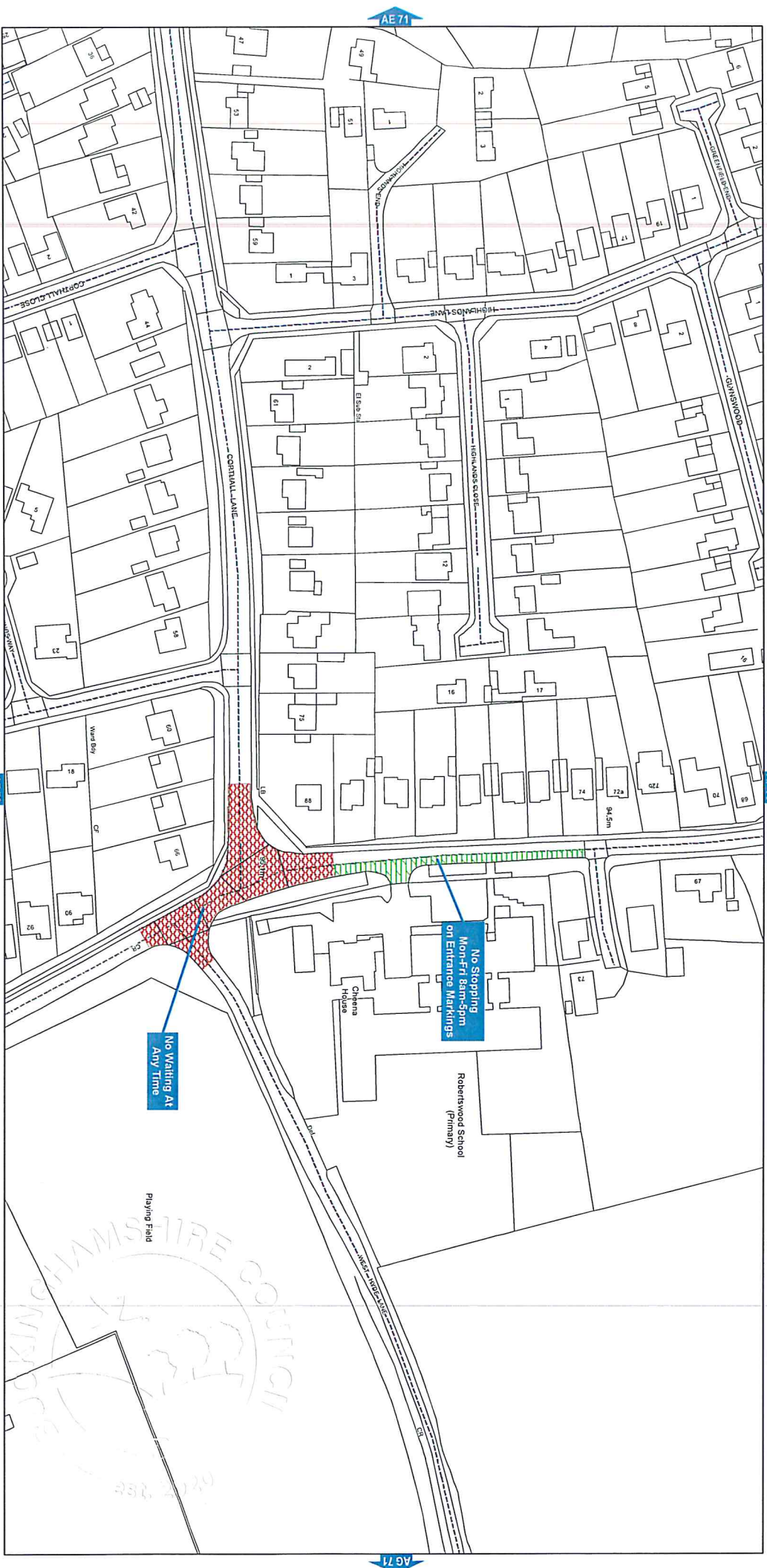
The Buckinghamshire County Council
(Chiltern District) (Consolidation) Order 2010



**Buckinghamshire
Council**

Buckinghamshire Council
The Gateway
Gatehouse Road
Aylesbury
Buckinghamshire HP19 8FF

Produced from Ordnance Survey 1:1250 mapping with permission of the Controller of Her Majesty's Stationery Office © Crown Copyright. Unauthorised reproduction infringes Crown Copyright and may lead to prosecution or civil proceedings.
© Buckinghamshire County Council, 100021529 2020



SCALE - 1:1250 At A3



The Buckinghamshire County Council
(Chiltern District) (Consolidation) Order 2010



**Buckinghamshire
Council**

Buckinghamshire Council
The Gateway
Gatehouse Road
Aylesbury
Buckinghamshire HP19 8FF

Produced from Ordnance Survey 1:1250 mapping with permission of the Controller of Her Majesty's Stationery Office © Crown Copyright. Unauthorised reproduction infringes Crown Copyright and may lead to prosecution or civil proceedings.
© Buckinghamshire County Council, 100021529 2020