

The Buckinghamshire Council (Traffic Movement) Order 2021

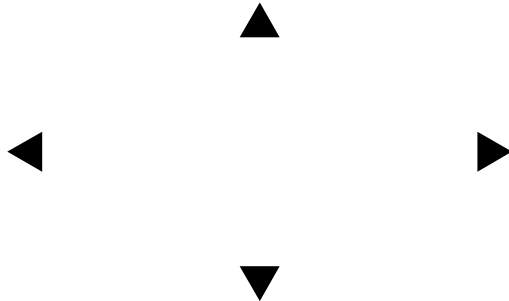


SCALE -1 : 1250 at A3 size

NOTE: SEE MOVING MAP SCHEDULE LEGEND FOR RESTRICTIONS DISPLAYED



This map is reproduced from Ordnance Survey material with the permission of Ordnance Survey on behalf of the Controller of Her Majesty's Stationery Office © Crown Copyright. Unauthorised reproduction infringes Crown copyright and may lead to prosecution or civil proceedings. Buckinghamshire Council Licence No: 100021529 2021



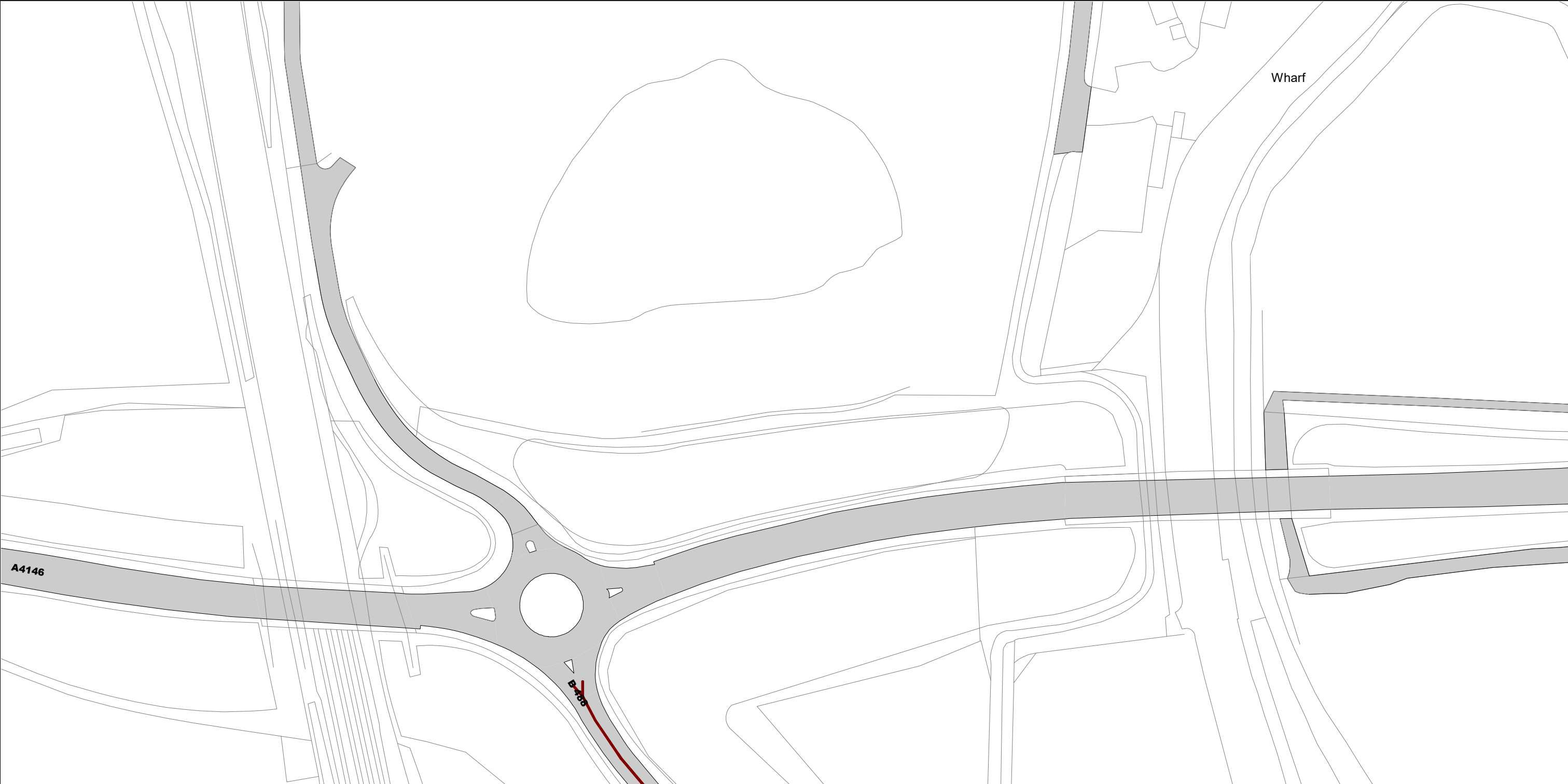
Status: PROPOSED

Tile Reference: Tile Ref: CI65

Sheet Revision Number: 0

Sheet Active From: 14/05/2021


**The Buckinghamshire Council (Traffic Movement) Order 2021**



**SCALE -1 : 1250** at A3 size **NOTE: SEE MOVING MAP SCHEDULE LEGEND FOR RESTRICTIONS DISPLAYED**



This map is reproduced from Ordnance Survey material with the permission of Ordnance Survey on behalf of the Controller of Her Majesty's Stationery Office © Crown Copyright. Unauthorised reproduction infringes Crown copyright and may lead to prosecution or civil proceedings. Buckinghamshire Council Licence No: 100021529 2021



Status: PROPOSED

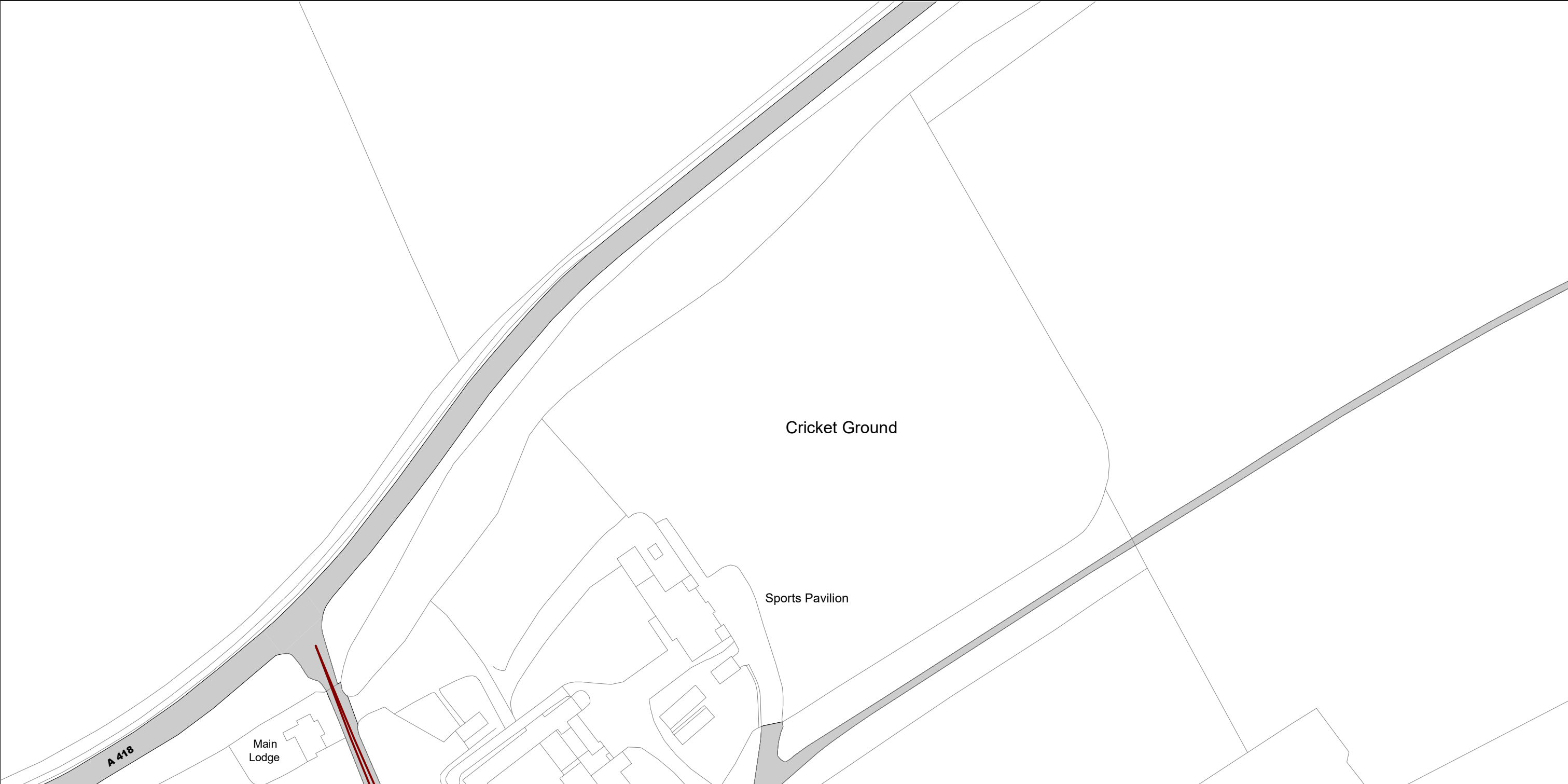
Tile Reference: Tile Ref: CI68

Sheet Revision Number: 0

Sheet Active From: 14/05/2021



The Buckinghamshire Council (Traffic Movement) Order 2021

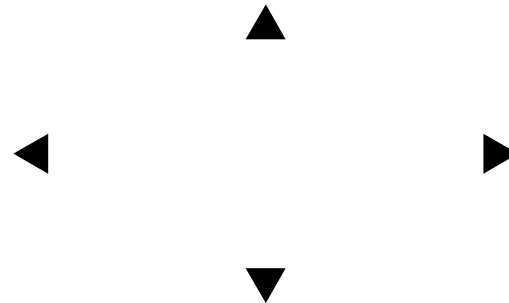


SCALE - 1 : 1250 at A3 size

NOTE: SEE MOVING MAP SCHEDULE LEGEND FOR RESTRICTIONS DISPLAYED



This map is reproduced from Ordnance Survey material with the permission of Ordnance Survey on behalf of the Controller of Her Majesty's Stationery Office © Crown Copyright. Unauthorised reproduction infringes Crown copyright and may lead to prosecution or civil proceedings. Buckinghamshire Council Licence No: 100021529 2021



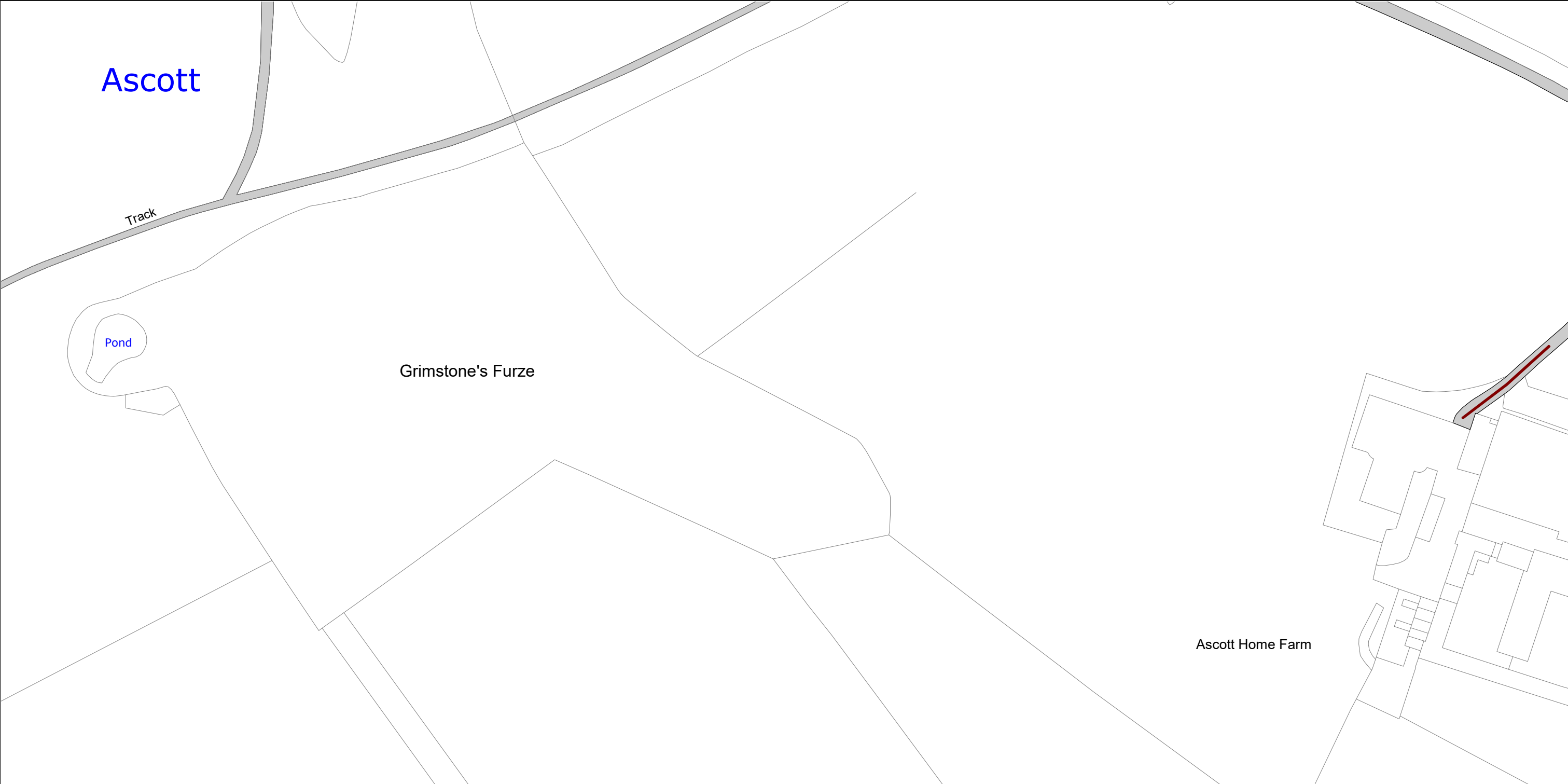
Status: PROPOSED

Tile Reference: Tile Ref: CJ64

Sheet Revision Number: 0

Sheet Active From: 14/05/2021

The Buckinghamshire Council (Traffic Movement) Order 2021

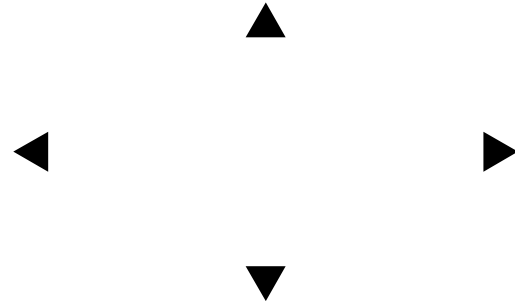


**SCALE** -1 : 1250 at A3 size

NOTE: SEE MOVING MAP SCHEDULE LEGEND FOR RESTRICTIONS DISPLAYED



This map is reproduced from Ordnance Survey material with the permission of Ordnance Survey on behalf of the Controller of Her Majesty's Stationery Office © Crown Copyright. Unauthorised reproduction infringes Crown copyright and may lead to prosecution or civil proceedings.  
 Buckinghamshire Council  
 Licence No: 100021529 2021



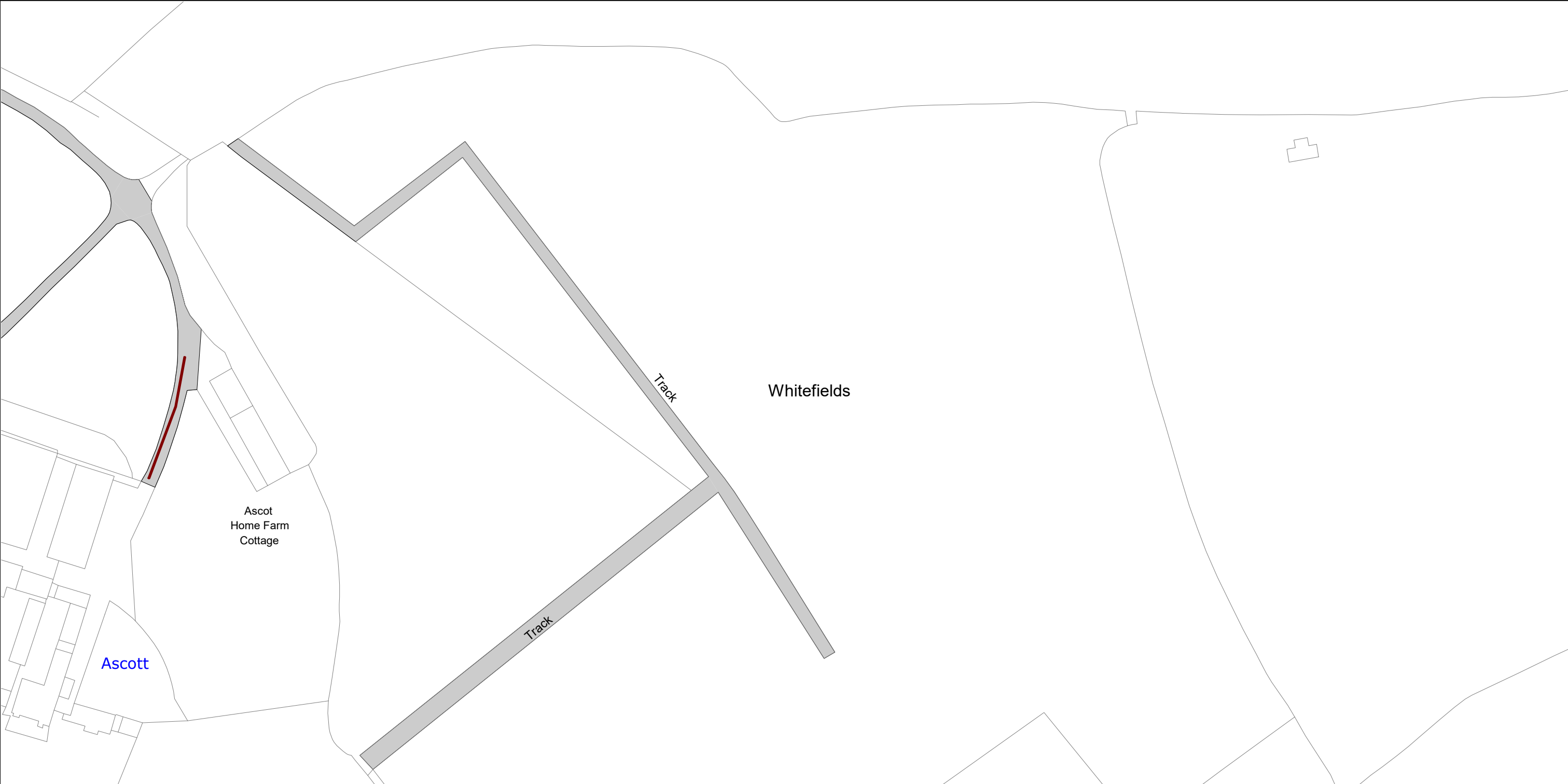
Status: PROPOSED

Tile Reference: Tile Ref: CJ65

Sheet Revision Number: 0

Sheet Active From: 14/05/2021

The Buckinghamshire Council (Traffic Movement) Order 2021

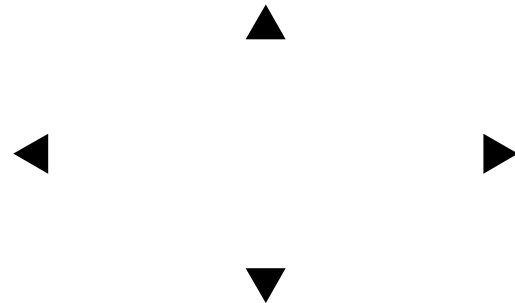


SCALE - 1 : 1250 at A3 size

NOTE: SEE MOVING MAP SCHEDULE LEGEND FOR RESTRICTIONS DISPLAYED



This map is reproduced from Ordnance Survey material with the permission of Ordnance Survey on behalf of the Controller of Her Majesty's Stationery Office © Crown Copyright. Unauthorised reproduction infringes Crown copyright and may lead to prosecution or civil proceedings.  
 Buckinghamshire Council  
 Licence No: 100021529 2021



Status: PROPOSED

Tile Reference: Tile Ref: CJ66

Sheet Revision Number: 0

Sheet Active From: 14/05/2021

The Buckinghamshire Council (Traffic Movement) Order 2021




SCALE - 1 : 1250 at A3 size

NOTE: SEE MOVING MAP SCHEDULE LEGEND FOR RESTRICTIONS DISPLAYED



This map is reproduced from Ordnance Survey material with the permission of Ordnance Survey on behalf of the Controller of Her Majesty's Stationery Office © Crown Copyright. Unauthorised reproduction infringes Crown copyright and may lead to prosecution or civil proceedings. Buckinghamshire Council Licence No: 100021529 2021



Status: PROPOSED

Tile Reference: Tile Ref: CJ67

Sheet Revision Number: 0

Sheet Active From: 14/05/2021

**The Buckinghamshire Council (Traffic Movement) Order 2021**

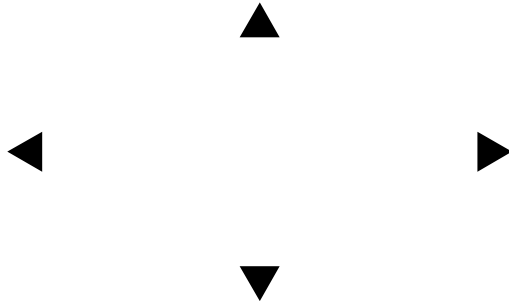


**SCALE -1 : 1250** at A3 size

NOTE: SEE MOVING MAP SCHEDULE LEGEND FOR RESTRICTIONS DISPLAYED



This map is reproduced from Ordnance Survey material with the permission of Ordnance Survey on behalf of the Controller of Her Majesty's Stationery Office © Crown Copyright. Unauthorised reproduction infringes Crown copyright and may lead to prosecution or civil proceedings. Buckinghamshire Council Licence No: 100021529 2021



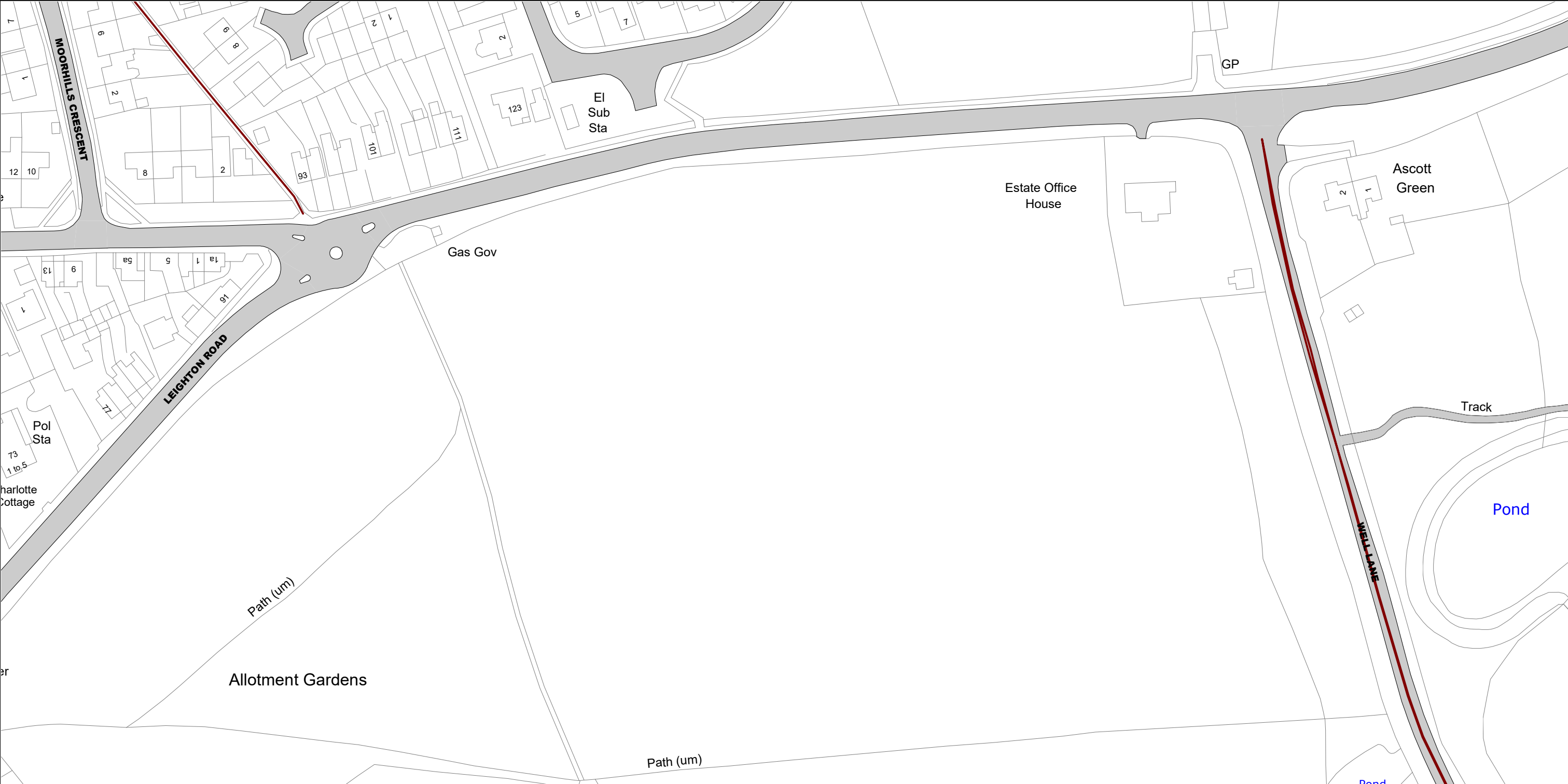
Status: PROPOSED

Tile Reference: Tile Ref: CJ68

Sheet Revision Number: 0

Sheet Active From: 14/05/2021



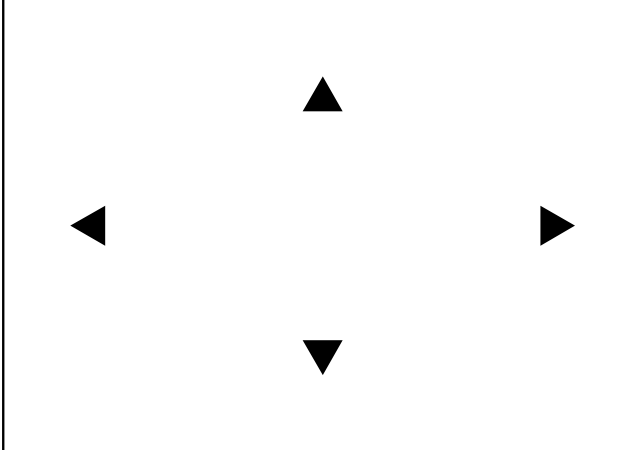
The Buckinghamshire Council (Traffic Movement) Order 2021



**SCALE** - 1 : 1250 at A3 size

NOTE: SEE MOVING MAP SCHEDULE LEGEND FOR RESTRICTIONS DISPLAYED

This map is reproduced from Ordnance Survey material with the permission of Ordnance Survey on behalf of the Controller of Her Majesty's Stationery Office © Crown Copyright. Unauthorised reproduction infringes Crown copyright and may lead to prosecution or civil proceedings.  
Buckinghamshire Council  
Licence No: 100021529 2021

Status: PROPOSED

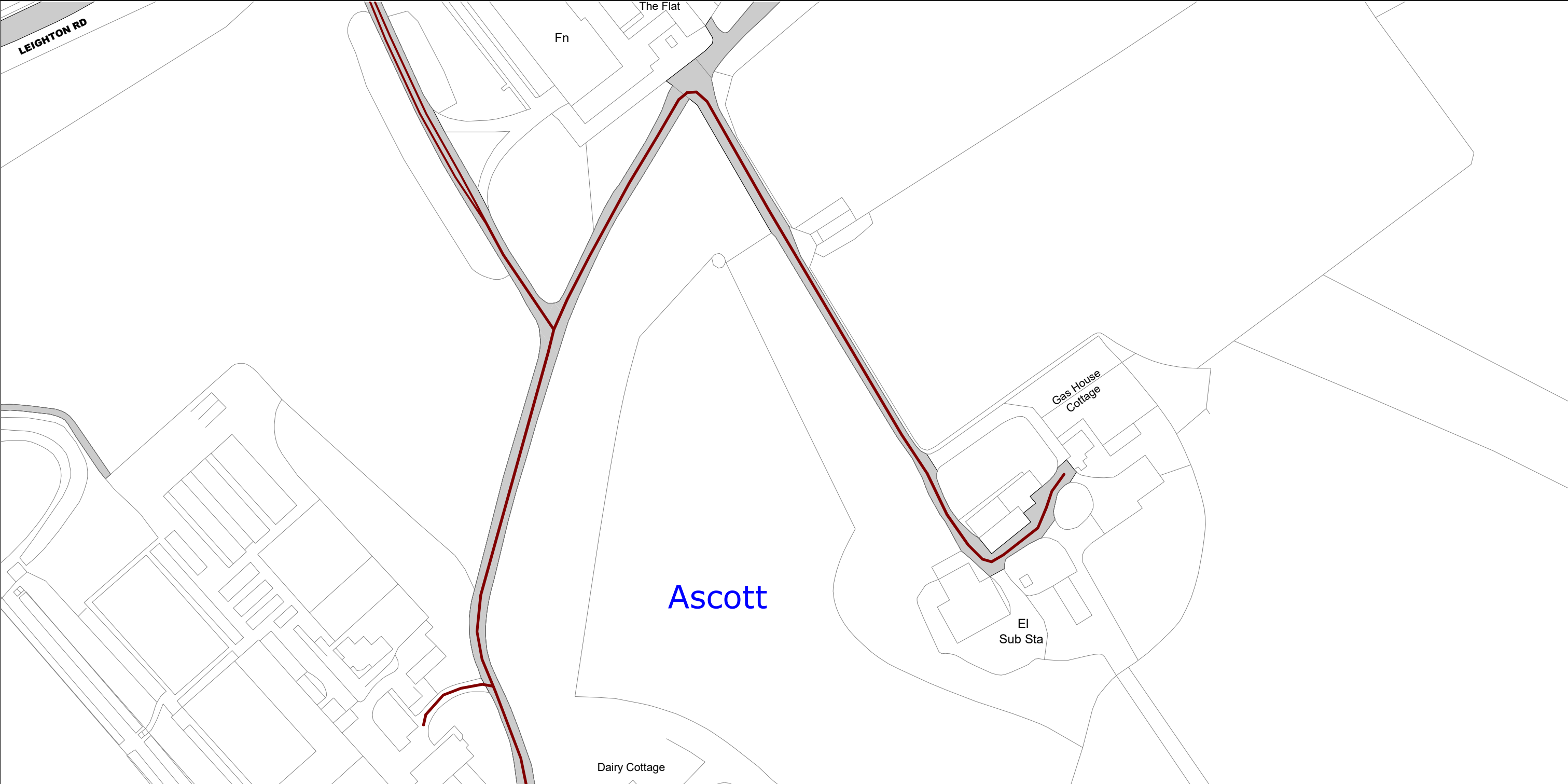
Tile Reference: Tile Ref: CK63

Sheet Revision Number: 0

Sheet Active From: 14/05/2021



The Buckinghamshire Council (Traffic Movement) Order 2021

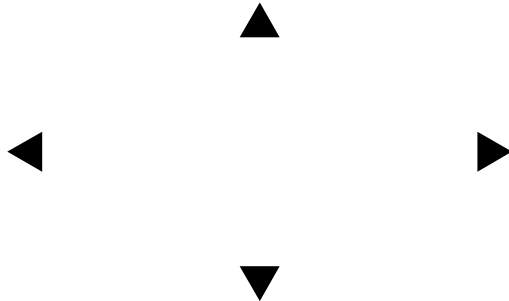


SCALE - 1 : 1250 at A3 size

NOTE: SEE MOVING MAP SCHEDULE LEGEND FOR RESTRICTIONS DISPLAYED



This map is reproduced from Ordnance Survey material with the permission of Ordnance Survey on behalf of the Controller of Her Majesty's Stationery Office © Crown Copyright. Unauthorised reproduction infringes Crown copyright and may lead to prosecution or civil proceedings. Buckinghamshire Council Licence No: 100021529 2021




Status: PROPOSED

Tile Reference: Tile Ref: CK64

Sheet Revision Number: 0

Sheet Active From: 14/05/2021

The Buckinghamshire Council (Traffic Movement) Order 2021

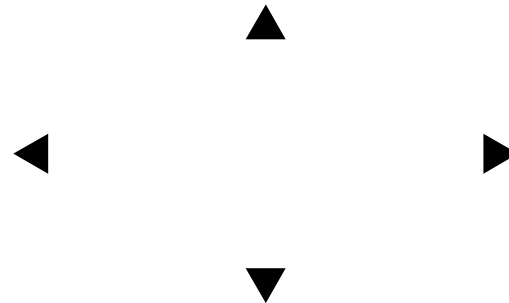


SCALE -1 : 1250 at A3 size

NOTE: SEE MOVING MAP SCHEDULE LEGEND FOR RESTRICTIONS DISPLAYED



This map is reproduced from Ordnance Survey material with the permission of Ordnance Survey on behalf of the Controller of Her Majesty's Stationery Office © Crown Copyright. Unauthorised reproduction infringes Crown copyright and may lead to prosecution or civil proceedings. Buckinghamshire Council Licence No: 100021529 2021




Status: PROPOSED

Tile Reference: Tile Ref: CK67

Sheet Revision Number: 0

Sheet Active From: 14/05/2021

The Buckinghamshire Council (Traffic Movement) Order 2021




**SCALE** - 1 : 1250 at A3 size

NOTE: SEE MOVING MAP SCHEDULE LEGEND FOR RESTRICTIONS DISPLAYED



This map is reproduced from Ordnance Survey material with the permission of Ordnance Survey on behalf of the Controller of Her Majesty's Stationery Office © Crown Copyright. Unauthorised reproduction infringes Crown copyright and may lead to prosecution or civil proceedings. Buckinghamshire Council Licence No: 100021529 2021



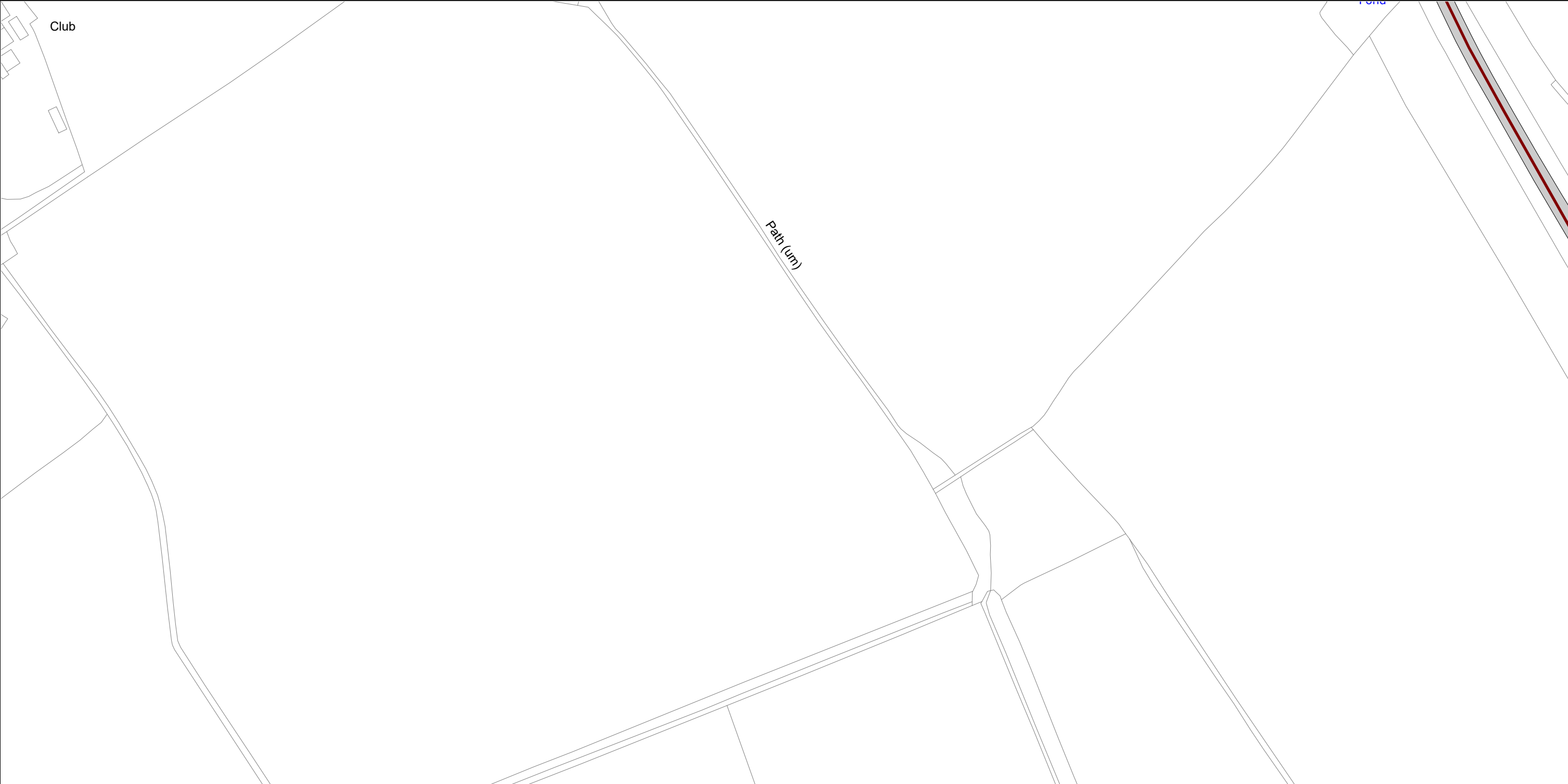
Status: PROPOSED

Tile Reference: Tile Ref: CK68

Sheet Revision Number: 0

Sheet Active From: 14/05/2021

The Buckinghamshire Council (Traffic Movement) Order 2021




SCALE -1 : 1250 at A3 size

NOTE: SEE MOVING MAP SCHEDULE LEGEND FOR RESTRICTIONS DISPLAYED



This map is reproduced from Ordnance Survey material with the permission of Ordnance Survey on behalf of the Controller of Her Majesty's Stationery Office © Crown Copyright. Unauthorised reproduction infringes Crown copyright and may lead to prosecution or civil proceedings. Buckinghamshire Council Licence No: 100021529 2021



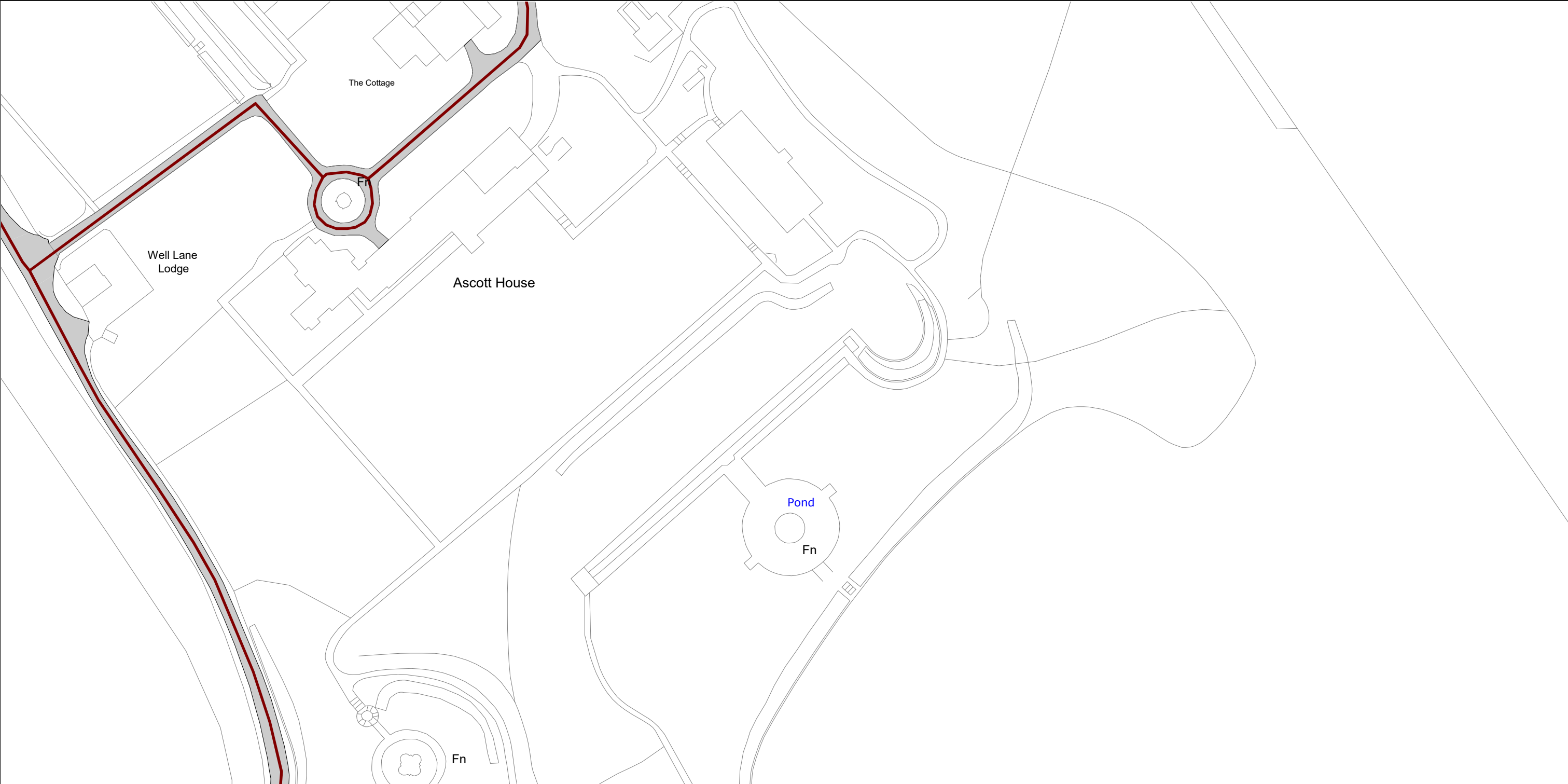
Status: PROPOSED

Tile Reference: Tile Ref: CL63

Sheet Revision Number: 0

Sheet Active From: 14/05/2021


**The Buckinghamshire Council (Traffic Movement) Order 2021**



**SCALE - 1 : 1250** at A3 size **NOTE: SEE MOVING MAP SCHEDULE LEGEND FOR RESTRICTIONS DISPLAYED**



This map is reproduced from Ordnance Survey material with the permission of Ordnance Survey on behalf of the Controller of Her Majesty's Stationery Office © Crown Copyright. Unauthorised reproduction infringes Crown copyright and may lead to prosecution or civil proceedings. Buckinghamshire Council Licence No: 100021529 2021



Status: PROPOSED

Tile Reference: Tile Ref: CL64

Sheet Revision Number: 0

Sheet Active From: 14/05/2021

The Buckinghamshire Council (Traffic Movement) Order 2021

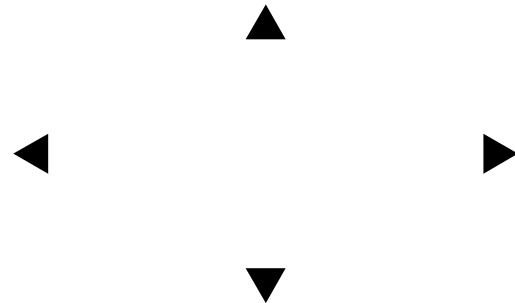


SCALE -1 : 1250 at A3 size

NOTE: SEE MOVING MAP SCHEDULE LEGEND FOR RESTRICTIONS DISPLAYED



This map is reproduced from Ordnance Survey material with the permission of Ordnance Survey on behalf of the Controller of Her Majesty's Stationery Office © Crown Copyright. Unauthorised reproduction infringes Crown copyright and may lead to prosecution or civil proceedings. Buckinghamshire Council Licence No: 100021529 2021



Status: PROPOSED

Tile Reference: Tile Ref: CL66

Sheet Revision Number: 0

Sheet Active From: 14/05/2021



The Buckinghamshire Council (Traffic Movement) Order 2021

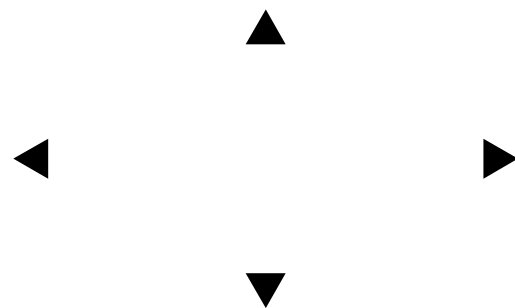


**SCALE** - 1 : 1250 at A3 size

NOTE: SEE MOVING MAP SCHEDULE LEGEND FOR RESTRICTIONS DISPLAYED



This map is reproduced from Ordnance Survey material with the permission of Ordnance Survey on behalf of the Controller of Her Majesty's Stationery Office © Crown Copyright. Unauthorised reproduction infringes Crown copyright and may lead to prosecution or civil proceedings. Buckinghamshire Council Licence No: 100021529 2021



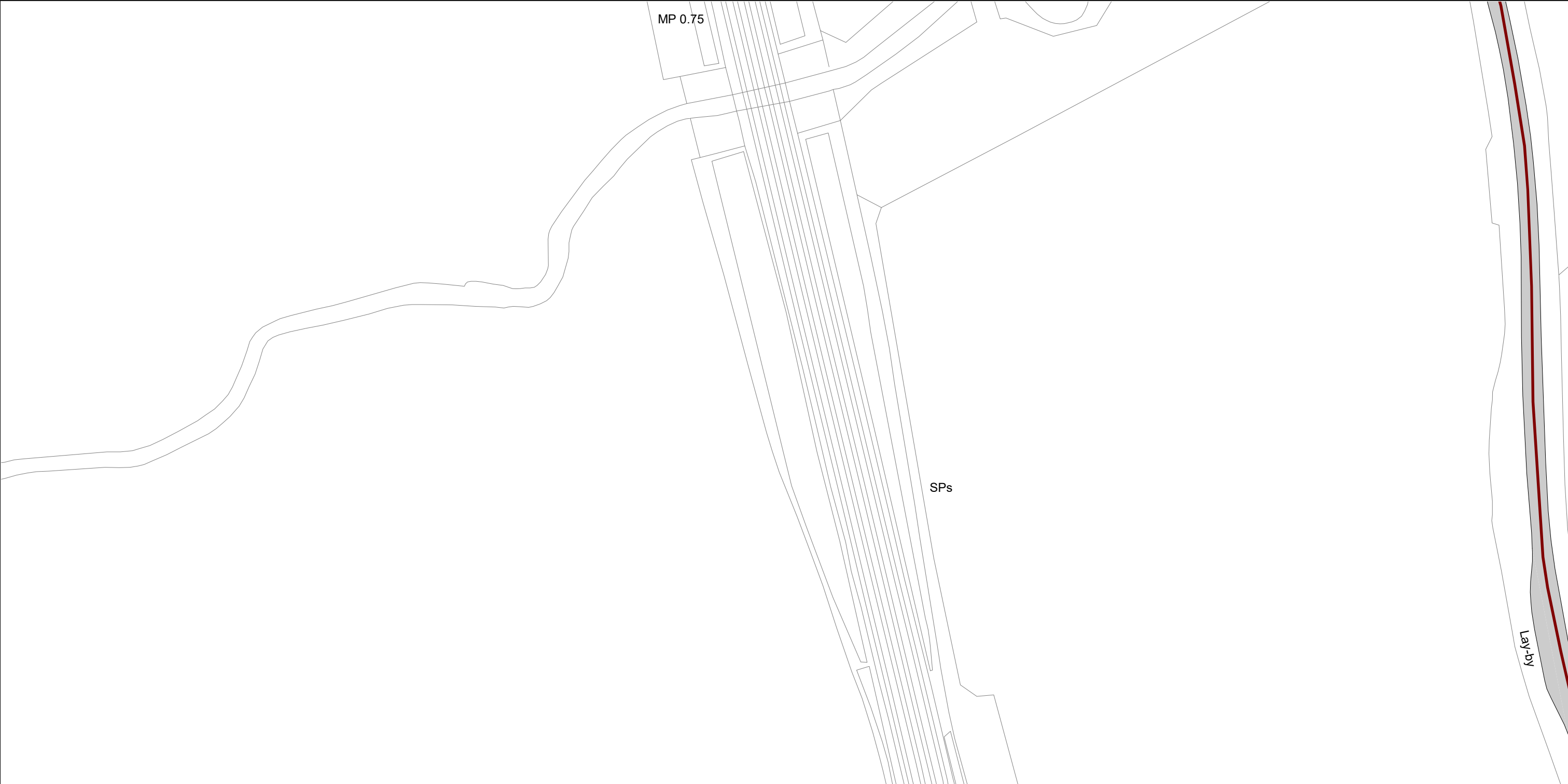
Status: PROPOSED

Tile Reference: Tile Ref: CL67

Sheet Revision Number: 0

Sheet Active From: 14/05/2021

The Buckinghamshire Council (Traffic Movement) Order 2021

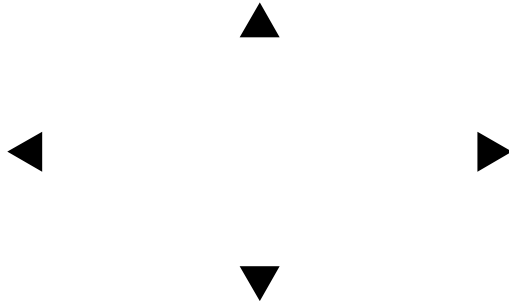


SCALE - 1 : 1250 at A3 size

NOTE: SEE MOVING MAP SCHEDULE LEGEND FOR RESTRICTIONS DISPLAYED



This map is reproduced from Ordnance Survey material with the permission of Ordnance Survey on behalf of the Controller of Her Majesty's Stationery Office © Crown Copyright. Unauthorised reproduction infringes Crown copyright and may lead to prosecution or civil proceedings. Buckinghamshire Council Licence No: 100021529 2021



Status: PROPOSED

Tile Reference: Tile Ref: CL68

Sheet Revision Number: 0

Sheet Active From: 14/05/2021

The Buckinghamshire Council (Traffic Movement) Order 2021




SCALE -1 : 1250 at A3 size

NOTE: SEE MOVING MAP SCHEDULE LEGEND FOR RESTRICTIONS DISPLAYED



This map is reproduced from Ordnance Survey material with the permission of Ordnance Survey on behalf of the Controller of Her Majesty's Stationery Office © Crown Copyright. Unauthorised reproduction infringes Crown copyright and may lead to prosecution or civil proceedings. Buckinghamshire Council Licence No: 100021529 2021



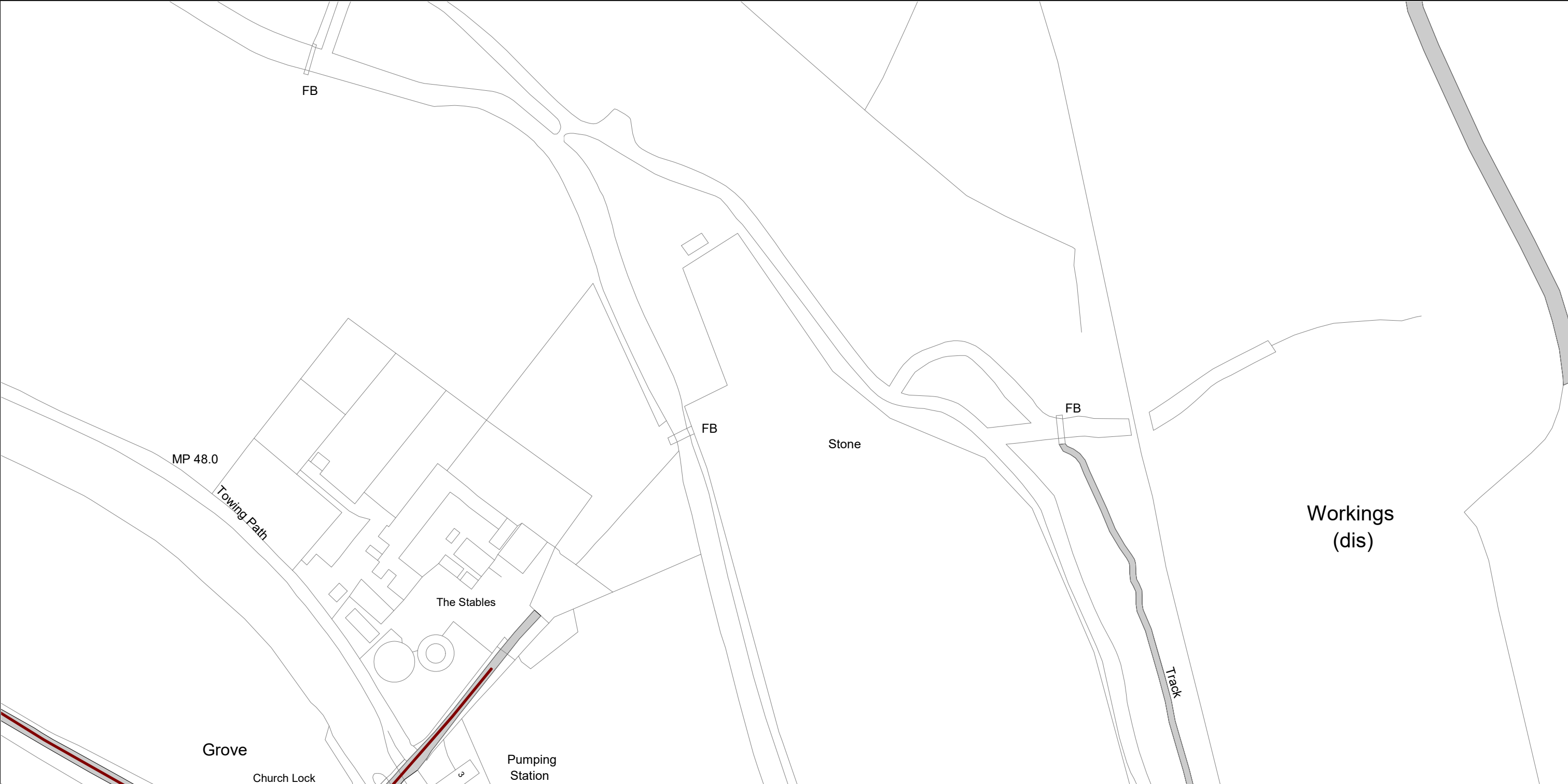
Status: PROPOSED

Tile Reference: Tile Ref: CL69

Sheet Revision Number: 0

Sheet Active From: 14/05/2021

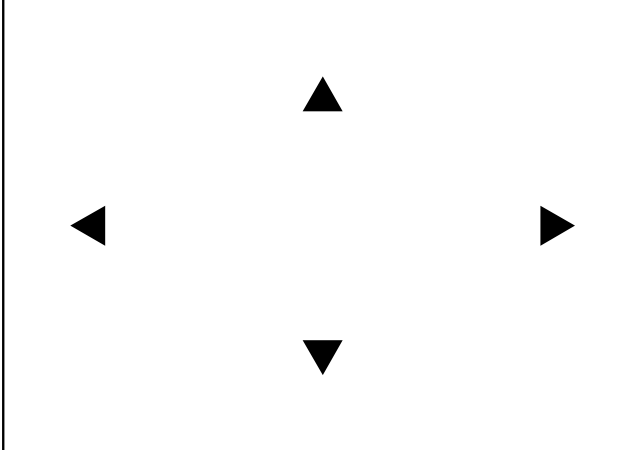
**The Buckinghamshire Council (Traffic Movement) Order 2021**



**SCALE - 1 : 1250** at A3 size

NOTE: SEE MOVING MAP SCHEDULE LEGEND FOR RESTRICTIONS DISPLAYED

This map is reproduced from Ordnance Survey material with the permission of Ordnance Survey on behalf of the Controller of Her Majesty's Stationery Office © Crown Copyright. Unauthorised reproduction infringes Crown copyright and may lead to prosecution or civil proceedings.  
Buckinghamshire Council  
Licence No: 100021529 2021



Status: PROPOSED

Tile Reference: Tile Ref: CL70

Sheet Revision Number: 0

Sheet Active From: 14/05/2021

The Buckinghamshire Council (Traffic Movement) Order 2021




SCALE - 1 : 1250 at A3 size

NOTE: SEE MOVING MAP SCHEDULE LEGEND FOR RESTRICTIONS DISPLAYED



This map is reproduced from Ordnance Survey material with the permission of Ordnance Survey on behalf of the Controller of Her Majesty's Stationery Office © Crown Copyright. Unauthorised reproduction infringes Crown copyright and may lead to prosecution or civil proceedings. Buckinghamshire Council Licence No: 100021529 2021



Status: PROPOSED

Tile Reference: Tile Ref: CM62

Sheet Revision Number: 0

Sheet Active From: 14/05/2021

**The Buckinghamshire Council (Traffic Movement) Order 2021**

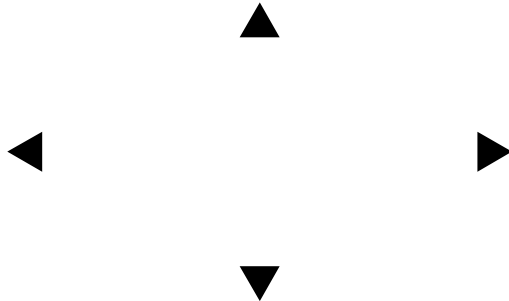


**SCALE -1 : 1250** at A3 size

NOTE: SEE MOVING MAP SCHEDULE LEGEND FOR RESTRICTIONS DISPLAYED



This map is reproduced from Ordnance Survey material with the permission of Ordnance Survey on behalf of the Controller of Her Majesty's Stationery Office © Crown Copyright. Unauthorised reproduction infringes Crown copyright and may lead to prosecution or civil proceedings.  
 Buckinghamshire Council  
 Licence No: 100021529 2021



Status: PROPOSED

Tile Reference: Tile Ref: CM63

Sheet Revision Number: 0

Sheet Active From: 14/05/2021




**The Buckinghamshire Council (Traffic Movement) Order 2021**



**SCALE -1 : 1250** at A3 size NOTE: SEE MOVING MAP SCHEDULE LEGEND FOR RESTRICTIONS DISPLAYED

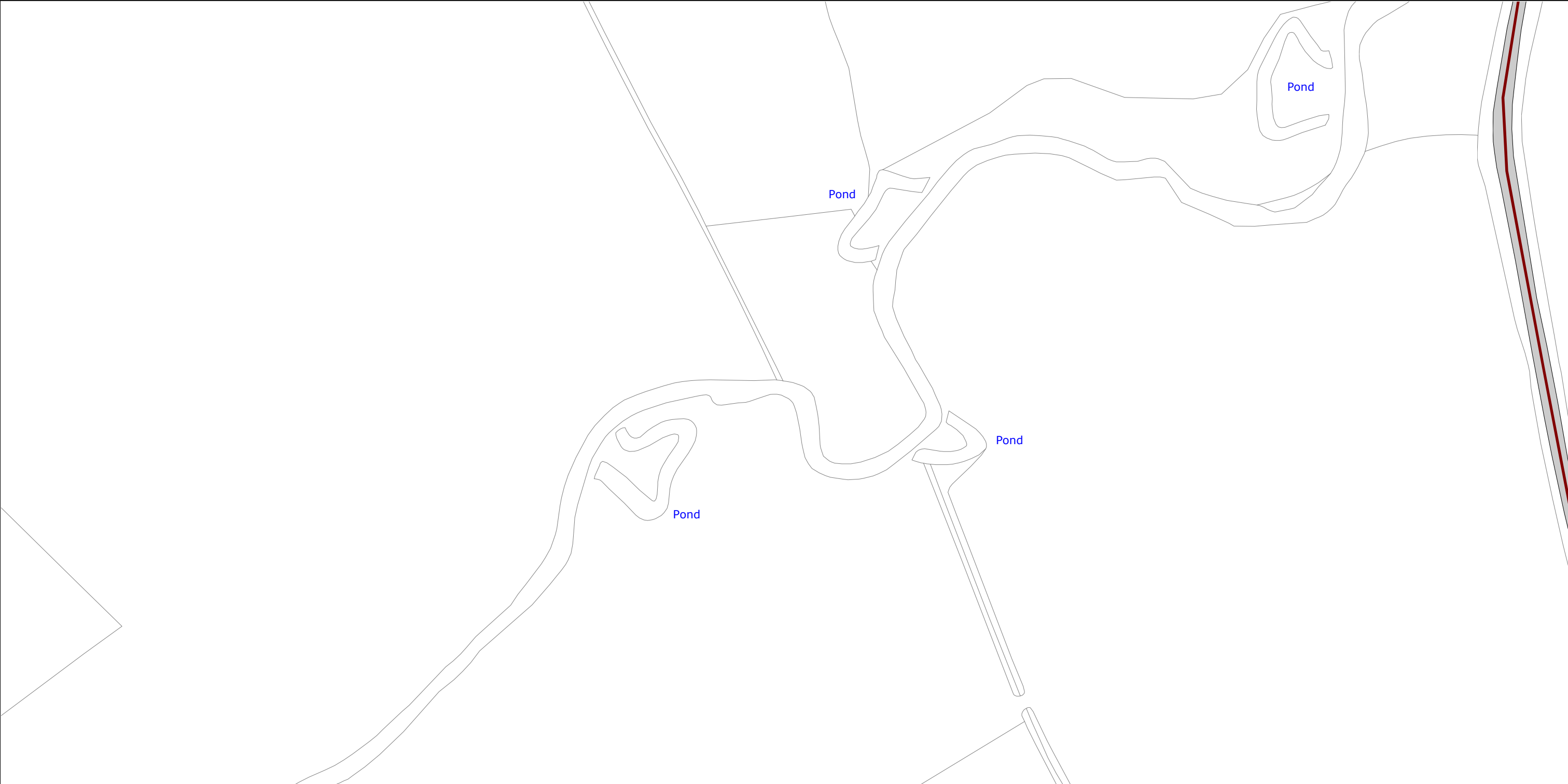


This map is reproduced from Ordnance Survey material with the permission of Ordnance Survey on behalf of the Controller of Her Majesty's Stationery Office © Crown Copyright. Unauthorised reproduction infringes Crown copyright and may lead to prosecution or civil proceedings.  
 Buckinghamshire Council  
 Licence No: 100021529 2021



Status: PROPOSED  
 Tile Reference: Tile Ref: CM64  
 Sheet Revision Number: 0  
 Sheet Active From: 14/05/2021

The Buckinghamshire Council (Traffic Movement) Order 2021




SCALE - 1 : 1250 at A3 size

NOTE: SEE MOVING MAP SCHEDULE LEGEND FOR RESTRICTIONS DISPLAYED



This map is reproduced from Ordnance Survey material with the permission of Ordnance Survey on behalf of the Controller of Her Majesty's Stationery Office © Crown Copyright. Unauthorised reproduction infringes Crown copyright and may lead to prosecution or civil proceedings. Buckinghamshire Council Licence No: 100021529 2021



Status: PROPOSED

Tile Reference: Tile Ref: CM66

Sheet Revision Number: 0

Sheet Active From: 14/05/2021

The Buckinghamshire Council (Traffic Movement) Order 2021

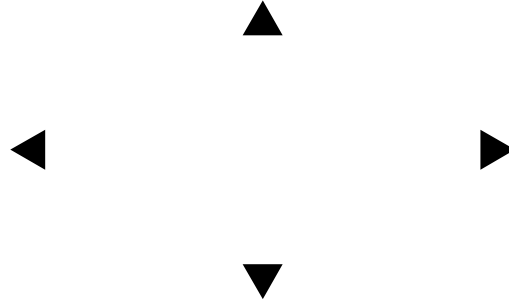


**SCALE** - 1 : 1250 at A3 size

NOTE: SEE MOVING MAP SCHEDULE LEGEND FOR RESTRICTIONS DISPLAYED



This map is reproduced from Ordnance Survey material with the permission of Ordnance Survey on behalf of the Controller of Her Majesty's Stationery Office © Crown Copyright. Unauthorised reproduction infringes Crown copyright and may lead to prosecution or civil proceedings. Buckinghamshire Council Licence No: 100021529 2021



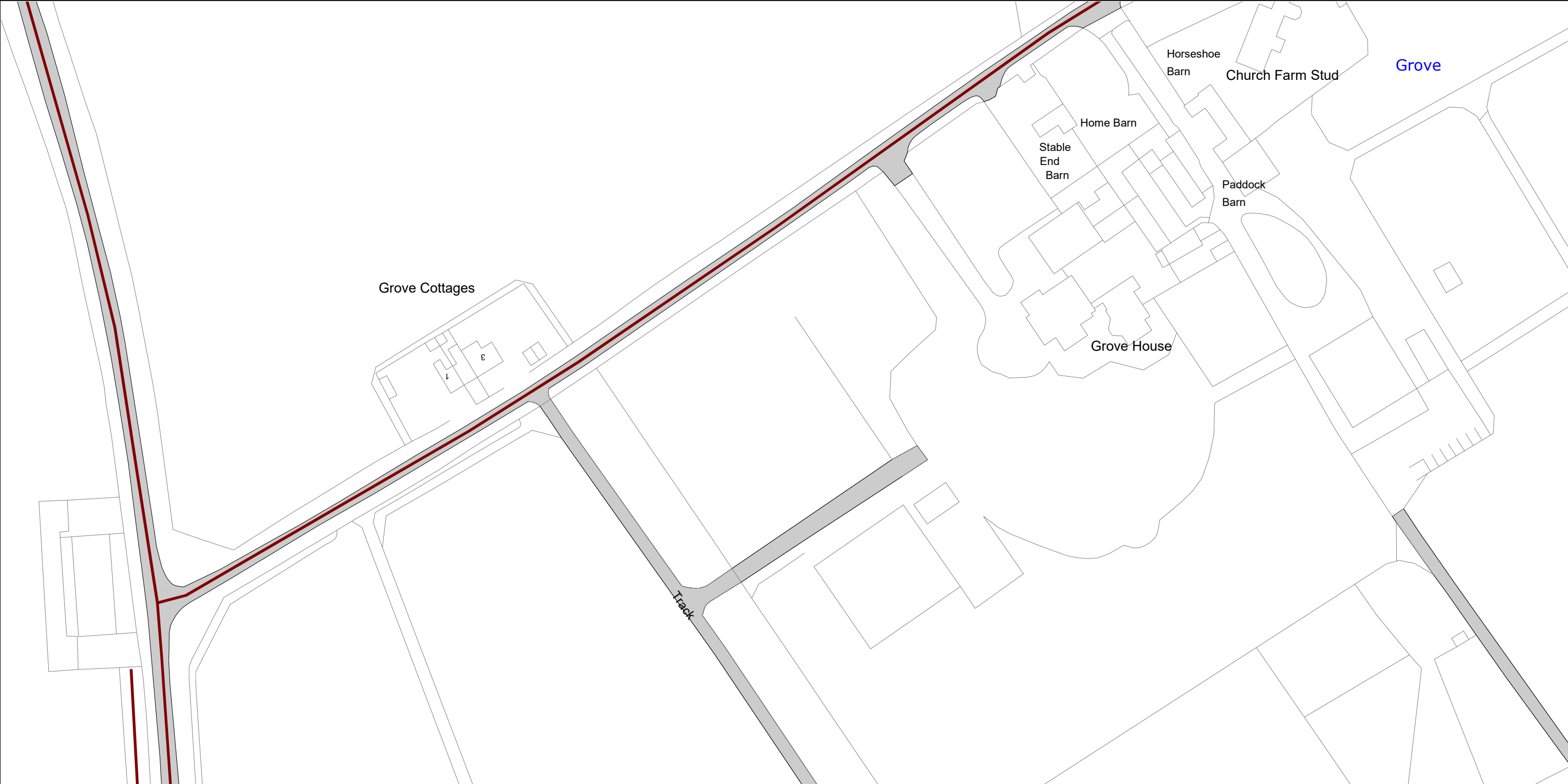
Status: PROPOSED

Tile Reference: Tile Ref: CM67

Sheet Revision Number: 0

Sheet Active From: 14/05/2021


**The Buckinghamshire Council (Traffic Movement) Order 2021**



**SCALE -1 : 1250** at A3 size NOTE: SEE MOVING MAP SCHEDULE LEGEND FOR RESTRICTIONS DISPLAYED

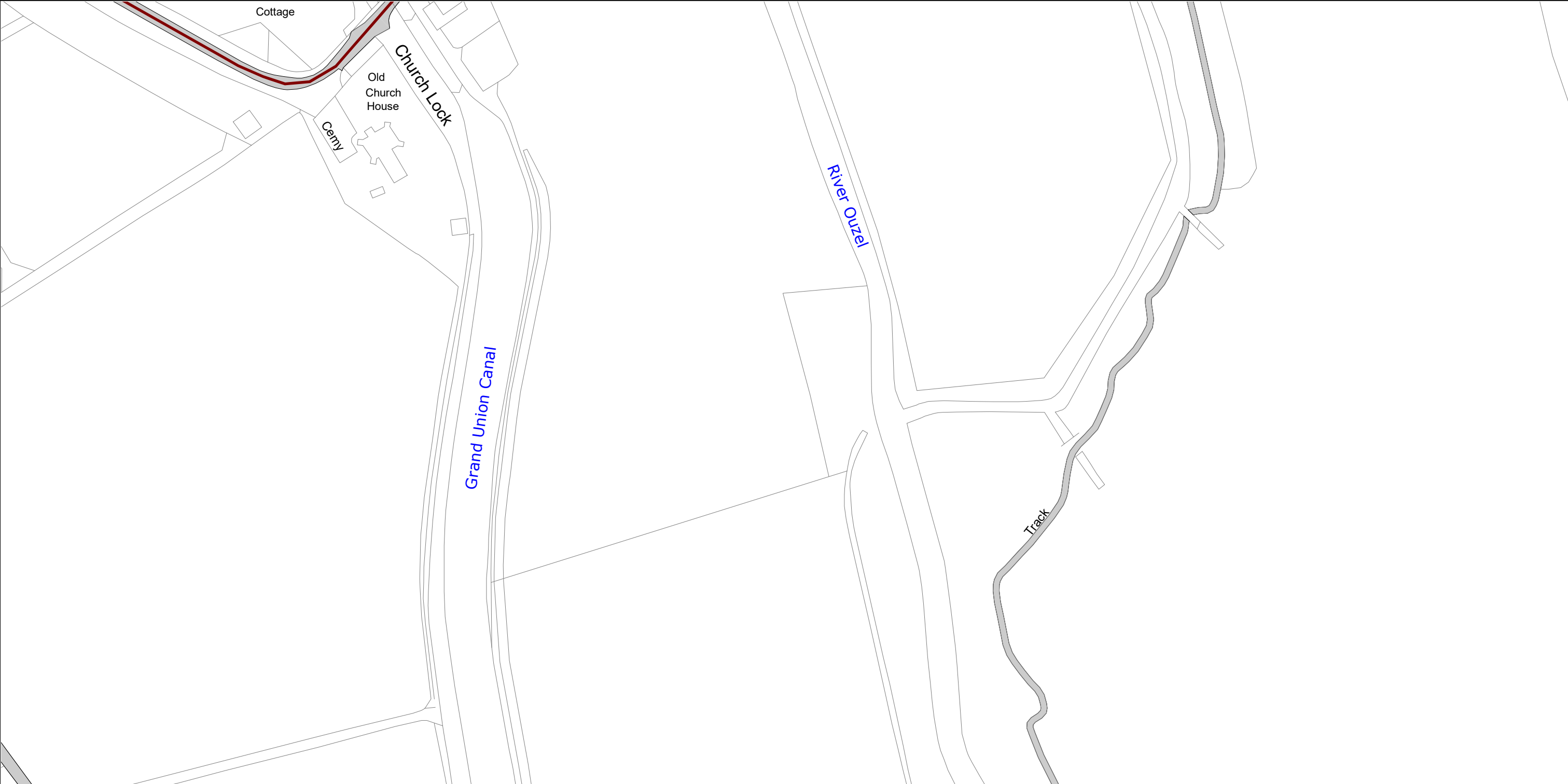


This map is reproduced from Ordnance Survey material with the permission of Ordnance Survey on behalf of the Controller of Her Majesty's Stationery Office © Crown Copyright. Unauthorised reproduction infringes Crown copyright and may lead to prosecution or civil proceedings.  
 Buckinghamshire Council  
 Licence No: 100021529 2021



Status: PROPOSED  
 Tile Reference: Tile Ref: CM69  
 Sheet Revision Number: 0  
 Sheet Active From: 14/05/2021

**The Buckinghamshire Council (Traffic Movement) Order 2021**




**SCALE -1 : 1250** at A3 size

NOTE: SEE MOVING MAP SCHEDULE LEGEND FOR RESTRICTIONS DISPLAYED



This map is reproduced from Ordnance Survey material with the permission of Ordnance Survey on behalf of the Controller of Her Majesty's Stationery Office © Crown Copyright. Unauthorised reproduction infringes Crown copyright and may lead to prosecution or civil proceedings. Buckinghamshire Council Licence No: 100021529 2021




Status: PROPOSED

Tile Reference: Tile Ref: CM70

Sheet Revision Number: 0

Sheet Active From: 14/05/2021

**The Buckinghamshire Council (Traffic Movement) Order 2021**




**SCALE -1 : 1250** at A3 size

NOTE: SEE MOVING MAP SCHEDULE LEGEND FOR RESTRICTIONS DISPLAYED



This map is reproduced from Ordnance Survey material with the permission of Ordnance Survey on behalf of the Controller of Her Majesty's Stationery Office © Crown Copyright. Unauthorised reproduction infringes Crown copyright and may lead to prosecution or civil proceedings.  
 Buckinghamshire Council  
 Licence No: 100021529 2021



Status: PROPOSED

Tile Reference: Tile Ref: CN62

Sheet Revision Number: 0

Sheet Active From: 14/05/2021



The Buckinghamshire Council (Traffic Movement) Order 2021




SCALE -1 : 1250 at A3 size

NOTE: SEE MOVING MAP SCHEDULE LEGEND FOR RESTRICTIONS DISPLAYED



This map is reproduced from Ordnance Survey material with the permission of Ordnance Survey on behalf of the Controller of Her Majesty's Stationery Office © Crown Copyright. Unauthorised reproduction infringes Crown copyright and may lead to prosecution or civil proceedings. Buckinghamshire Council Licence No: 100021529 2021



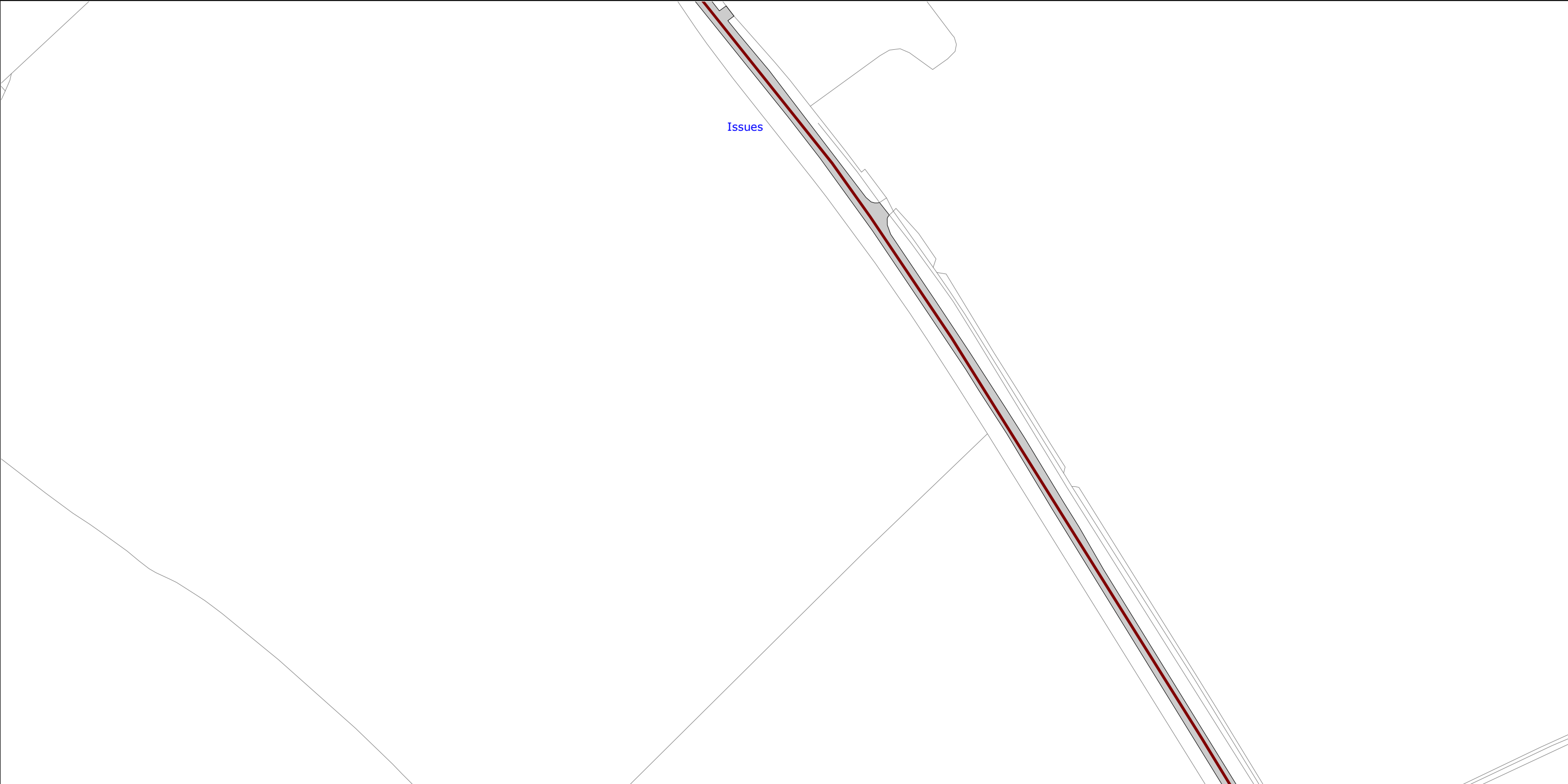
Status: PROPOSED

Tile Reference: Tile Ref: CN63

Sheet Revision Number: 0

Sheet Active From: 14/05/2021

The Buckinghamshire Council (Traffic Movement) Order 2021

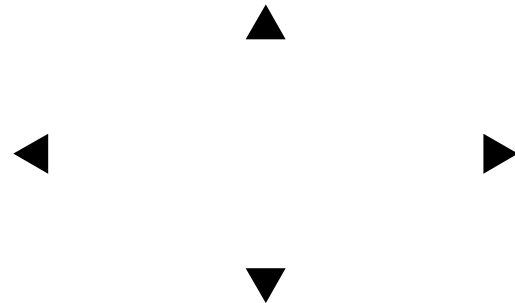


**SCALE** - 1 : 1250 at A3 size

NOTE: SEE MOVING MAP SCHEDULE LEGEND FOR RESTRICTIONS DISPLAYED



This map is reproduced from Ordnance Survey material with the permission of Ordnance Survey on behalf of the Controller of Her Majesty's Stationery Office © Crown Copyright. Unauthorised reproduction infringes Crown copyright and may lead to prosecution or civil proceedings.  
 Buckinghamshire Council  
 Licence No: 100021529 2021



Status: PROPOSED

Tile Reference: Tile Ref: CN64

Sheet Revision Number: 0

Sheet Active From: 14/05/2021

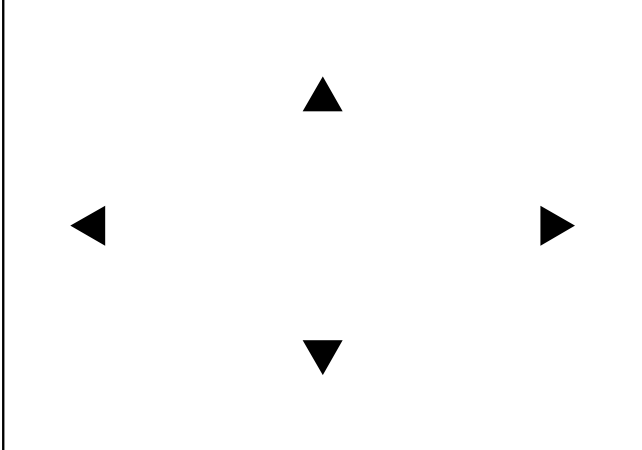
**The Buckinghamshire Council (Traffic Movement) Order 2021**



**SCALE -1 : 1250** at A3 size

NOTE: SEE MOVING MAP SCHEDULE LEGEND FOR RESTRICTIONS DISPLAYED

This map is reproduced from Ordnance Survey material with the permission of Ordnance Survey on behalf of the Controller of Her Majesty's Stationery Office © Crown Copyright. Unauthorised reproduction infringes Crown copyright and may lead to prosecution or civil proceedings.  
 Buckinghamshire Council  
 Licence No: 100021529 2021



Status: PROPOSED

Tile Reference: Tile Ref: CN67

Sheet Revision Number: 0

Sheet Active From: 14/05/2021

The Buckinghamshire Council (Traffic Movement) Order 2021

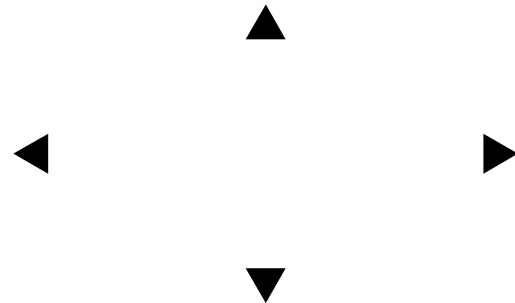


SCALE - 1 : 1250 at A3 size

NOTE: SEE MOVING MAP SCHEDULE LEGEND FOR RESTRICTIONS DISPLAYED



This map is reproduced from Ordnance Survey material with the permission of Ordnance Survey on behalf of the Controller of Her Majesty's Stationery Office © Crown Copyright. Unauthorised reproduction infringes Crown copyright and may lead to prosecution or civil proceedings. Buckinghamshire Council Licence No: 100021529 2021



Status: PROPOSED

Tile Reference: Tile Ref: CN69

Sheet Revision Number: 0

Sheet Active From: 14/05/2021

The Buckinghamshire Council (Traffic Movement) Order 2021

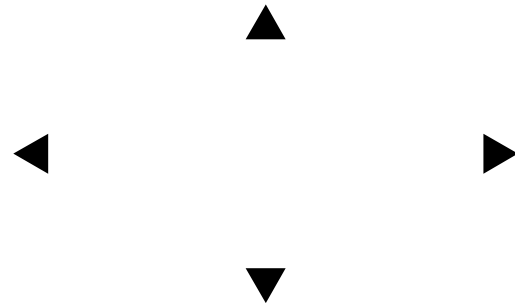


SCALE -1 : 1250 at A3 size

NOTE: SEE MOVING MAP SCHEDULE LEGEND FOR RESTRICTIONS DISPLAYED



This map is reproduced from Ordnance Survey material with the permission of Ordnance Survey on behalf of the Controller of Her Majesty's Stationery Office © Crown Copyright. Unauthorised reproduction infringes Crown copyright and may lead to prosecution or civil proceedings.  
 Buckinghamshire Council  
 Licence No: 100021529 2021




Status: PROPOSED

Tile Reference: Tile Ref: CO63

Sheet Revision Number: 0

Sheet Active From: 14/05/2021

The Buckinghamshire Council (Traffic Movement) Order 2021

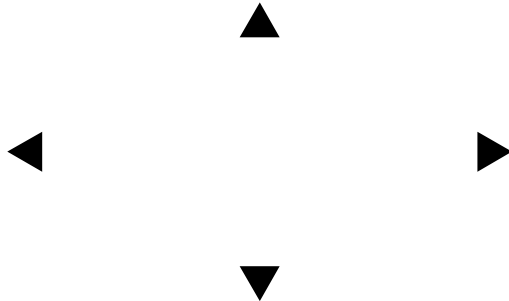


SCALE -1 : 1250 at A3 size

NOTE: SEE MOVING MAP SCHEDULE LEGEND FOR RESTRICTIONS DISPLAYED



This map is reproduced from Ordnance Survey material with the permission of Ordnance Survey on behalf of the Controller of Her Majesty's Stationery Office © Crown Copyright. Unauthorised reproduction infringes Crown copyright and may lead to prosecution or civil proceedings. Buckinghamshire Council Licence No: 100021529 2021



Status: PROPOSED

Tile Reference: Tile Ref: CO64

Sheet Revision Number: 0

Sheet Active From: 14/05/2021

The Buckinghamshire Council (Traffic Movement) Order 2021

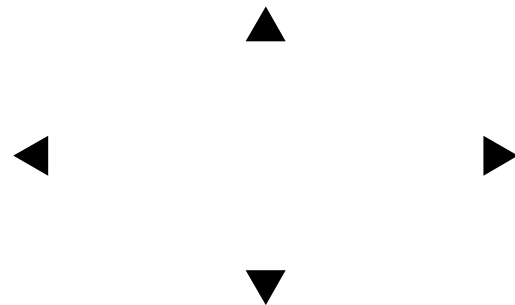


**SCALE** - 1 : 1250 at A3 size

NOTE: SEE MOVING MAP SCHEDULE LEGEND FOR RESTRICTIONS DISPLAYED



This map is reproduced from Ordnance Survey material with the permission of Ordnance Survey on behalf of the Controller of Her Majesty's Stationery Office © Crown Copyright. Unauthorised reproduction infringes Crown copyright and may lead to prosecution or civil proceedings. Buckinghamshire Council Licence No: 100021529 2021



Status: PROPOSED

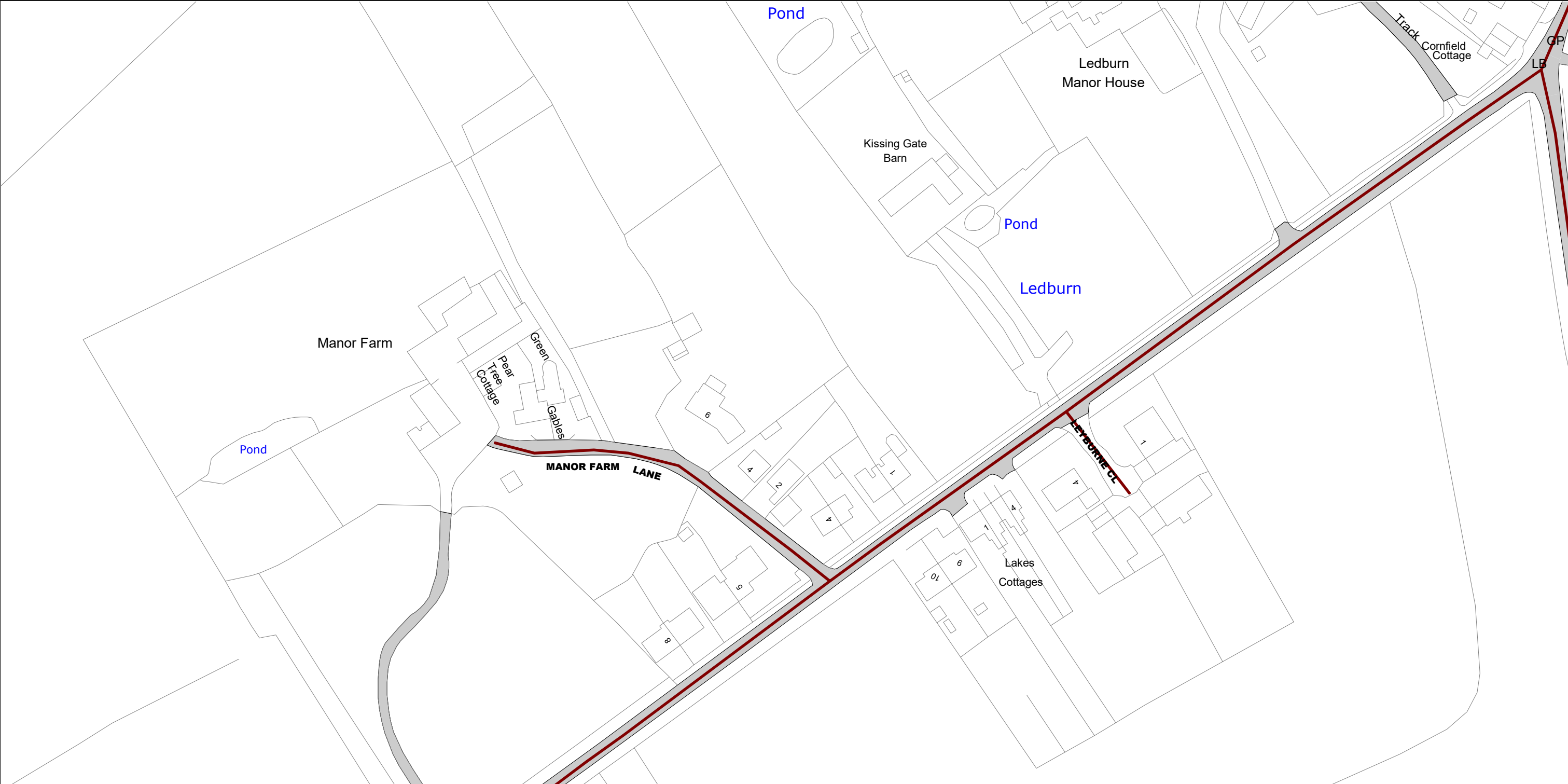
Tile Reference: Tile Ref: CO65

Sheet Revision Number: 0

Sheet Active From: 14/05/2021



The Buckinghamshire Council (Traffic Movement) Order 2021

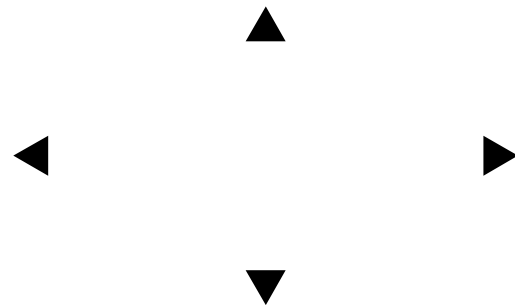


SCALE - 1 : 1250 at A3 size

NOTE: SEE MOVING MAP SCHEDULE LEGEND FOR RESTRICTIONS DISPLAYED



This map is reproduced from Ordnance Survey material with the permission of Ordnance Survey on behalf of the Controller of Her Majesty's Stationery Office © Crown Copyright. Unauthorised reproduction infringes Crown copyright and may lead to prosecution or civil proceedings. Buckinghamshire Council Licence No: 100021529 2021



Status: PROPOSED

Tile Reference: Tile Ref: CO66

Sheet Revision Number: 0

Sheet Active From: 14/05/2021

The Buckinghamshire Council (Traffic Movement) Order 2021

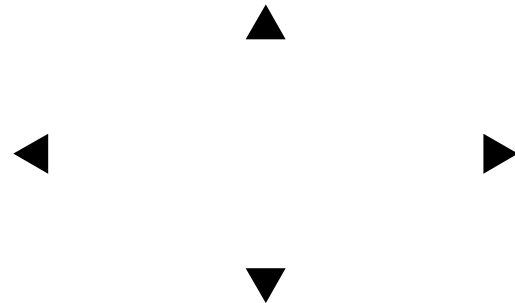


**SCALE** - 1 : 1250 at A3 size

NOTE: SEE MOVING MAP SCHEDULE LEGEND FOR RESTRICTIONS DISPLAYED



This map is reproduced from Ordnance Survey material with the permission of Ordnance Survey on behalf of the Controller of Her Majesty's Stationery Office © Crown Copyright. Unauthorised reproduction infringes Crown copyright and may lead to prosecution or civil proceedings.  
 Buckinghamshire Council  
 Licence No: 100021529 2021



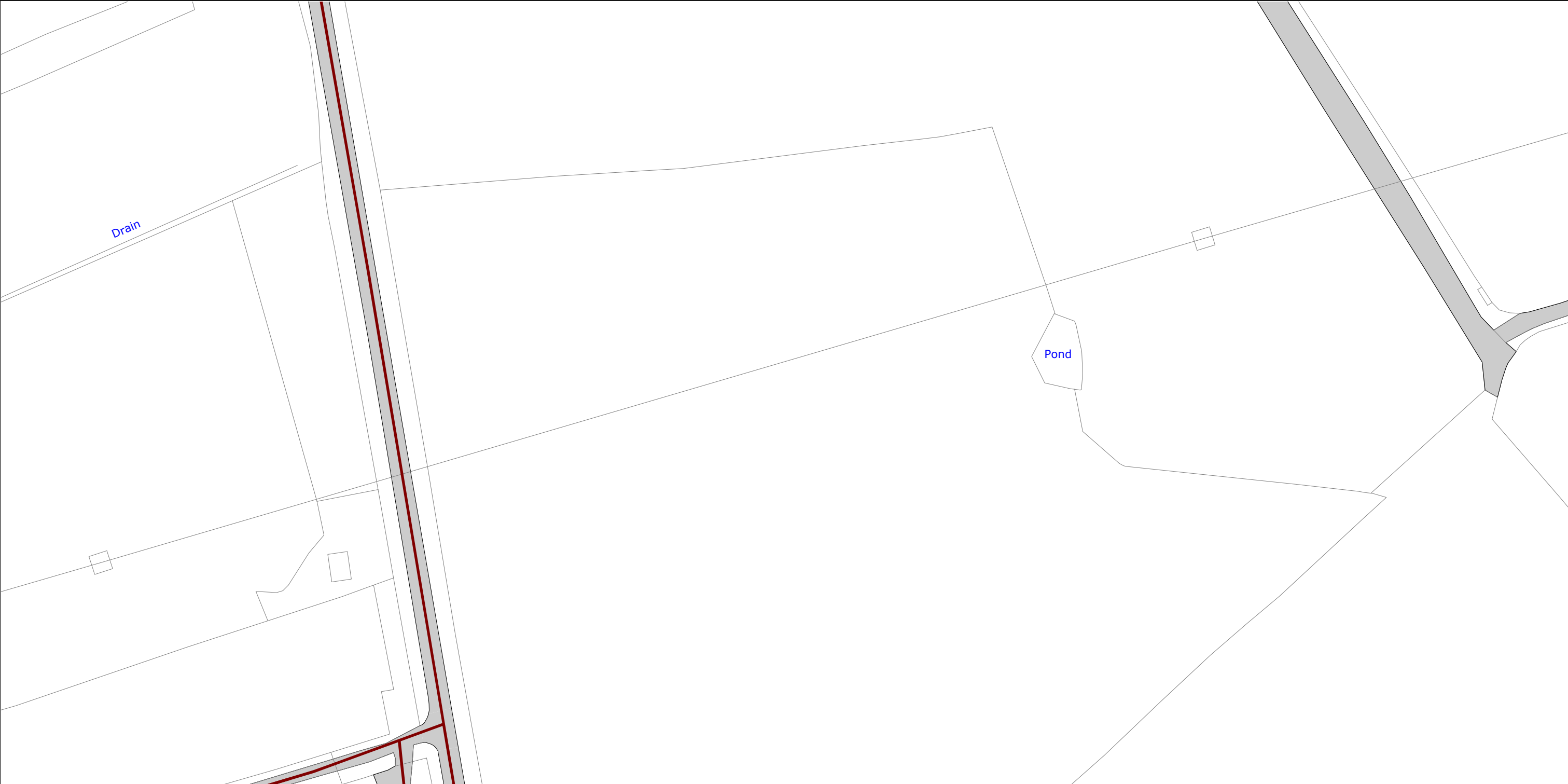
Status: PROPOSED

Tile Reference: Tile Ref: CO67

Sheet Revision Number: 0

Sheet Active From: 14/05/2021

The Buckinghamshire Council (Traffic Movement) Order 2021

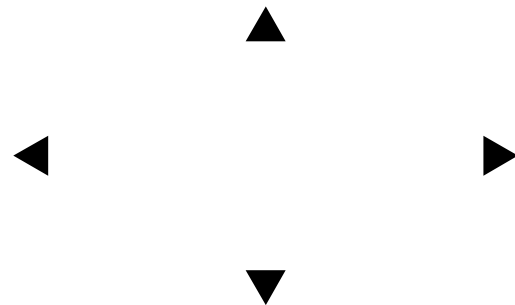


SCALE - 1 : 1250 at A3 size

NOTE: SEE MOVING MAP SCHEDULE LEGEND FOR RESTRICTIONS DISPLAYED



This map is reproduced from Ordnance Survey material with the permission of Ordnance Survey on behalf of the Controller of Her Majesty's Stationery Office © Crown Copyright. Unauthorised reproduction infringes Crown copyright and may lead to prosecution or civil proceedings. Buckinghamshire Council Licence No: 100021529 2021



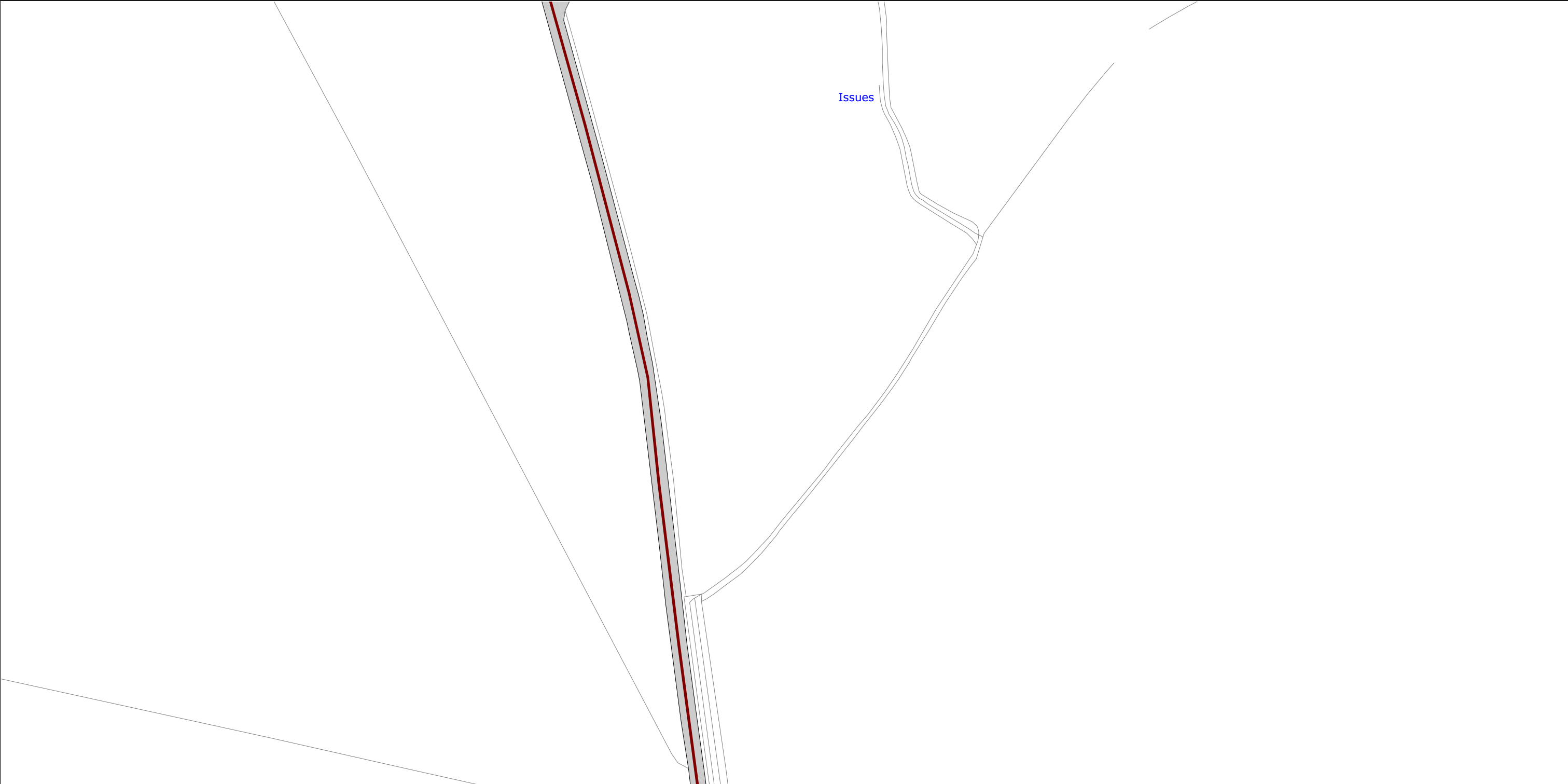
Status: PROPOSED

Tile Reference: Tile Ref: CO69

Sheet Revision Number: 0

Sheet Active From: 14/05/2021

The Buckinghamshire Council (Traffic Movement) Order 2021

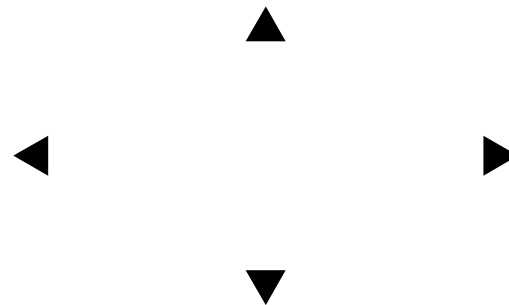


SCALE - 1 : 1250 at A3 size

NOTE: SEE MOVING MAP SCHEDULE LEGEND FOR RESTRICTIONS DISPLAYED



This map is reproduced from Ordnance Survey material with the permission of Ordnance Survey on behalf of the Controller of Her Majesty's Stationery Office © Crown Copyright. Unauthorised reproduction infringes Crown copyright and may lead to prosecution or civil proceedings. Buckinghamshire Council Licence No: 100021529 2021



Status: PROPOSED

Tile Reference: Tile Ref: CP63

Sheet Revision Number: 0

Sheet Active From: 14/05/2021

The Buckinghamshire Council (Traffic Movement) Order 2021




SCALE -1 : 1250 at A3 size

NOTE: SEE MOVING MAP SCHEDULE LEGEND FOR RESTRICTIONS DISPLAYED



This map is reproduced from Ordnance Survey material with the permission of Ordnance Survey on behalf of the Controller of Her Majesty's Stationery Office © Crown Copyright. Unauthorised reproduction infringes Crown copyright and may lead to prosecution or civil proceedings. Buckinghamshire Council Licence No: 100021529 2021



Status: PROPOSED

Tile Reference: Tile Ref: CP65

Sheet Revision Number: 0

Sheet Active From: 14/05/2021

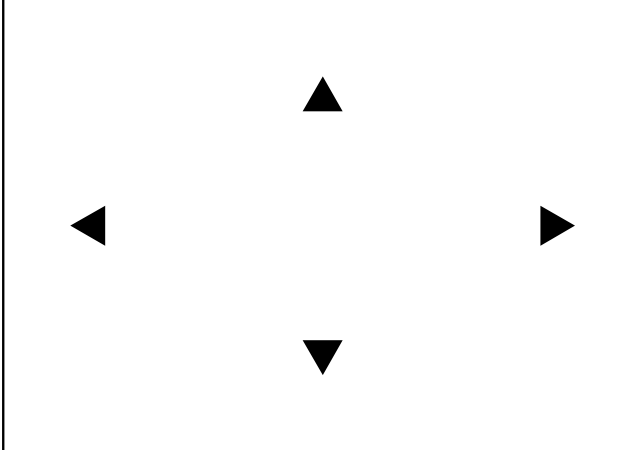
**The Buckinghamshire Council (Traffic Movement) Order 2021**



**SCALE -1 : 1250** at A3 size

NOTE: SEE MOVING MAP SCHEDULE LEGEND FOR RESTRICTIONS DISPLAYED

This map is reproduced from Ordnance Survey material with the permission of Ordnance Survey on behalf of the Controller of Her Majesty's Stationery Office © Crown Copyright. Unauthorised reproduction infringes Crown copyright and may lead to prosecution or civil proceedings.  
Buckinghamshire Council  
Licence No: 100021529 2021



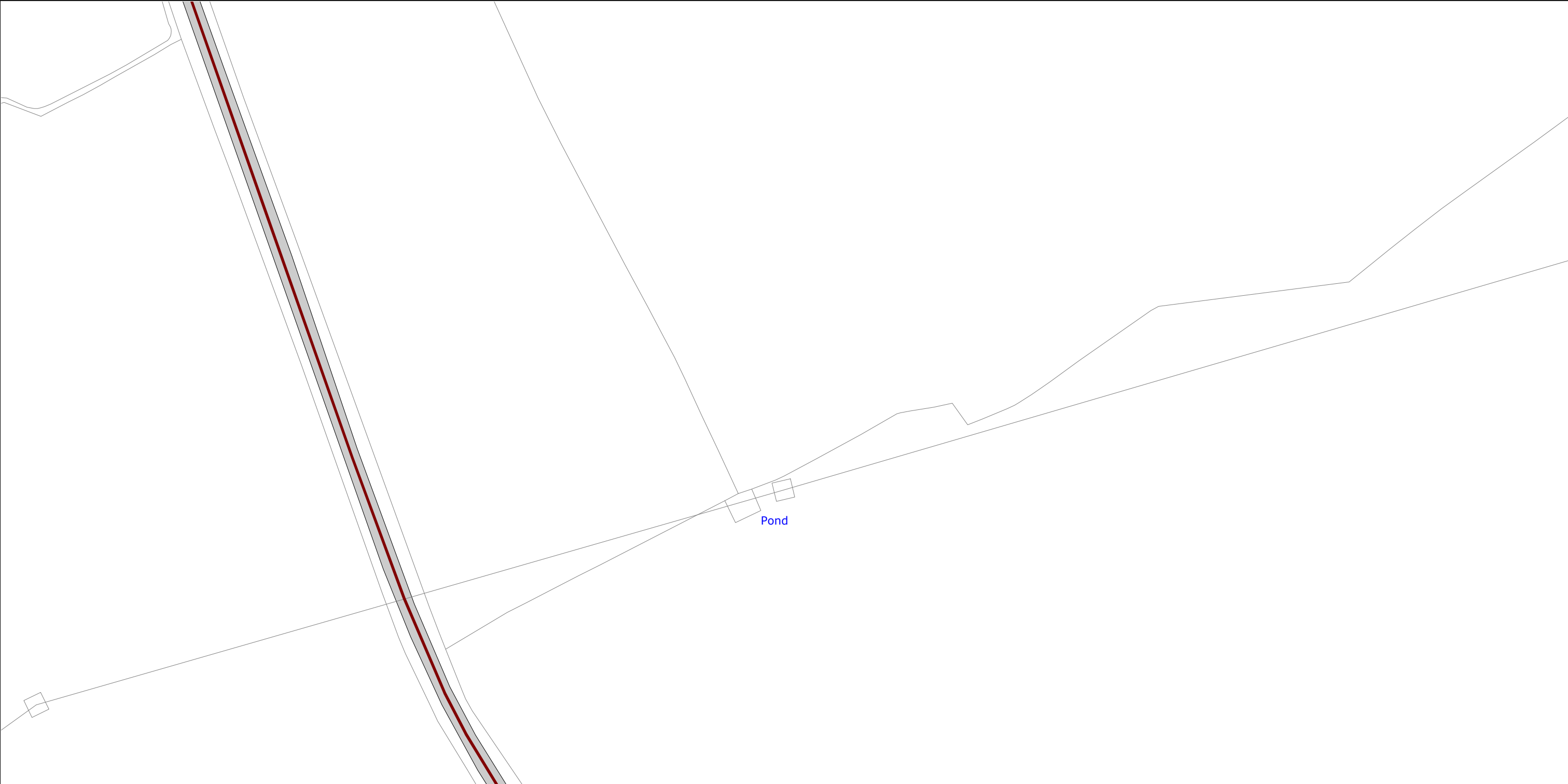
Status: PROPOSED

Tile Reference: Tile Ref: CP66

Sheet Revision Number: 0

Sheet Active From: 14/05/2021

The Buckinghamshire Council (Traffic Movement) Order 2021

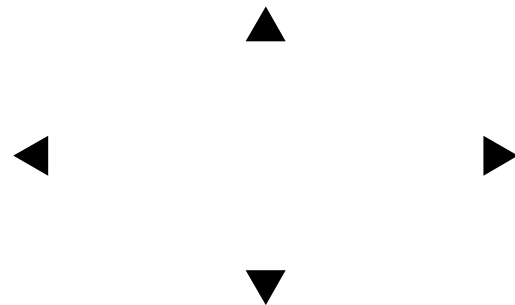


SCALE -1 : 1250 at A3 size

NOTE: SEE MOVING MAP SCHEDULE LEGEND FOR RESTRICTIONS DISPLAYED



This map is reproduced from Ordnance Survey material with the permission of Ordnance Survey on behalf of the Controller of Her Majesty's Stationery Office © Crown Copyright. Unauthorised reproduction infringes Crown copyright and may lead to prosecution or civil proceedings. Buckinghamshire Council Licence No: 100021529 2021



Status: PROPOSED

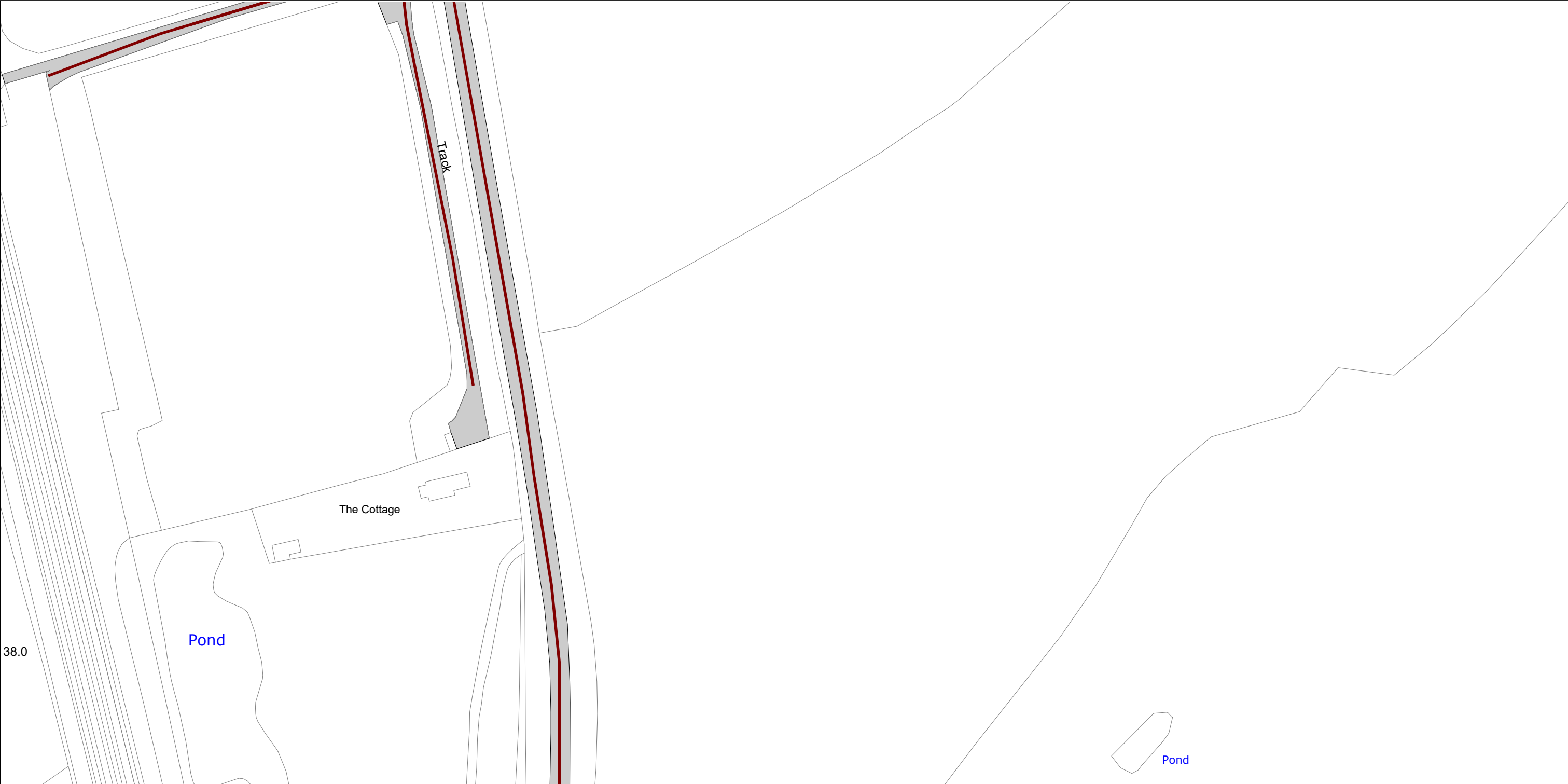
Tile Reference: Tile Ref: CP67

Sheet Revision Number: 0

Sheet Active From: 14/05/2021




**The Buckinghamshire Council (Traffic Movement) Order 2021**



**SCALE -1 : 1250** at A3 size      NOTE: SEE MOVING MAP SCHEDULE LEGEND FOR RESTRICTIONS DISPLAYED



This map is reproduced from Ordnance Survey material with the permission of Ordnance Survey on behalf of the Controller of Her Majesty's Stationery Office © Crown Copyright. Unauthorised reproduction infringes Crown copyright and may lead to prosecution or civil proceedings.  
 Buckinghamshire Council  
 Licence No: 100021529 2021



Status: PROPOSED  
 Tile Reference: Tile Ref: CP69  
 Sheet Revision Number: 0  
 Sheet Active From: 14/05/2021

The Buckinghamshire Council (Traffic Movement) Order 2021




SCALE -1 : 1250 at A3 size

NOTE: SEE MOVING MAP SCHEDULE LEGEND FOR RESTRICTIONS DISPLAYED



This map is reproduced from Ordnance Survey material with the permission of Ordnance Survey on behalf of the Controller of Her Majesty's Stationery Office © Crown Copyright. Unauthorised reproduction infringes Crown copyright and may lead to prosecution or civil proceedings. Buckinghamshire Council Licence No: 100021529 2021



Status: PROPOSED

Tile Reference: Tile Ref: CQ63

Sheet Revision Number: 0

Sheet Active From: 14/05/2021

The Buckinghamshire Council (Traffic Movement) Order 2021

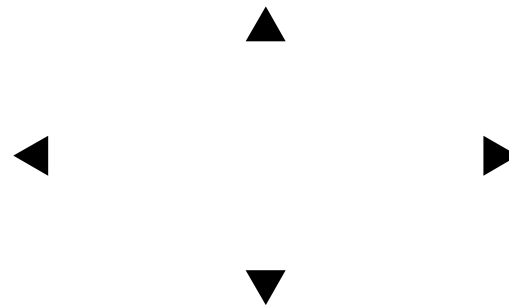


SCALE -1 : 1250 at A3 size

NOTE: SEE MOVING MAP SCHEDULE LEGEND FOR RESTRICTIONS DISPLAYED



This map is reproduced from Ordnance Survey material with the permission of Ordnance Survey on behalf of the Controller of Her Majesty's Stationery Office © Crown Copyright. Unauthorised reproduction infringes Crown copyright and may lead to prosecution or civil proceedings. Buckinghamshire Council Licence No: 100021529 2021



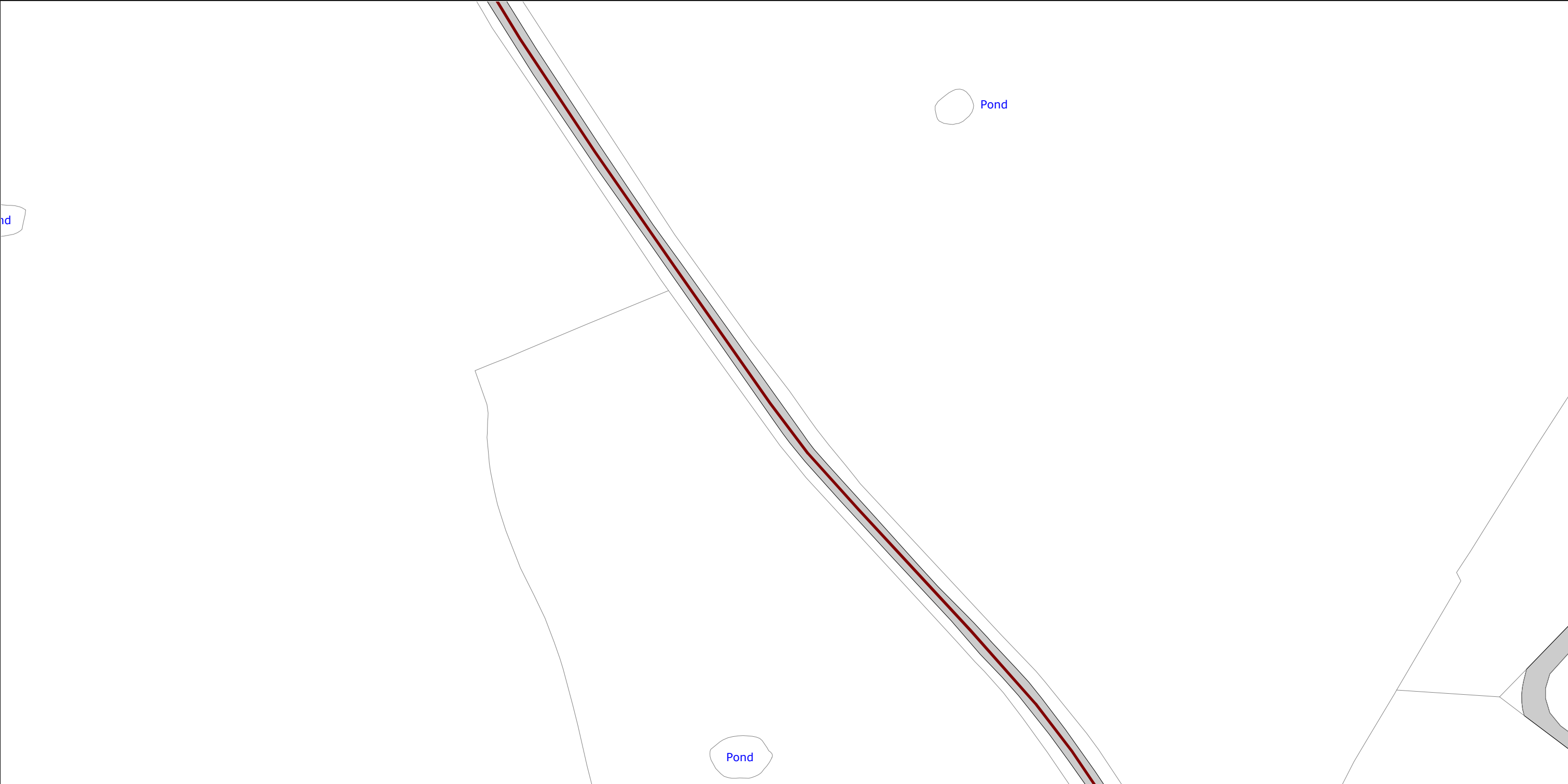
Status: PROPOSED

Tile Reference: Tile Ref: CQ65

Sheet Revision Number: 0

Sheet Active From: 14/05/2021

The Buckinghamshire Council (Traffic Movement) Order 2021

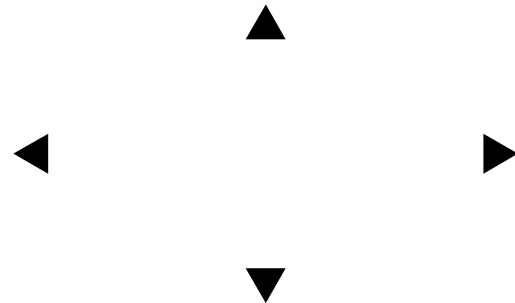


**SCALE** - 1 : 1250 at A3 size

NOTE: SEE MOVING MAP SCHEDULE LEGEND FOR RESTRICTIONS DISPLAYED



This map is reproduced from Ordnance Survey material with the permission of Ordnance Survey on behalf of the Controller of Her Majesty's Stationery Office © Crown Copyright. Unauthorised reproduction infringes Crown copyright and may lead to prosecution or civil proceedings.  
 Buckinghamshire Council  
 Licence No: 100021529 2021



Status: PROPOSED

Tile Reference: Tile Ref: CQ67

Sheet Revision Number: 0

Sheet Active From: 14/05/2021

The Buckinghamshire Council (Traffic Movement) Order 2021

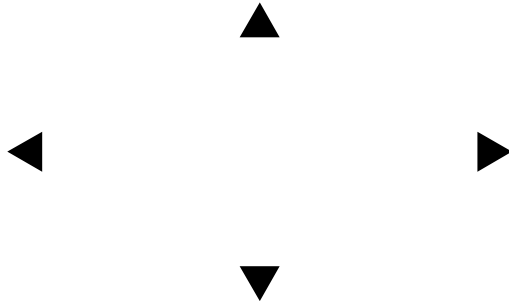


SCALE - 1 : 1250 at A3 size

NOTE: SEE MOVING MAP SCHEDULE LEGEND FOR RESTRICTIONS DISPLAYED



This map is reproduced from Ordnance Survey material with the permission of Ordnance Survey on behalf of the Controller of Her Majesty's Stationery Office © Crown Copyright. Unauthorised reproduction infringes Crown copyright and may lead to prosecution or civil proceedings. Buckinghamshire Council Licence No: 100021529 2021



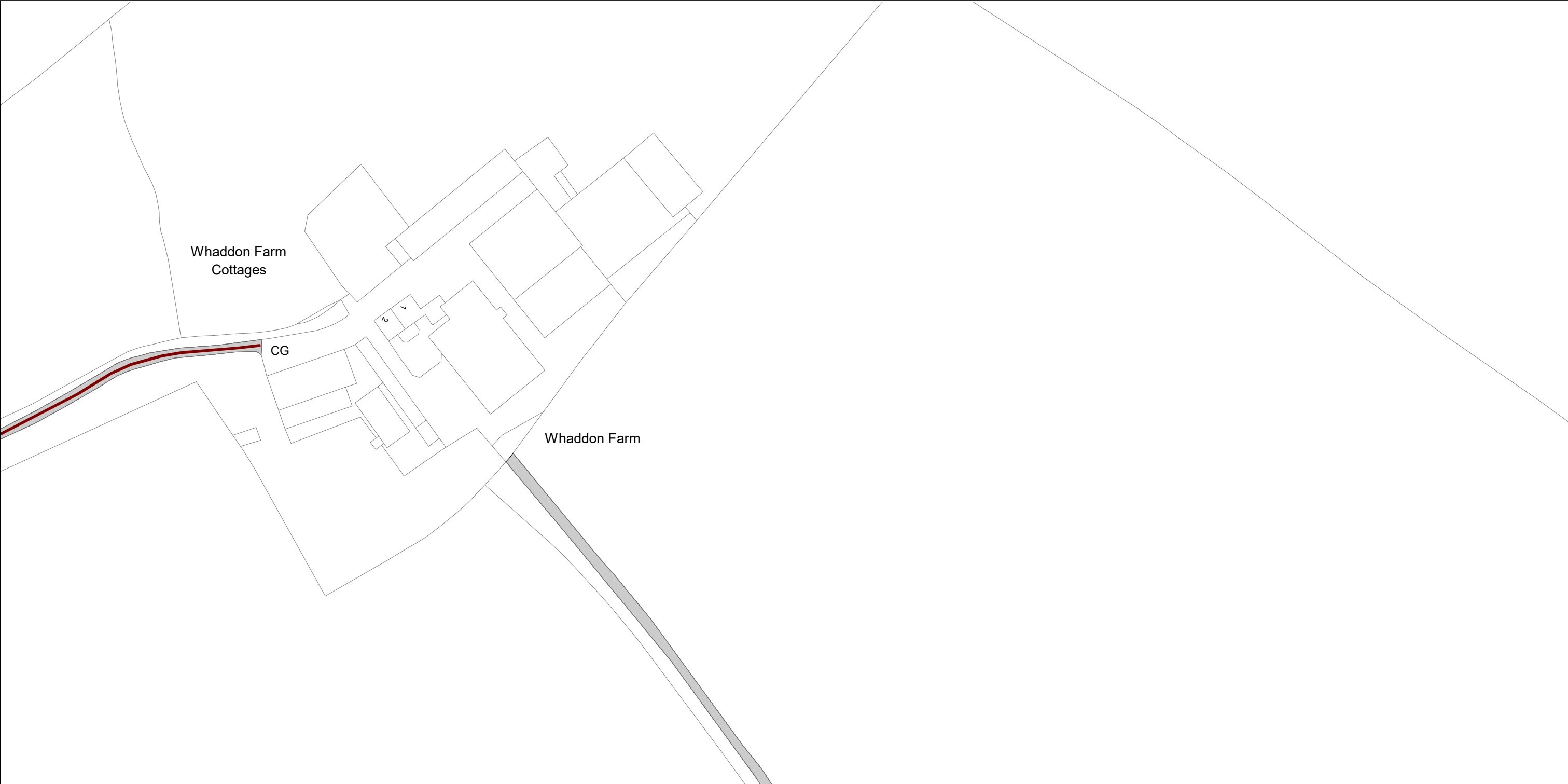
Status: PROPOSED

Tile Reference: Tile Ref: CQ69

Sheet Revision Number: 0

Sheet Active From: 14/05/2021

The Buckinghamshire Council (Traffic Movement) Order 2021

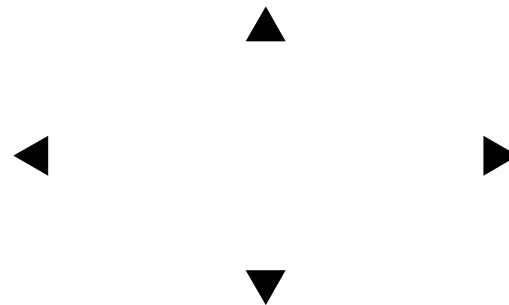


SCALE -1 : 1250 at A3 size

NOTE: SEE MOVING MAP SCHEDULE LEGEND FOR RESTRICTIONS DISPLAYED



This map is reproduced from Ordnance Survey material with the permission of Ordnance Survey on behalf of the Controller of Her Majesty's Stationery Office © Crown Copyright. Unauthorised reproduction infringes Crown copyright and may lead to prosecution or civil proceedings.  
 Buckinghamshire Council  
 Licence No: 100021529 2021



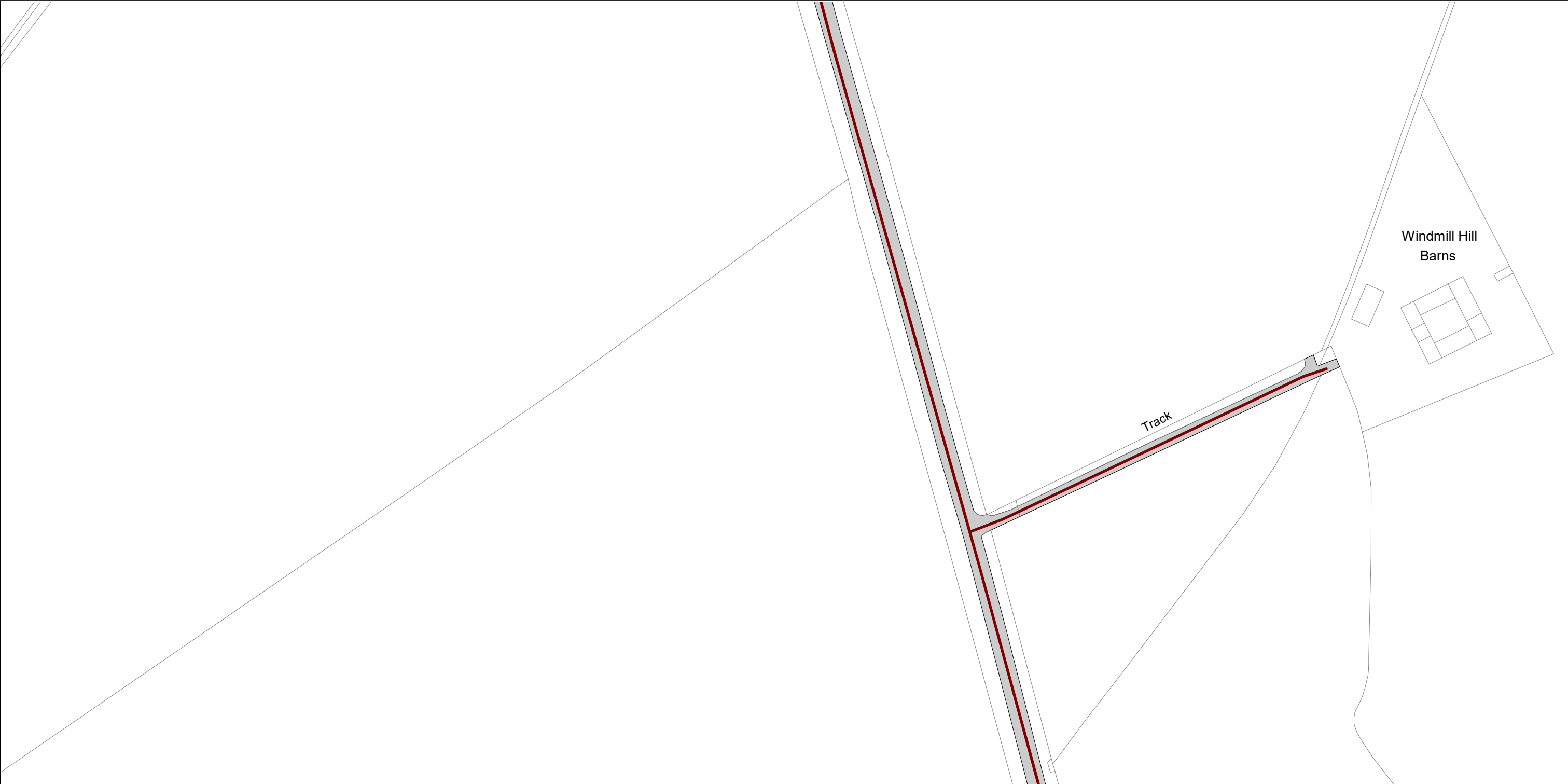
Status: PROPOSED

Tile Reference: Tile Ref: CQ70

Sheet Revision Number: 0

Sheet Active From: 14/05/2021

The Buckinghamshire Council (Traffic Movement) Order 2021

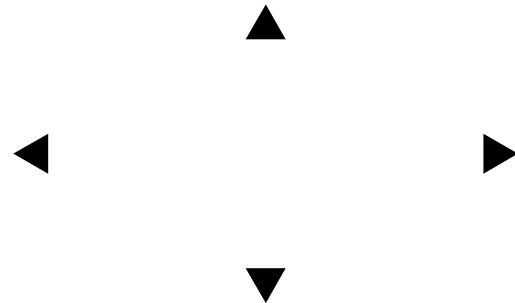


SCALE -1 : 1250 at A3 size

NOTE: SEE MOVING MAP SCHEDULE LEGEND FOR RESTRICTIONS DISPLAYED



This map is reproduced from Ordnance Survey material with the permission of Ordnance Survey on behalf of the Controller of Her Majesty's Stationery Office © Crown Copyright. Unauthorised reproduction infringes Crown copyright and may lead to prosecution or civil proceedings.  
 Buckinghamshire Council  
 Licence No: 100021529 2021



Status: PROPOSED

Tile Reference: Tile Ref: CR63

Sheet Revision Number: 0

Sheet Active From: 14/05/2021



The Buckinghamshire Council (Traffic Movement) Order 2021

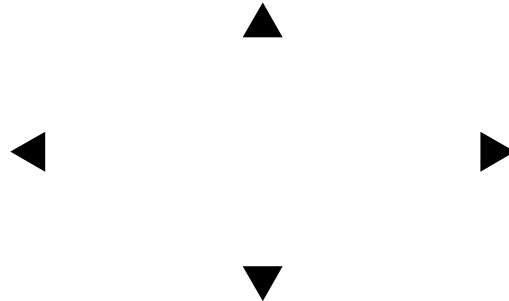


SCALE - 1 : 1250 at A3 size

NOTE: SEE MOVING MAP SCHEDULE LEGEND FOR RESTRICTIONS DISPLAYED



This map is reproduced from Ordnance Survey material with the permission of Ordnance Survey on behalf of the Controller of Her Majesty's Stationery Office © Crown Copyright. Unauthorised reproduction infringes Crown copyright and may lead to prosecution or civil proceedings. Buckinghamshire Council Licence No: 100021529 2021



Status: PROPOSED

Tile Reference: Tile Ref: CR64

Sheet Revision Number: 0

Sheet Active From: 14/05/2021

The Buckinghamshire Council (Traffic Movement) Order 2021




SCALE -1 : 1250 at A3 size

NOTE: SEE MOVING MAP SCHEDULE LEGEND FOR RESTRICTIONS DISPLAYED



This map is reproduced from Ordnance Survey material with the permission of Ordnance Survey on behalf of the Controller of Her Majesty's Stationery Office © Crown Copyright. Unauthorised reproduction infringes Crown copyright and may lead to prosecution or civil proceedings. Buckinghamshire Council Licence No: 100021529 2021




Status: PROPOSED

Tile Reference: Tile Ref: CR65

Sheet Revision Number: 0

Sheet Active From: 14/05/2021

The Buckinghamshire Council (Traffic Movement) Order 2021

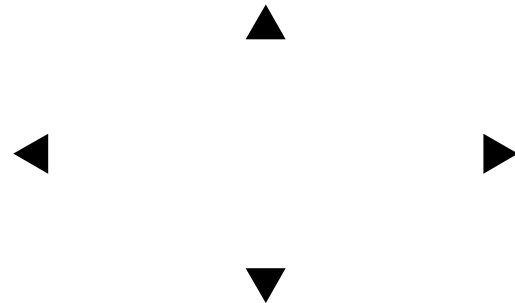


**SCALE** - 1 : 1250 at A3 size

NOTE: SEE MOVING MAP SCHEDULE LEGEND FOR RESTRICTIONS DISPLAYED



This map is reproduced from Ordnance Survey material with the permission of Ordnance Survey on behalf of the Controller of Her Majesty's Stationery Office © Crown Copyright. Unauthorised reproduction infringes Crown copyright and may lead to prosecution or civil proceedings. Buckinghamshire Council Licence No: 100021529 2021



Status: PROPOSED

Tile Reference: Tile Ref: CR67

Sheet Revision Number: 0

Sheet Active From: 14/05/2021

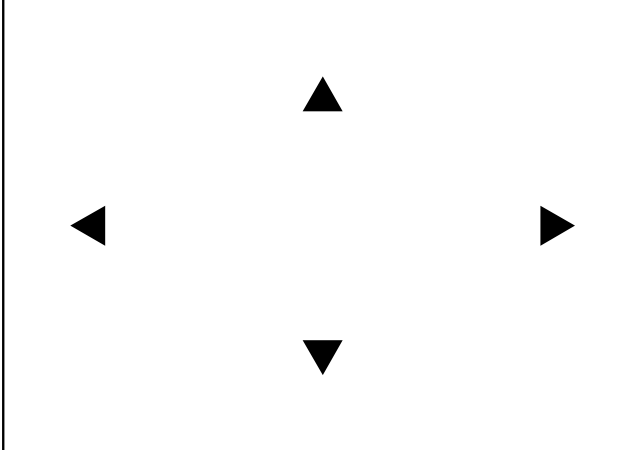
**The Buckinghamshire Council (Traffic Movement) Order 2021**



**SCALE** - 1 : 1250 at A3 size

NOTE: SEE MOVING MAP SCHEDULE LEGEND FOR RESTRICTIONS DISPLAYED

This map is reproduced from Ordnance Survey material with the permission of Ordnance Survey on behalf of the Controller of Her Majesty's Stationery Office © Crown Copyright. Unauthorised reproduction infringes Crown copyright and may lead to prosecution or civil proceedings.  
Buckinghamshire Council  
Licence No: 100021529 2021



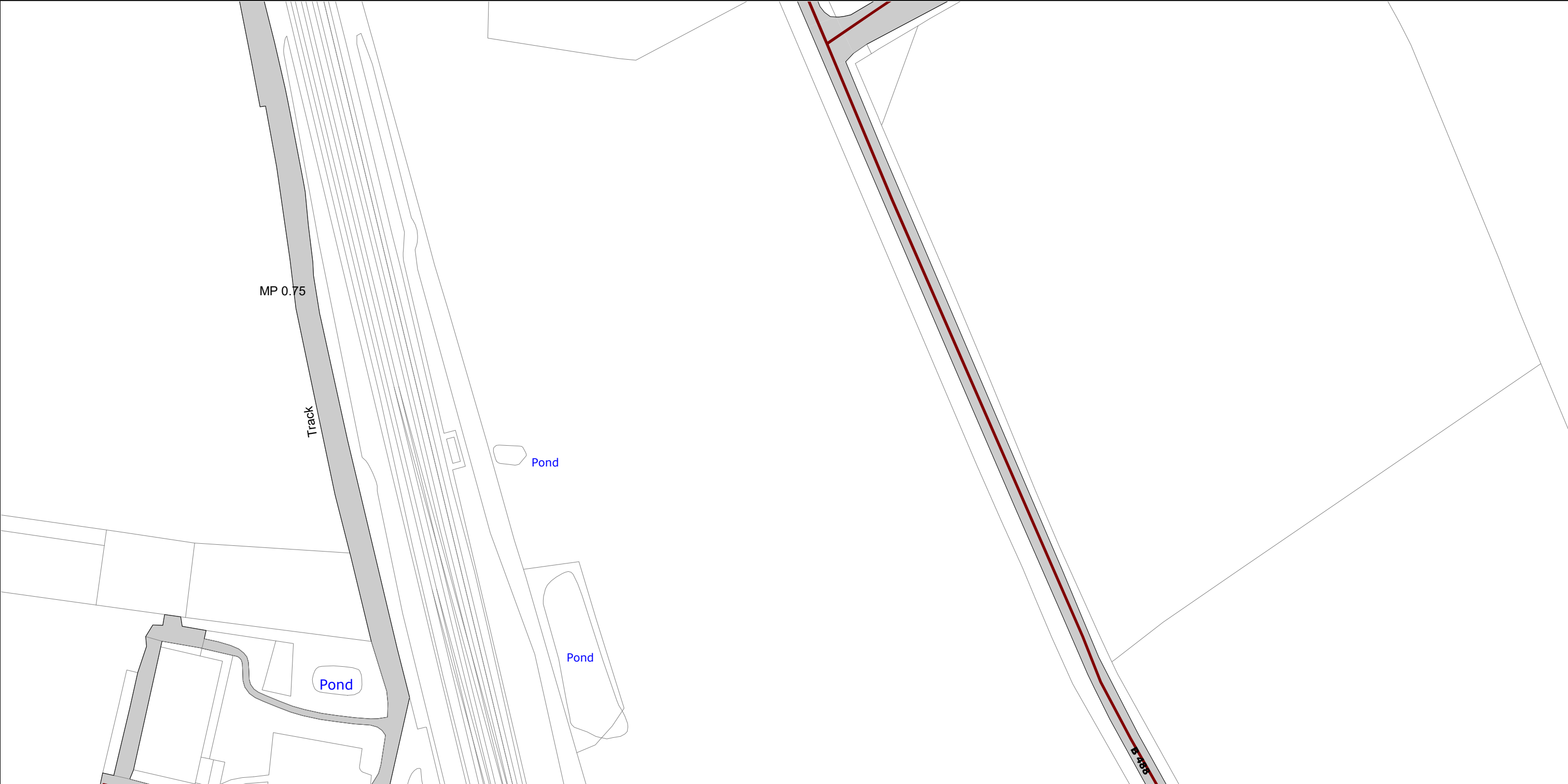
Status: PROPOSED

Tile Reference: Tile Ref: CR68

Sheet Revision Number: 0

Sheet Active From: 14/05/2021


**The Buckinghamshire Council (Traffic Movement) Order 2021**



**SCALE - 1 : 1250** at A3 size NOTE: SEE MOVING MAP SCHEDULE LEGEND FOR RESTRICTIONS DISPLAYED

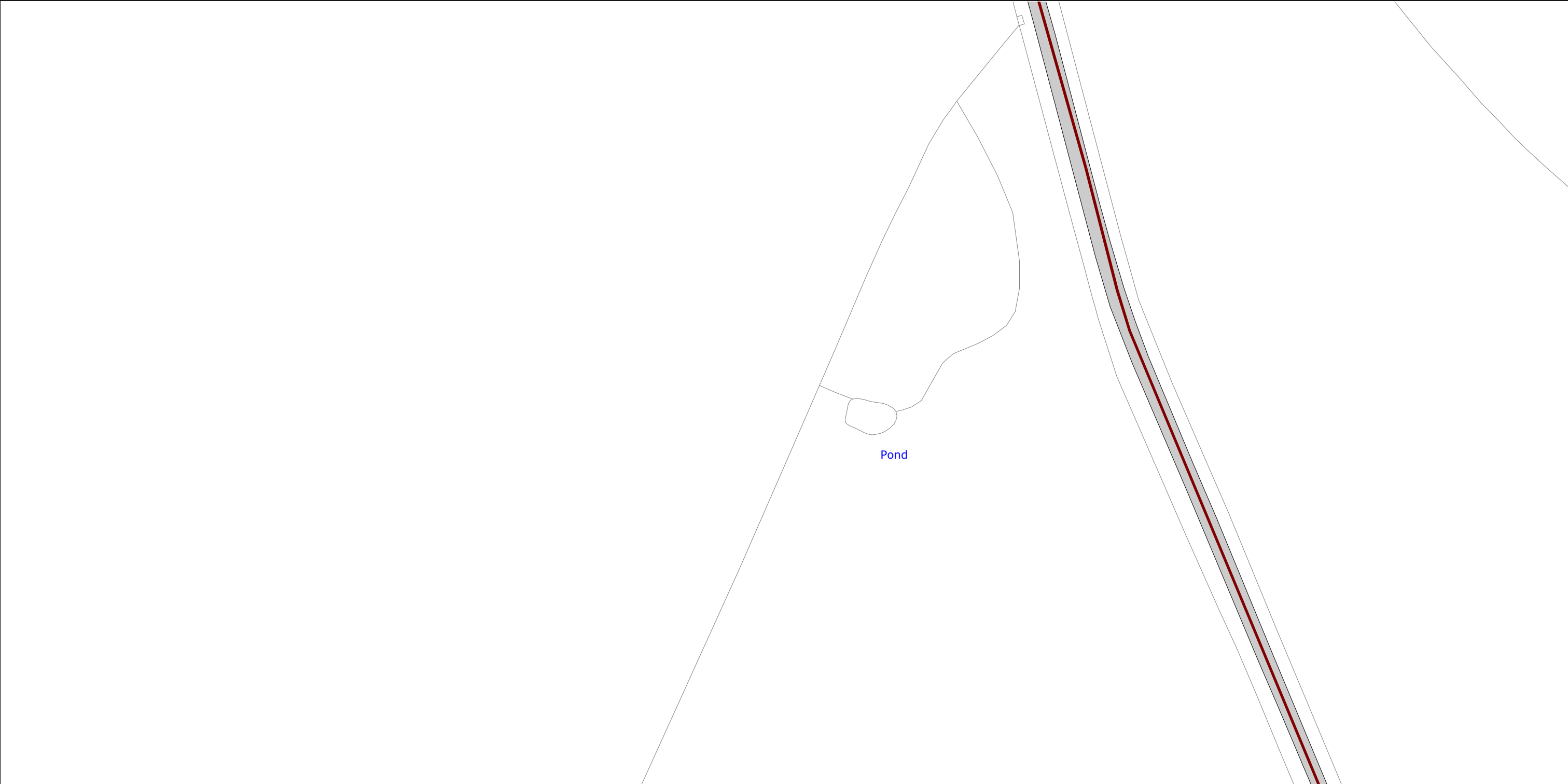


This map is reproduced from Ordnance Survey material with the permission of Ordnance Survey on behalf of the Controller of Her Majesty's Stationery Office © Crown Copyright. Unauthorised reproduction infringes Crown copyright and may lead to prosecution or civil proceedings.  
 Buckinghamshire Council  
 Licence No: 100021529 2021



Status: PROPOSED  
 Tile Reference: Tile Ref: CR69  
 Sheet Revision Number: 0  
 Sheet Active From: 14/05/2021

The Buckinghamshire Council (Traffic Movement) Order 2021

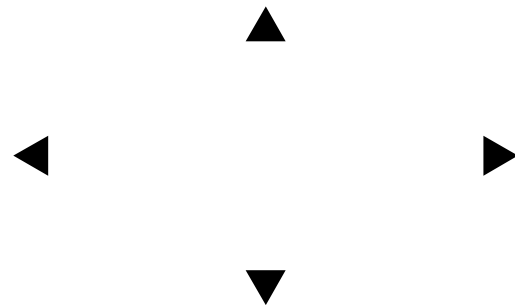


SCALE -1 : 1250 at A3 size

NOTE: SEE MOVING MAP SCHEDULE LEGEND FOR RESTRICTIONS DISPLAYED



This map is reproduced from Ordnance Survey material with the permission of Ordnance Survey on behalf of the Controller of Her Majesty's Stationery Office © Crown Copyright. Unauthorised reproduction infringes Crown copyright and may lead to prosecution or civil proceedings. Buckinghamshire Council Licence No: 100021529 2021




Status: PROPOSED

Tile Reference: Tile Ref: CS63

Sheet Revision Number: 0

Sheet Active From: 14/05/2021

The Buckinghamshire Council (Traffic Movement) Order 2021

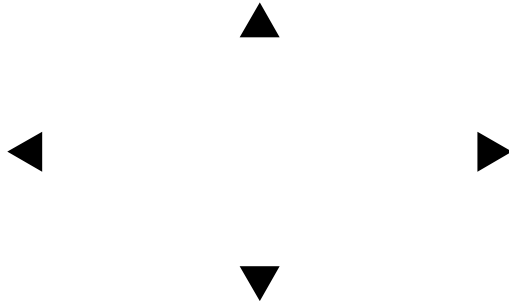


**SCALE** -1 : 1250 at A3 size

NOTE: SEE MOVING MAP SCHEDULE LEGEND FOR RESTRICTIONS DISPLAYED



This map is reproduced from Ordnance Survey material with the permission of Ordnance Survey on behalf of the Controller of Her Majesty's Stationery Office © Crown Copyright. Unauthorised reproduction infringes Crown copyright and may lead to prosecution or civil proceedings. Buckinghamshire Council Licence No: 100021529 2021



Status: PROPOSED

Tile Reference: Tile Ref: CS64

Sheet Revision Number: 0

Sheet Active From: 14/05/2021



The Buckinghamshire Council (Traffic Movement) Order 2021

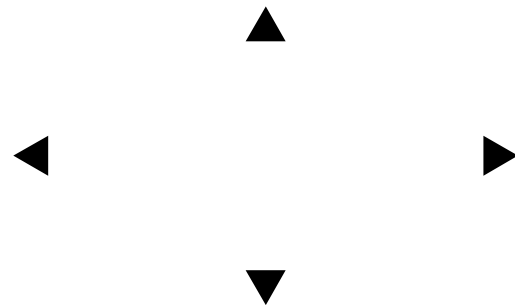


**SCALE** - 1 : 1250 at A3 size

NOTE: SEE MOVING MAP SCHEDULE LEGEND FOR RESTRICTIONS DISPLAYED



This map is reproduced from Ordnance Survey material with the permission of Ordnance Survey on behalf of the Controller of Her Majesty's Stationery Office © Crown Copyright. Unauthorised reproduction infringes Crown copyright and may lead to prosecution or civil proceedings. Buckinghamshire Council Licence No: 100021529 2021



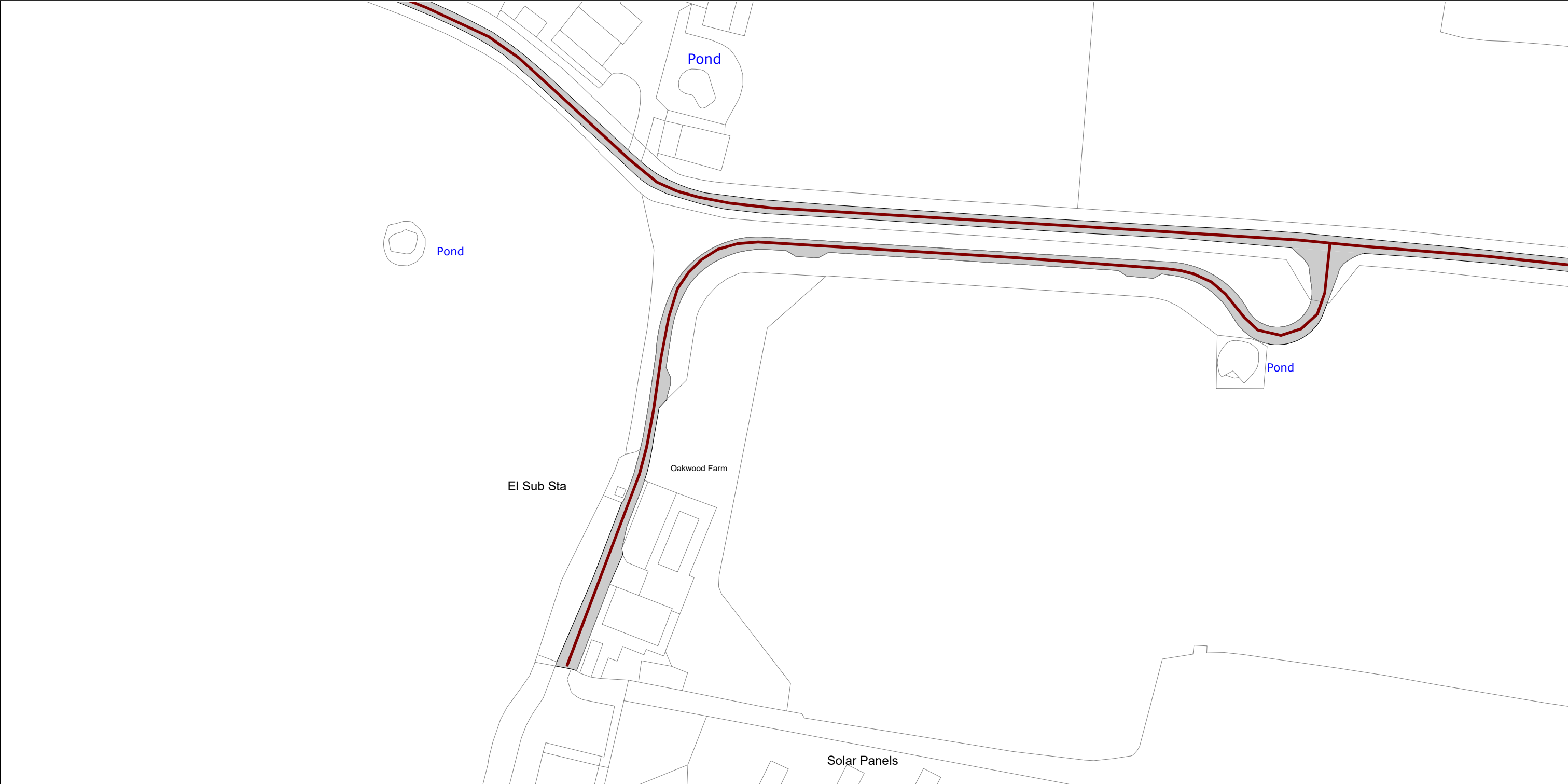
Status: PROPOSED

Tile Reference: Tile Ref: CS67

Sheet Revision Number: 0

Sheet Active From: 14/05/2021

The Buckinghamshire Council (Traffic Movement) Order 2021




SCALE -1 : 1250 at A3 size

NOTE: SEE MOVING MAP SCHEDULE LEGEND FOR RESTRICTIONS DISPLAYED



This map is reproduced from Ordnance Survey material with the permission of Ordnance Survey on behalf of the Controller of Her Majesty's Stationery Office © Crown Copyright. Unauthorised reproduction infringes Crown copyright and may lead to prosecution or civil proceedings. Buckinghamshire Council Licence No: 100021529 2021



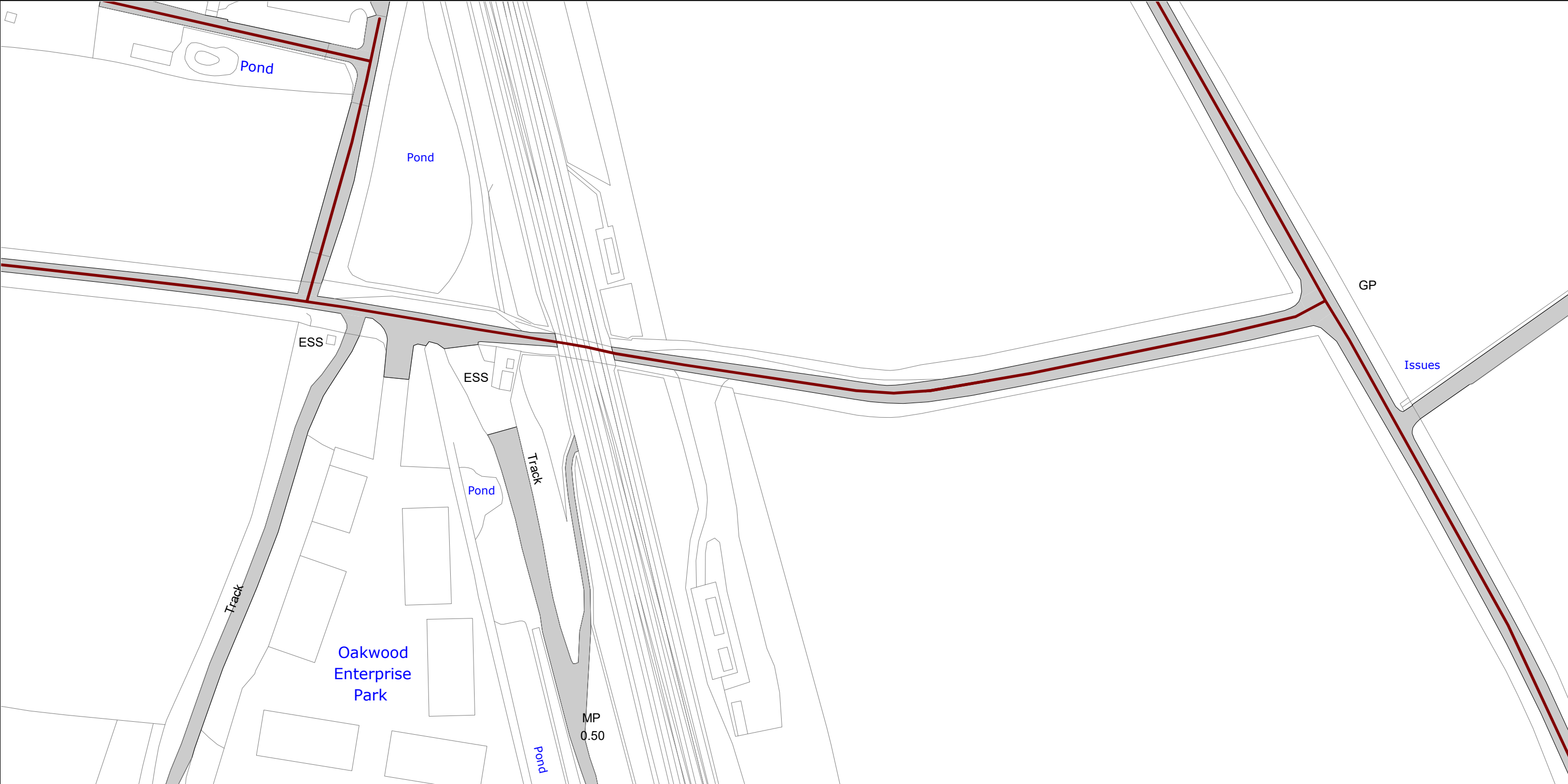
Status: PROPOSED

Tile Reference: Tile Ref: CS68

Sheet Revision Number: 0

Sheet Active From: 14/05/2021

**The Buckinghamshire Council (Traffic Movement) Order 2021**

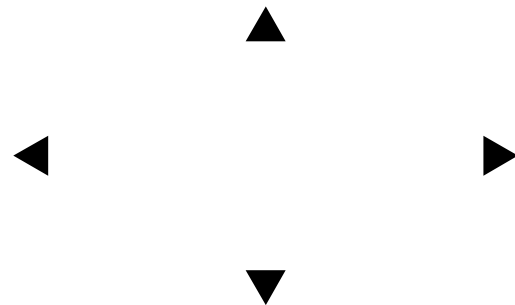


**SCALE -1 : 1250** at A3 size

NOTE: SEE MOVING MAP SCHEDULE LEGEND FOR RESTRICTIONS DISPLAYED



This map is reproduced from Ordnance Survey material with the permission of Ordnance Survey on behalf of the Controller of Her Majesty's Stationery Office © Crown Copyright. Unauthorised reproduction infringes Crown copyright and may lead to prosecution or civil proceedings. Buckinghamshire Council Licence No: 100021529 2021



Status: PROPOSED

Tile Reference: Tile Ref: CS69

Sheet Revision Number: 0

Sheet Active From: 14/05/2021

The Buckinghamshire Council (Traffic Movement) Order 2021

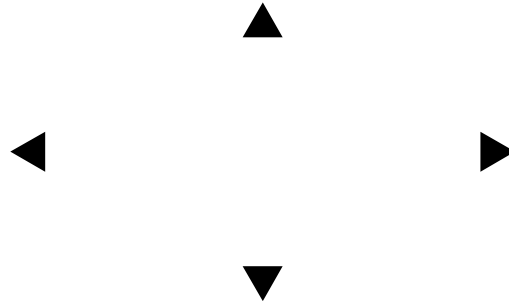


SCALE - 1 : 1250 at A3 size

NOTE: SEE MOVING MAP SCHEDULE LEGEND FOR RESTRICTIONS DISPLAYED



This map is reproduced from Ordnance Survey material with the permission of Ordnance Survey on behalf of the Controller of Her Majesty's Stationery Office © Crown Copyright. Unauthorised reproduction infringes Crown copyright and may lead to prosecution or civil proceedings. Buckinghamshire Council Licence No: 100021529 2021




Status: PROPOSED

Tile Reference: Tile Ref: CS70

Sheet Revision Number: 0

Sheet Active From: 14/05/2021

The Buckinghamshire Council (Traffic Movement) Order 2021

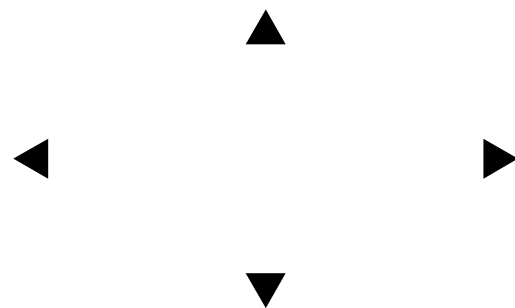


SCALE -1 : 1250 at A3 size

NOTE: SEE MOVING MAP SCHEDULE LEGEND FOR RESTRICTIONS DISPLAYED



This map is reproduced from Ordnance Survey material with the permission of Ordnance Survey on behalf of the Controller of Her Majesty's Stationery Office © Crown Copyright. Unauthorised reproduction infringes Crown copyright and may lead to prosecution or civil proceedings. Buckinghamshire Council Licence No: 100021529 2021



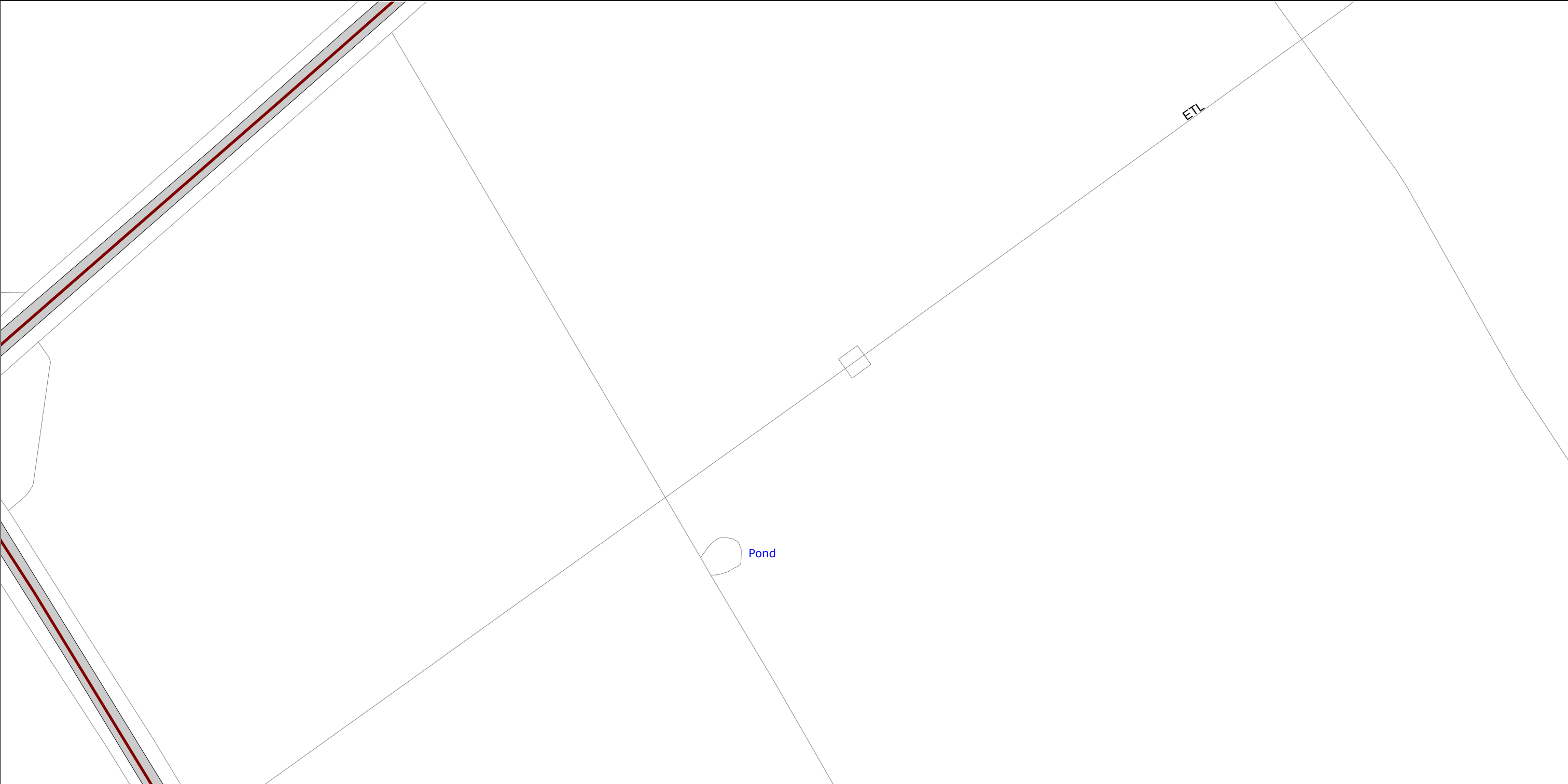
Status: PROPOSED

Tile Reference: Tile Ref: CT63

Sheet Revision Number: 0

Sheet Active From: 14/05/2021

The Buckinghamshire Council (Traffic Movement) Order 2021

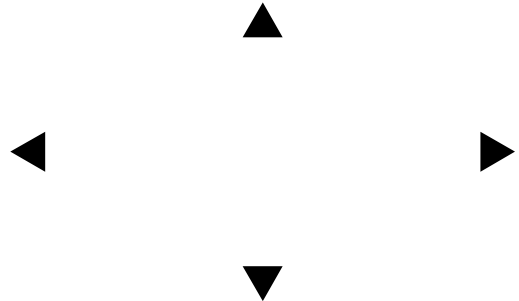


SCALE -1 : 1250 at A3 size

NOTE: SEE MOVING MAP SCHEDULE LEGEND FOR RESTRICTIONS DISPLAYED



This map is reproduced from Ordnance Survey material with the permission of Ordnance Survey on behalf of the Controller of Her Majesty's Stationery Office © Crown Copyright. Unauthorised reproduction infringes Crown copyright and may lead to prosecution or civil proceedings. Buckinghamshire Council Licence No: 100021529 2021



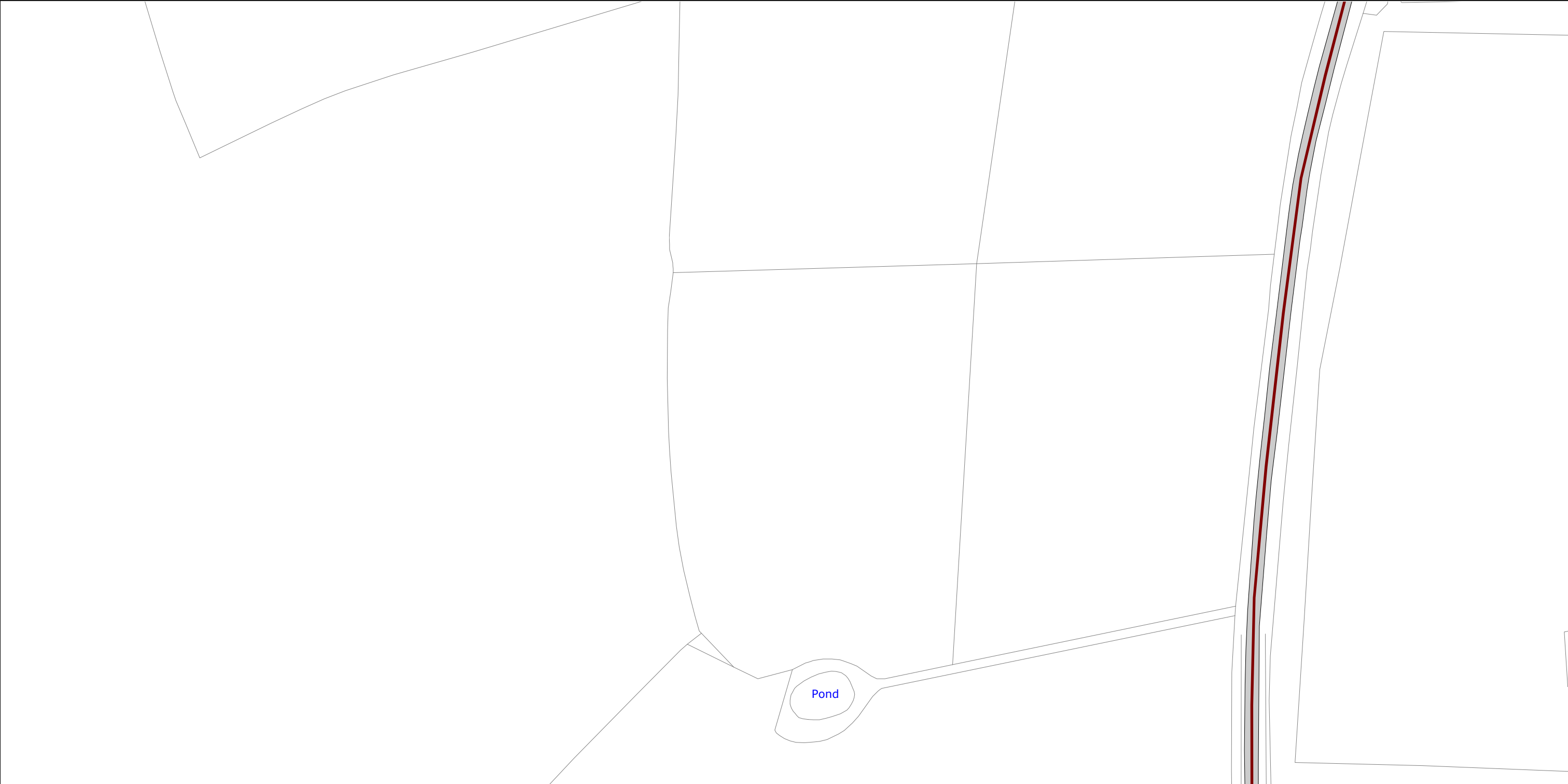
Status: PROPOSED

Tile Reference: Tile Ref: CT64

Sheet Revision Number: 0

Sheet Active From: 14/05/2021

The Buckinghamshire Council (Traffic Movement) Order 2021




**SCALE** - 1 : 1250 at A3 size

NOTE: SEE MOVING MAP SCHEDULE LEGEND FOR RESTRICTIONS DISPLAYED



This map is reproduced from Ordnance Survey material with the permission of Ordnance Survey on behalf of the Controller of Her Majesty's Stationery Office © Crown Copyright. Unauthorised reproduction infringes Crown copyright and may lead to prosecution or civil proceedings. Buckinghamshire Council Licence No: 100021529 2021



Status: PROPOSED

Tile Reference: Tile Ref: CT67

Sheet Revision Number: 0

Sheet Active From: 14/05/2021



The Buckinghamshire Council (Traffic Movement) Order 2021

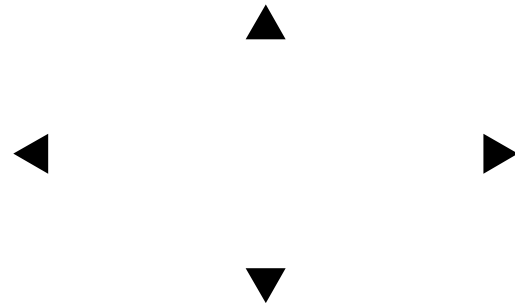


**SCALE** -1 : 1250 at A3 size

NOTE: SEE MOVING MAP SCHEDULE LEGEND FOR RESTRICTIONS DISPLAYED



This map is reproduced from Ordnance Survey material with the permission of Ordnance Survey on behalf of the Controller of Her Majesty's Stationery Office © Crown Copyright. Unauthorised reproduction infringes Crown copyright and may lead to prosecution or civil proceedings. Buckinghamshire Council Licence No: 100021529 2021



Status: PROPOSED

Tile Reference: Tile Ref: CT70

Sheet Revision Number: 0

Sheet Active From: 14/05/2021

The Buckinghamshire Council (Traffic Movement) Order 2021



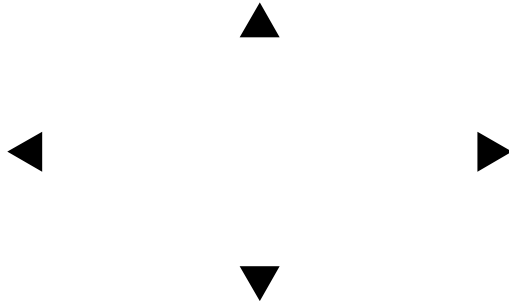
Slapt

SCALE -1 : 1250 at A3 size

NOTE: SEE MOVING MAP SCHEDULE LEGEND FOR RESTRICTIONS DISPLAYED



This map is reproduced from Ordnance Survey material with the permission of Ordnance Survey on behalf of the Controller of Her Majesty's Stationery Office © Crown Copyright. Unauthorised reproduction infringes Crown copyright and may lead to prosecution or civil proceedings. Buckinghamshire Council Licence No: 100021529 2021



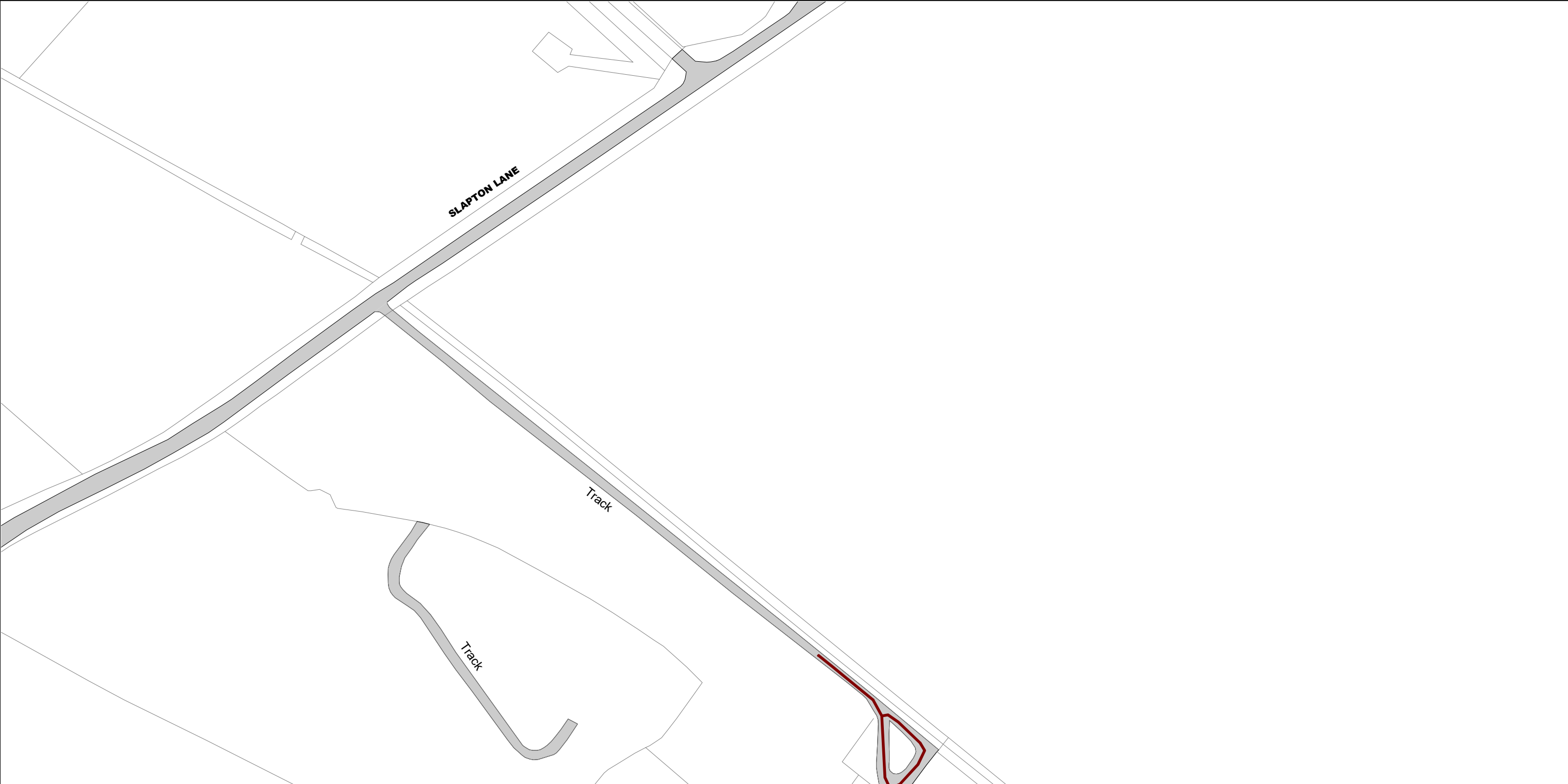
Status: PROPOSED

Tile Reference: Tile Ref: CT72

Sheet Revision Number: 0

Sheet Active From: 14/05/2021


The Buckinghamshire Council (Traffic Movement) Order 2021



**SCALE** - 1 : 1250    at A3 size    NOTE: SEE MOVING MAP SCHEDULE LEGEND FOR RESTRICTIONS DISPLAYED

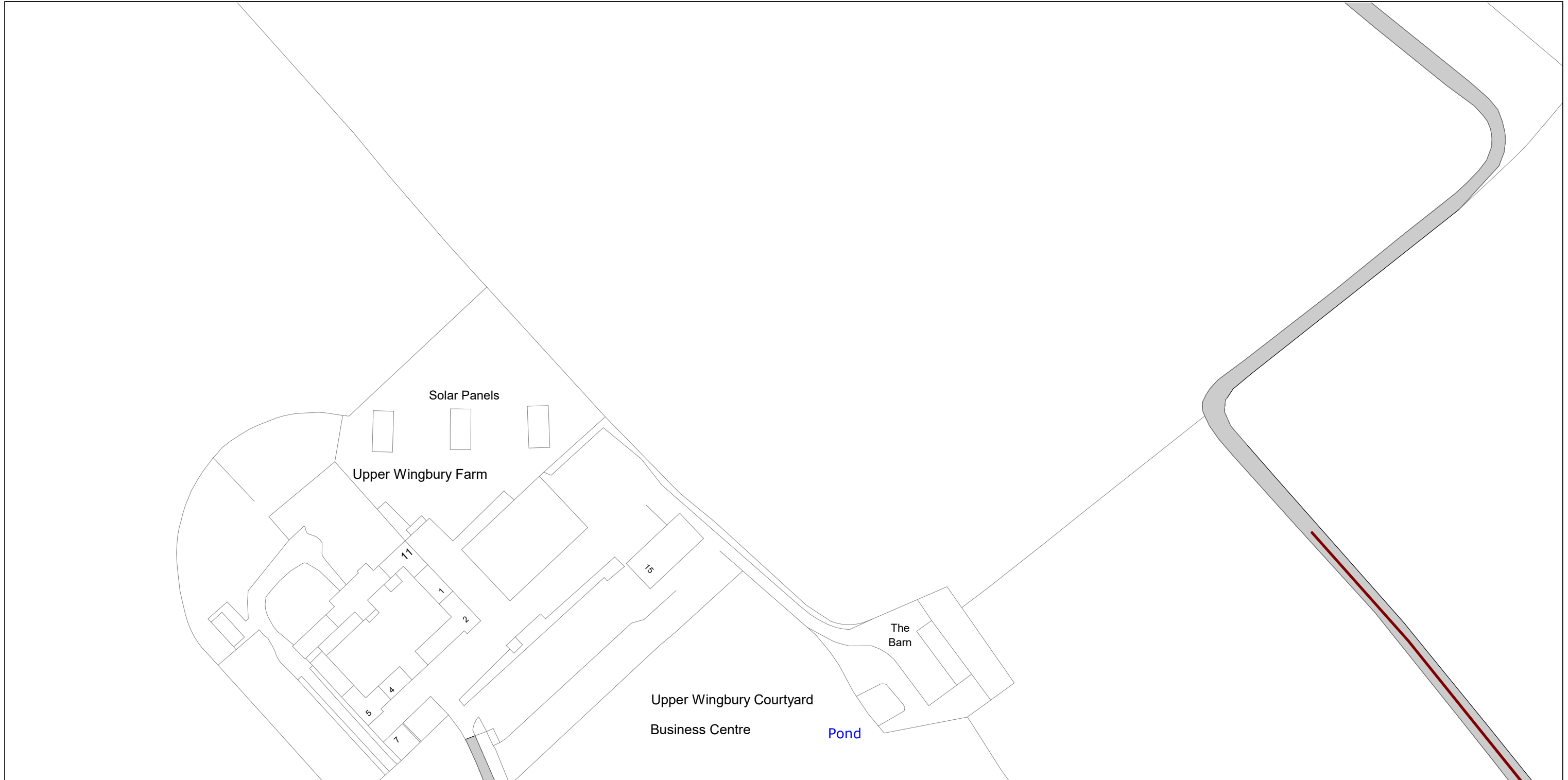


This map is reproduced from Ordnance Survey material with the permission of Ordnance Survey on behalf of the Controller of Her Majesty's Stationery Office © Crown Copyright. Unauthorised reproduction infringes Crown copyright and may lead to prosecution or civil proceedings.  
 Buckinghamshire Council  
 Licence No: 100021529 2021



Status: PROPOSED  
 Tile Reference: Tile Ref: CT75  
 Sheet Revision Number: 0  
 Sheet Active From: 14/05/2021

The Buckinghamshire Council (Traffic Movement) Order 2021

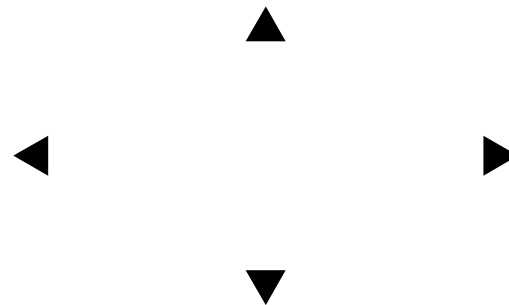


**SCALE - 1 : 1250** at A3 size

NOTE: SEE MOVING MAP SCHEDULE LEGEND FOR RESTRICTIONS DISPLAYED



This map is reproduced from Ordnance Survey material with the permission of Ordnance Survey on behalf of the Controller of Her Majesty's Stationery Office © Crown Copyright. Unauthorised reproduction infringes Crown copyright and may lead to prosecution or civil proceedings.  
Buckinghamshire Council  
Licence No: 100021529 2021




Status: PROPOSED

Tile Reference: Tile Ref: CU61

Sheet Revision Number: 0

Sheet Active From: 14/05/2021

The Buckinghamshire Council (Traffic Movement) Order 2021

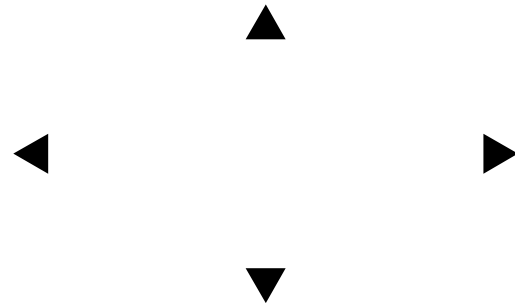


SCALE -1 : 1250 at A3 size

NOTE: SEE MOVING MAP SCHEDULE LEGEND FOR RESTRICTIONS DISPLAYED



This map is reproduced from Ordnance Survey material with the permission of Ordnance Survey on behalf of the Controller of Her Majesty's Stationery Office © Crown Copyright. Unauthorised reproduction infringes Crown copyright and may lead to prosecution or civil proceedings. Buckinghamshire Council Licence No: 100021529 2021




Status: PROPOSED

Tile Reference: Tile Ref: CU62

Sheet Revision Number: 0

Sheet Active From: 14/05/2021

The Buckinghamshire Council (Traffic Movement) Order 2021

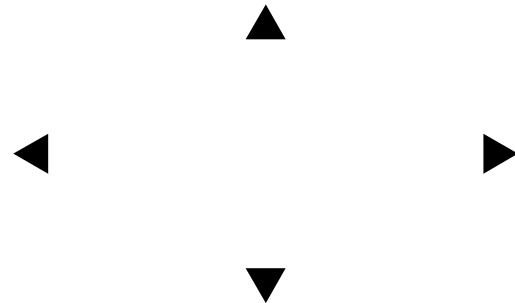


SCALE - 1 : 1250 at A3 size

NOTE: SEE MOVING MAP SCHEDULE LEGEND FOR RESTRICTIONS DISPLAYED



This map is reproduced from Ordnance Survey material with the permission of Ordnance Survey on behalf of the Controller of Her Majesty's Stationery Office © Crown Copyright. Unauthorised reproduction infringes Crown copyright and may lead to prosecution or civil proceedings. Buckinghamshire Council Licence No: 100021529 2021




Status: PROPOSED

Tile Reference: Tile Ref: CU63

Sheet Revision Number: 0

Sheet Active From: 14/05/2021

The Buckinghamshire Council (Traffic Movement) Order 2021

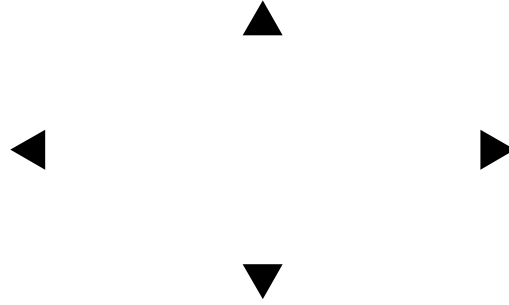


SCALE -1 : 1250 at A3 size

NOTE: SEE MOVING MAP SCHEDULE LEGEND FOR RESTRICTIONS DISPLAYED



This map is reproduced from Ordnance Survey material with the permission of Ordnance Survey on behalf of the Controller of Her Majesty's Stationery Office © Crown Copyright. Unauthorised reproduction infringes Crown copyright and may lead to prosecution or civil proceedings. Buckinghamshire Council Licence No: 100021529 2021



Status: PROPOSED

Tile Reference: Tile Ref: CU64

Sheet Revision Number: 0

Sheet Active From: 14/05/2021



The Buckinghamshire Council (Traffic Movement) Order 2021

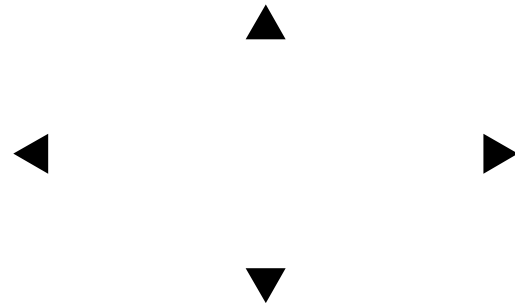


SCALE - 1 : 1250 at A3 size

NOTE: SEE MOVING MAP SCHEDULE LEGEND FOR RESTRICTIONS DISPLAYED



This map is reproduced from Ordnance Survey material with the permission of Ordnance Survey on behalf of the Controller of Her Majesty's Stationery Office © Crown Copyright. Unauthorised reproduction infringes Crown copyright and may lead to prosecution or civil proceedings. Buckinghamshire Council Licence No: 100021529 2021



Status: PROPOSED

Tile Reference: Tile Ref: CU67

Sheet Revision Number: 0

Sheet Active From: 14/05/2021

The Buckinghamshire Council (Traffic Movement) Order 2021




SCALE -1 : 1250 at A3 size

NOTE: SEE MOVING MAP SCHEDULE LEGEND FOR RESTRICTIONS DISPLAYED



This map is reproduced from Ordnance Survey material with the permission of Ordnance Survey on behalf of the Controller of Her Majesty's Stationery Office © Crown Copyright. Unauthorised reproduction infringes Crown copyright and may lead to prosecution or civil proceedings. Buckinghamshire Council Licence No: 100021529 2021



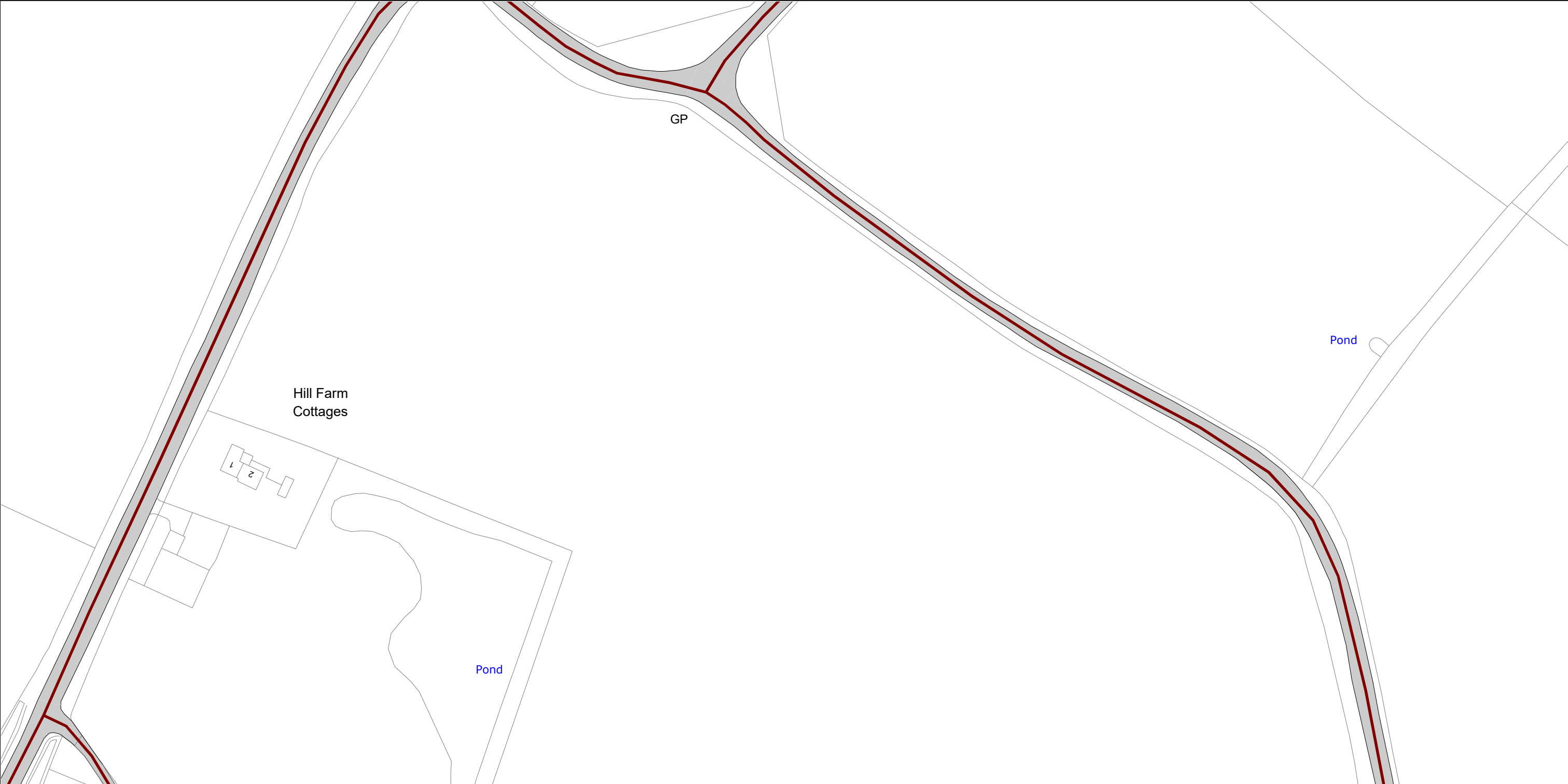
Status: PROPOSED

Tile Reference: Tile Ref: CU70

Sheet Revision Number: 0

Sheet Active From: 14/05/2021

The Buckinghamshire Council (Traffic Movement) Order 2021

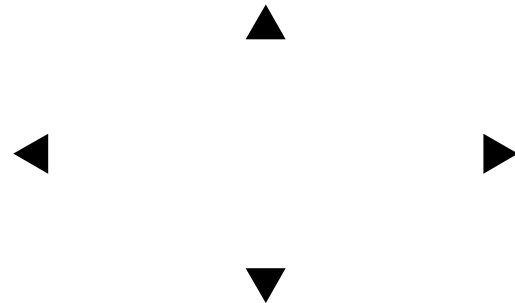


SCALE - 1 : 1250 at A3 size

NOTE: SEE MOVING MAP SCHEDULE LEGEND FOR RESTRICTIONS DISPLAYED



This map is reproduced from Ordnance Survey material with the permission of Ordnance Survey on behalf of the Controller of Her Majesty's Stationery Office © Crown Copyright. Unauthorised reproduction infringes Crown copyright and may lead to prosecution or civil proceedings. Buckinghamshire Council Licence No: 100021529 2021




Status: PROPOSED

Tile Reference: Tile Ref: CU72

Sheet Revision Number: 0

Sheet Active From: 14/05/2021

The Buckinghamshire Council (Traffic Movement) Order 2021

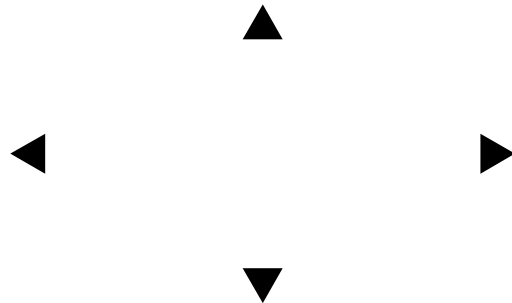


SCALE - 1 : 1250 at A3 size

NOTE: SEE MOVING MAP SCHEDULE LEGEND FOR RESTRICTIONS DISPLAYED



This map is reproduced from Ordnance Survey material with the permission of Ordnance Survey on behalf of the Controller of Her Majesty's Stationery Office © Crown Copyright. Unauthorised reproduction infringes Crown copyright and may lead to prosecution or civil proceedings.  
 Buckinghamshire Council  
 Licence No: 100021529 2021



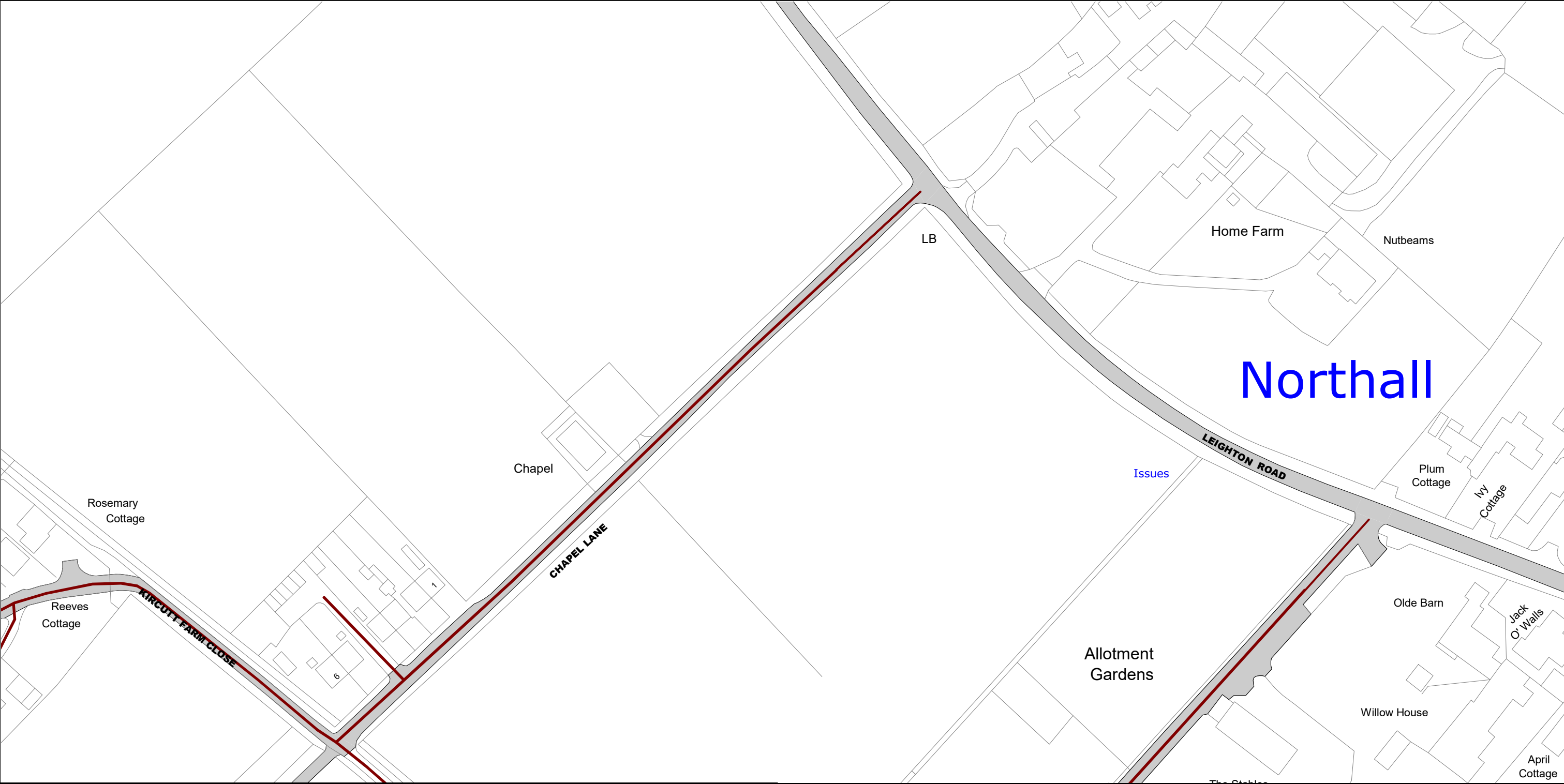
Status: PROPOSED

Tile Reference: Tile Ref: CU75

Sheet Revision Number: 0

Sheet Active From: 14/05/2021

The Buckinghamshire Council (Traffic Movement) Order 2021

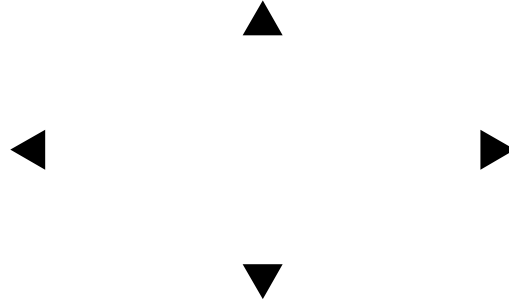


SCALE - 1 : 1250 at A3 size

NOTE: SEE MOVING MAP SCHEDULE LEGEND FOR RESTRICTIONS DISPLAYED



This map is reproduced from Ordnance Survey material with the permission of Ordnance Survey on behalf of the Controller of Her Majesty's Stationery Office © Crown Copyright. Unauthorised reproduction infringes Crown copyright and may lead to prosecution or civil proceedings. Buckinghamshire Council Licence No: 100021529 2021



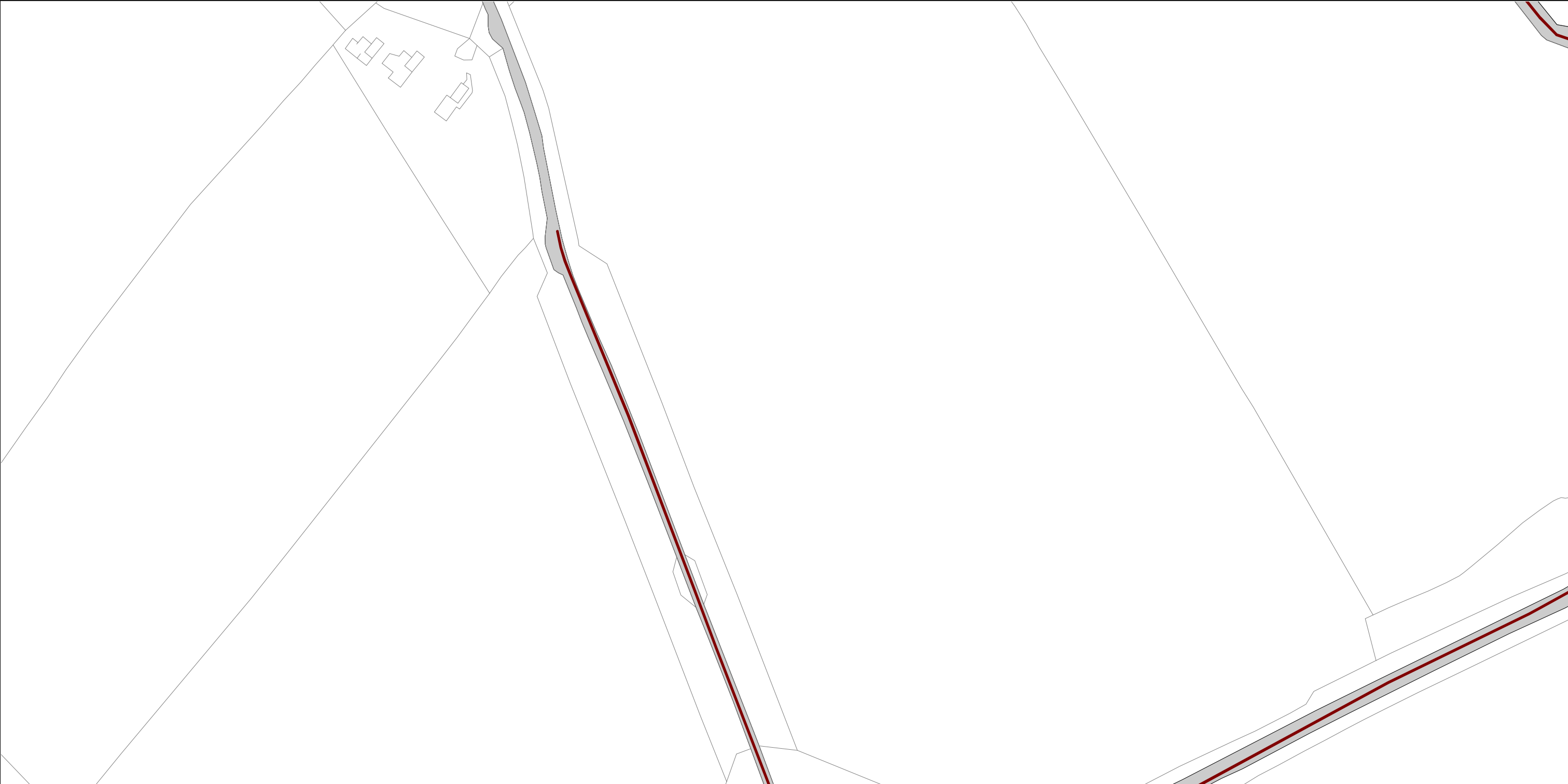
Status: PROPOSED

Tile Reference: Tile Ref: CU76

Sheet Revision Number: 0

Sheet Active From: 14/05/2021

The Buckinghamshire Council (Traffic Movement) Order 2021

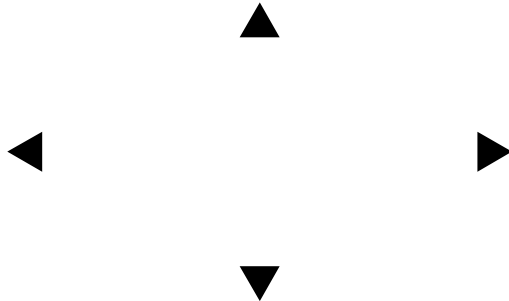


SCALE -1 : 1250 at A3 size

NOTE: SEE MOVING MAP SCHEDULE LEGEND FOR RESTRICTIONS DISPLAYED



This map is reproduced from Ordnance Survey material with the permission of Ordnance Survey on behalf of the Controller of Her Majesty's Stationery Office © Crown Copyright. Unauthorised reproduction infringes Crown copyright and may lead to prosecution or civil proceedings. Buckinghamshire Council Licence No: 100021529 2021



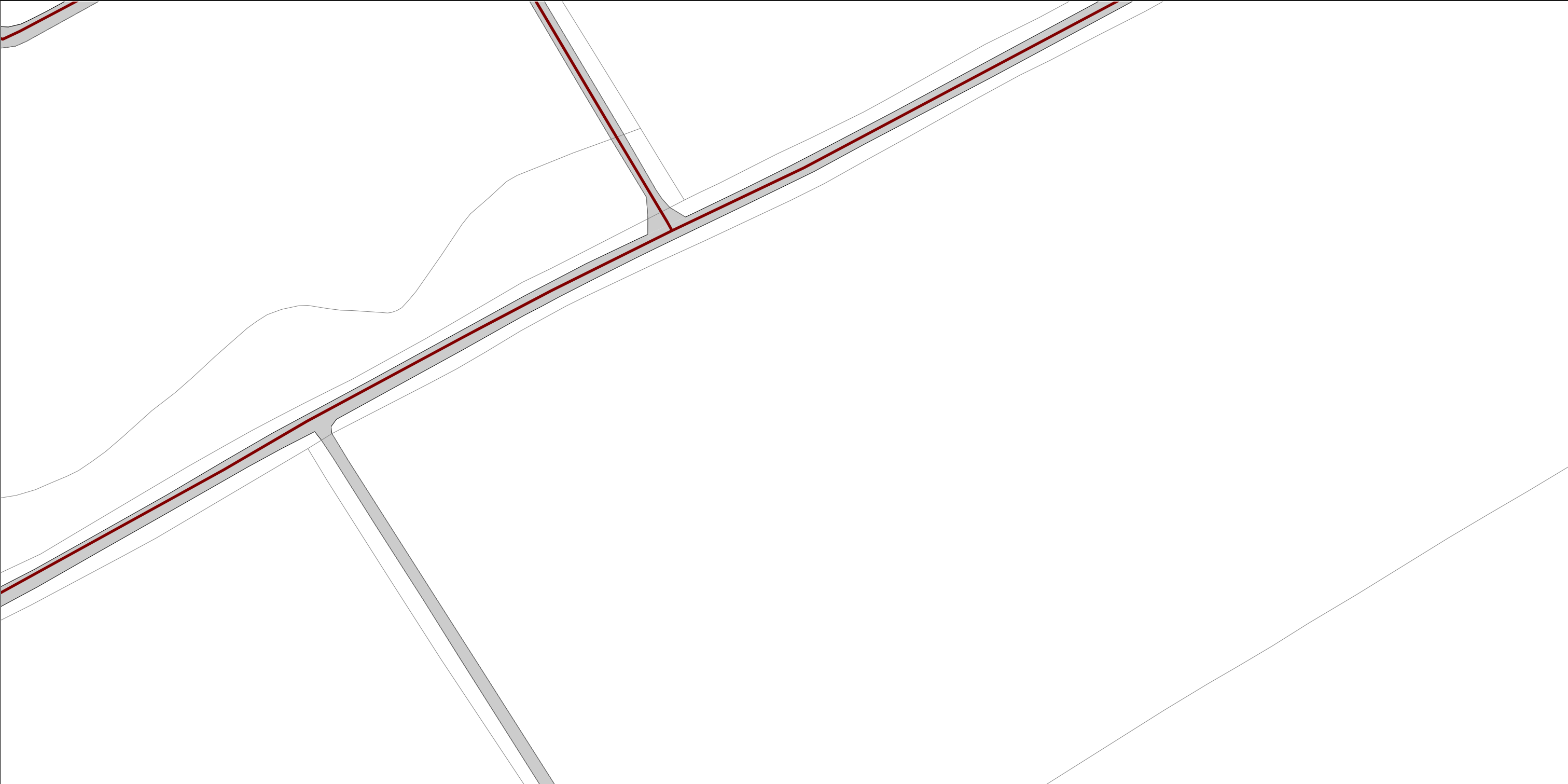
Status: PROPOSED

Tile Reference: Tile Ref: CV61

Sheet Revision Number: 0

Sheet Active From: 14/05/2021

The Buckinghamshire Council (Traffic Movement) Order 2021

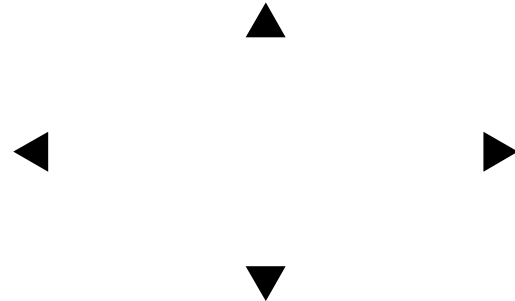


**SCALE** - 1 : 1250 at A3 size

NOTE: SEE MOVING MAP SCHEDULE LEGEND FOR RESTRICTIONS DISPLAYED



This map is reproduced from Ordnance Survey material with the permission of Ordnance Survey on behalf of the Controller of Her Majesty's Stationery Office © Crown Copyright. Unauthorised reproduction infringes Crown copyright and may lead to prosecution or civil proceedings. Buckinghamshire Council Licence No: 100021529 2021




Status: PROPOSED

Tile Reference: Tile Ref: CV62

Sheet Revision Number: 0

Sheet Active From: 14/05/2021

The Buckinghamshire Council (Traffic Movement) Order 2021




SCALE -1 : 1250 at A3 size

NOTE: SEE MOVING MAP SCHEDULE LEGEND FOR RESTRICTIONS DISPLAYED



This map is reproduced from Ordnance Survey material with the permission of Ordnance Survey on behalf of the Controller of Her Majesty's Stationery Office © Crown Copyright. Unauthorised reproduction infringes Crown copyright and may lead to prosecution or civil proceedings. Buckinghamshire Council Licence No: 100021529 2021



Status: PROPOSED

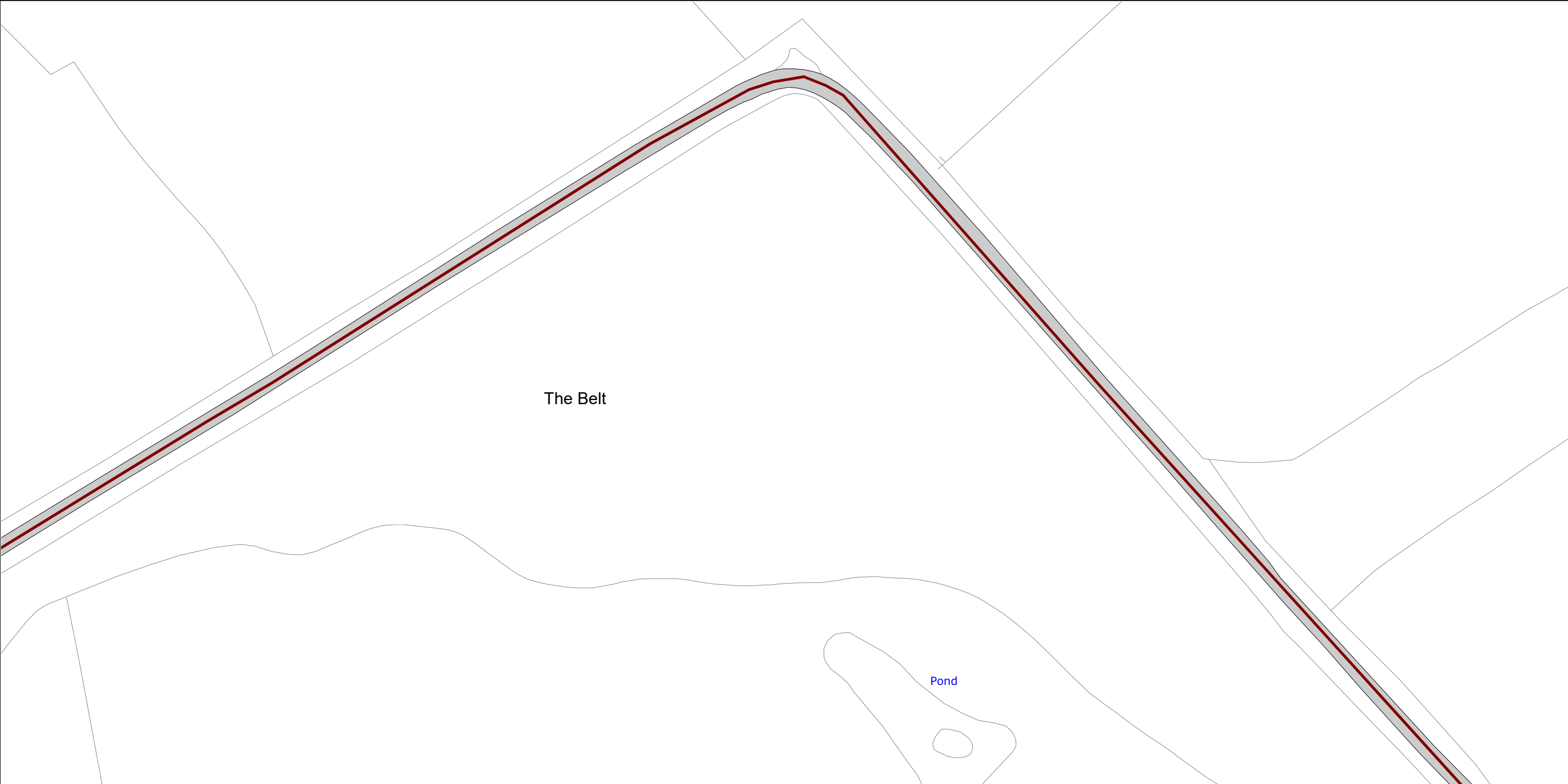
Tile Reference: Tile Ref: CV64

Sheet Revision Number: 0

Sheet Active From: 14/05/2021



The Buckinghamshire Council (Traffic Movement) Order 2021

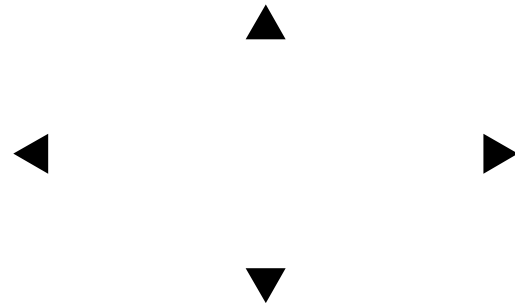


SCALE -1 : 1250 at A3 size

NOTE: SEE MOVING MAP SCHEDULE LEGEND FOR RESTRICTIONS DISPLAYED



This map is reproduced from Ordnance Survey material with the permission of Ordnance Survey on behalf of the Controller of Her Majesty's Stationery Office © Crown Copyright. Unauthorised reproduction infringes Crown copyright and may lead to prosecution or civil proceedings. Buckinghamshire Council Licence No: 100021529 2021



Status: PROPOSED

Tile Reference: Tile Ref: CV65

Sheet Revision Number: 0

Sheet Active From: 14/05/2021

The Buckinghamshire Council (Traffic Movement) Order 2021

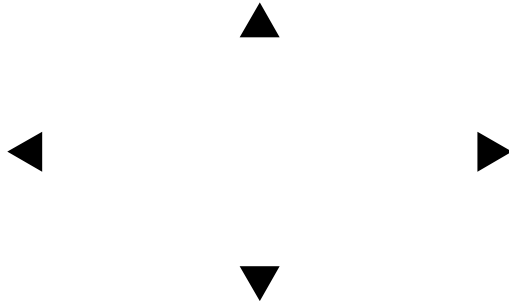


**SCALE** - 1 : 1250 at A3 size

NOTE: SEE MOVING MAP SCHEDULE LEGEND FOR RESTRICTIONS DISPLAYED



This map is reproduced from Ordnance Survey material with the permission of Ordnance Survey on behalf of the Controller of Her Majesty's Stationery Office © Crown Copyright. Unauthorised reproduction infringes Crown copyright and may lead to prosecution or civil proceedings. Buckinghamshire Council Licence No: 100021529 2021




Status: PROPOSED

Tile Reference: Tile Ref: CV67

Sheet Revision Number: 0

Sheet Active From: 14/05/2021

The Buckinghamshire Council (Traffic Movement) Order 2021




SCALE -1 : 1250 at A3 size

NOTE: SEE MOVING MAP SCHEDULE LEGEND FOR RESTRICTIONS DISPLAYED



This map is reproduced from Ordnance Survey material with the permission of Ordnance Survey on behalf of the Controller of Her Majesty's Stationery Office © Crown Copyright. Unauthorised reproduction infringes Crown copyright and may lead to prosecution or civil proceedings. Buckinghamshire Council Licence No: 100021529 2021



Status: PROPOSED

Tile Reference: Tile Ref: CV70

Sheet Revision Number: 0

Sheet Active From: 14/05/2021

The Buckinghamshire Council (Traffic Movement) Order 2021

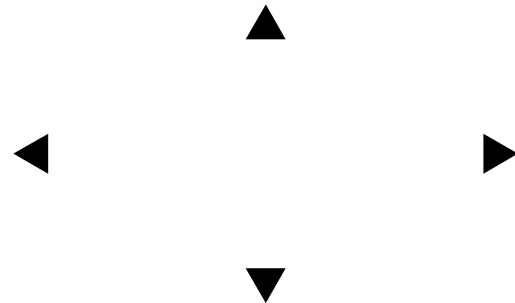


SCALE - 1 : 1250 at A3 size

NOTE: SEE MOVING MAP SCHEDULE LEGEND FOR RESTRICTIONS DISPLAYED



This map is reproduced from Ordnance Survey material with the permission of Ordnance Survey on behalf of the Controller of Her Majesty's Stationery Office © Crown Copyright. Unauthorised reproduction infringes Crown copyright and may lead to prosecution or civil proceedings. Buckinghamshire Council Licence No: 100021529 2021



Status: PROPOSED

Tile Reference: Tile Ref: CV71

Sheet Revision Number: 0

Sheet Active From: 14/05/2021

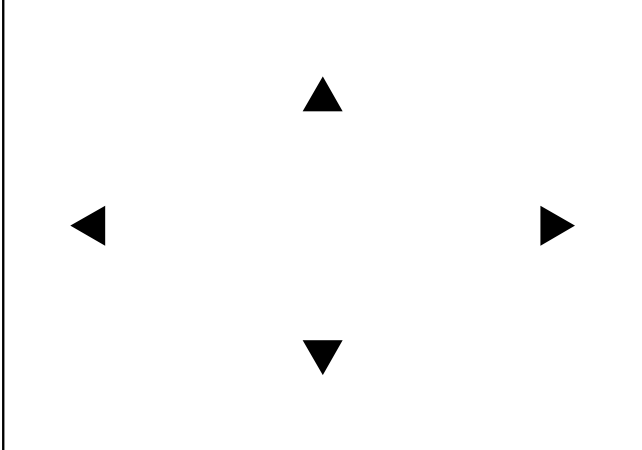
The Buckinghamshire Council (Traffic Movement) Order 2021



**SCALE -1 : 1250** at A3 size

NOTE: SEE MOVING MAP SCHEDULE LEGEND FOR RESTRICTIONS DISPLAYED

This map is reproduced from Ordnance Survey material with the permission of Ordnance Survey on behalf of the Controller of Her Majesty's Stationery Office © Crown Copyright. Unauthorised reproduction infringes Crown copyright and may lead to prosecution or civil proceedings.  
 Buckinghamshire Council  
 Licence No: 100021529 2021



Status: PROPOSED

Tile Reference: Tile Ref: CV72

Sheet Revision Number: 0

Sheet Active From: 14/05/2021

The Buckinghamshire Council (Traffic Movement) Order 2021

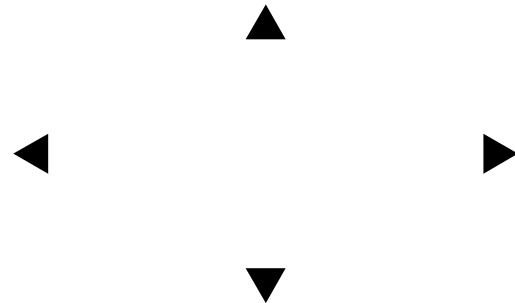


SCALE -1 : 1250 at A3 size

NOTE: SEE MOVING MAP SCHEDULE LEGEND FOR RESTRICTIONS DISPLAYED



This map is reproduced from Ordnance Survey material with the permission of Ordnance Survey on behalf of the Controller of Her Majesty's Stationery Office © Crown Copyright. Unauthorised reproduction infringes Crown copyright and may lead to prosecution or civil proceedings. Buckinghamshire Council Licence No: 100021529 2021



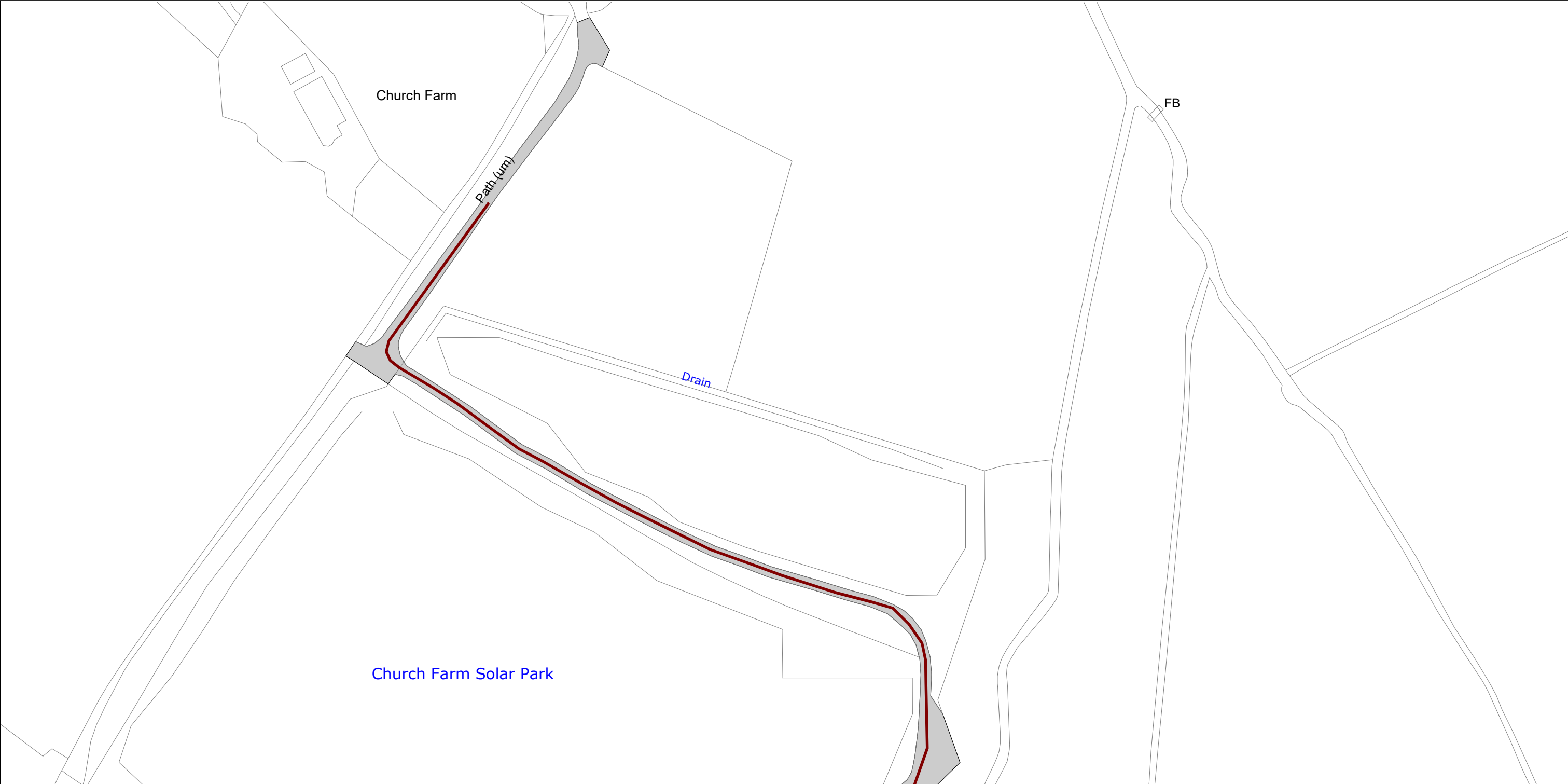
Status: PROPOSED

Tile Reference: Tile Ref: CV73

Sheet Revision Number: 0

Sheet Active From: 14/05/2021

The Buckinghamshire Council (Traffic Movement) Order 2021

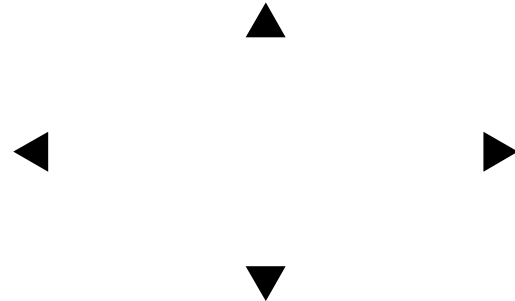


SCALE - 1 : 1250 at A3 size

NOTE: SEE MOVING MAP SCHEDULE LEGEND FOR RESTRICTIONS DISPLAYED



This map is reproduced from Ordnance Survey material with the permission of Ordnance Survey on behalf of the Controller of Her Majesty's Stationery Office © Crown Copyright. Unauthorised reproduction infringes Crown copyright and may lead to prosecution or civil proceedings.  
 Buckinghamshire Council  
 Licence No: 100021529 2021



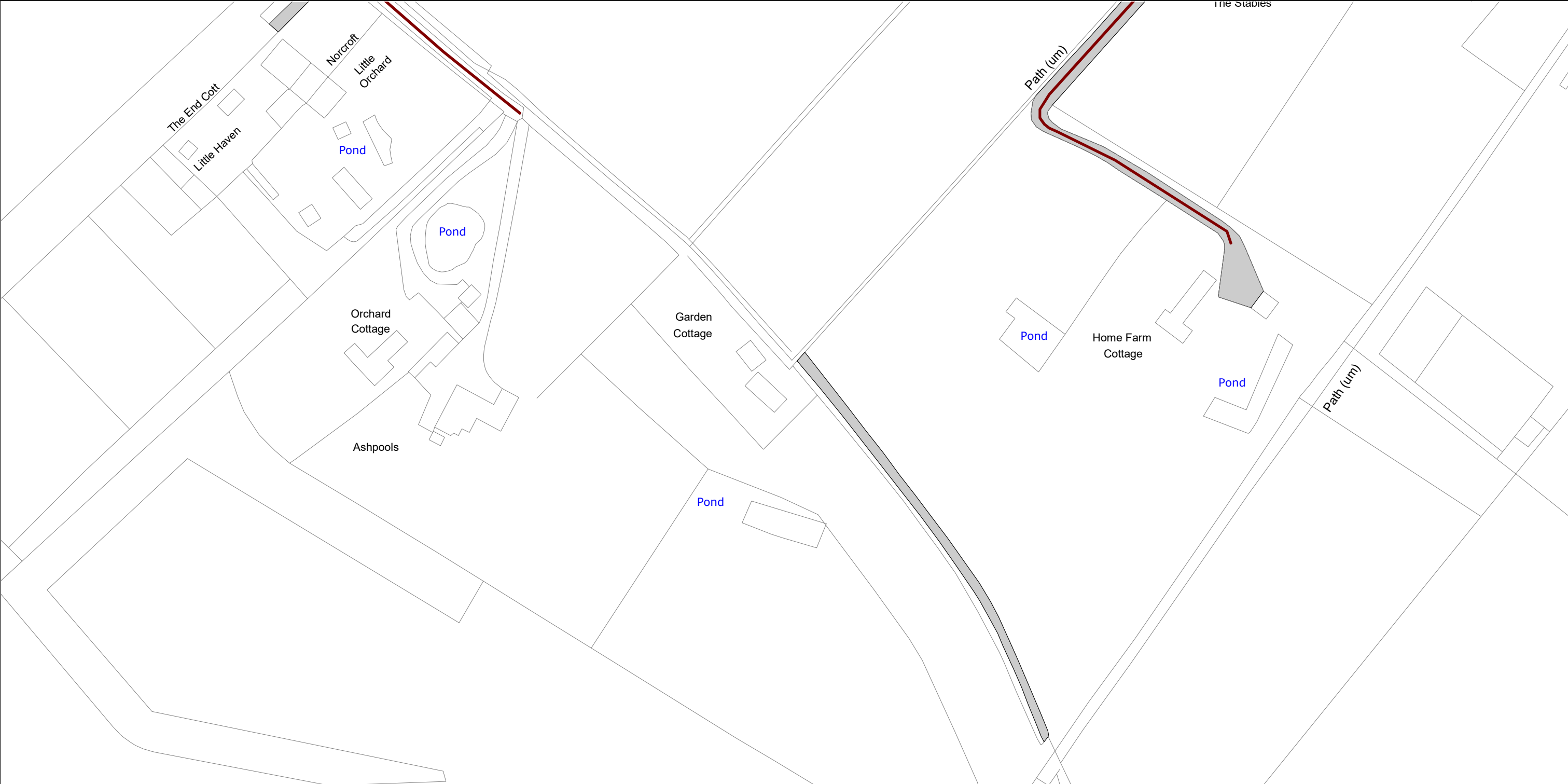
Status: PROPOSED

Tile Reference: Tile Ref: CV74

Sheet Revision Number: 0

Sheet Active From: 14/05/2021

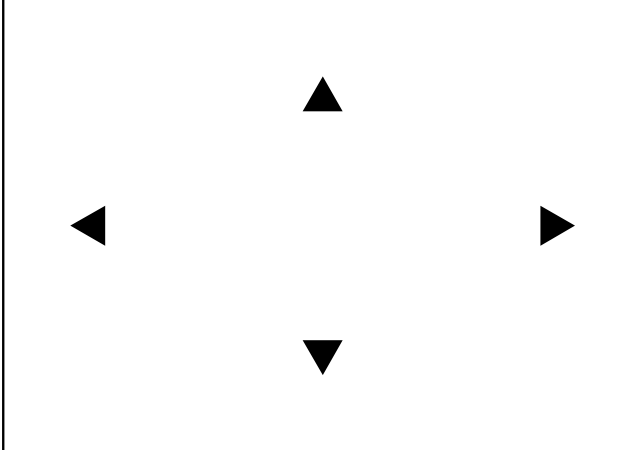
**The Buckinghamshire Council (Traffic Movement) Order 2021**



**SCALE -1 : 1250** at A3 size

NOTE: SEE MOVING MAP SCHEDULE LEGEND FOR RESTRICTIONS DISPLAYED

This map is reproduced from Ordnance Survey material with the permission of Ordnance Survey on behalf of the Controller of Her Majesty's Stationery Office © Crown Copyright. Unauthorised reproduction infringes Crown copyright and may lead to prosecution or civil proceedings.  
 Buckinghamshire Council  
 Licence No: 100021529 2021



Status: PROPOSED


Tile Reference: Tile Ref: CV76

Sheet Revision Number: 0

Sheet Active From: 14/05/2021



The Buckinghamshire Council (Traffic Movement) Order 2021

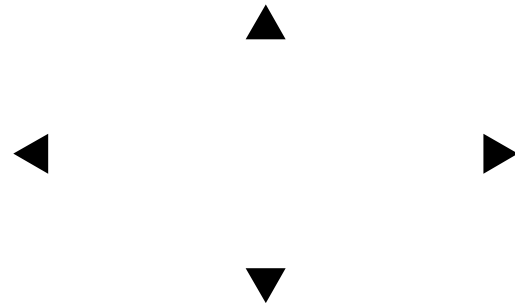


SCALE -1 : 1250 at A3 size

NOTE: SEE MOVING MAP SCHEDULE LEGEND FOR RESTRICTIONS DISPLAYED



This map is reproduced from Ordnance Survey material with the permission of Ordnance Survey on behalf of the Controller of Her Majesty's Stationery Office © Crown Copyright. Unauthorised reproduction infringes Crown copyright and may lead to prosecution or civil proceedings. Buckinghamshire Council Licence No: 100021529 2021



Status: PROPOSED

Tile Reference: Tile Ref: CW61

Sheet Revision Number: 0

Sheet Active From: 14/05/2021

The Buckinghamshire Council (Traffic Movement) Order 2021




SCALE - 1 : 1250 at A3 size

NOTE: SEE MOVING MAP SCHEDULE LEGEND FOR RESTRICTIONS DISPLAYED



This map is reproduced from Ordnance Survey material with the permission of Ordnance Survey on behalf of the Controller of Her Majesty's Stationery Office © Crown Copyright. Unauthorised reproduction infringes Crown copyright and may lead to prosecution or civil proceedings. Buckinghamshire Council Licence No: 100021529 2021



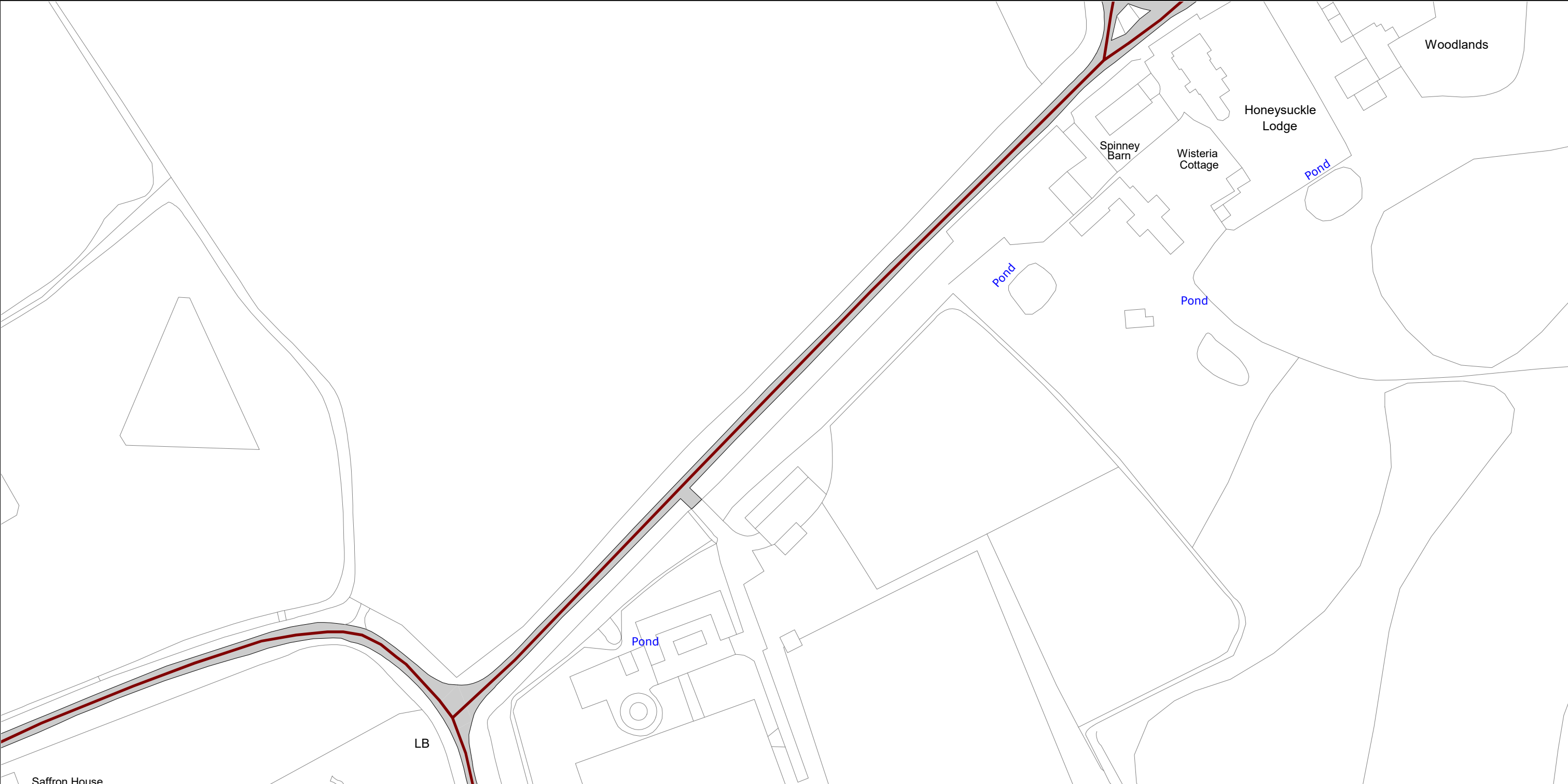
Status: PROPOSED

Tile Reference: Tile Ref: CW63

Sheet Revision Number: 0

Sheet Active From: 14/05/2021



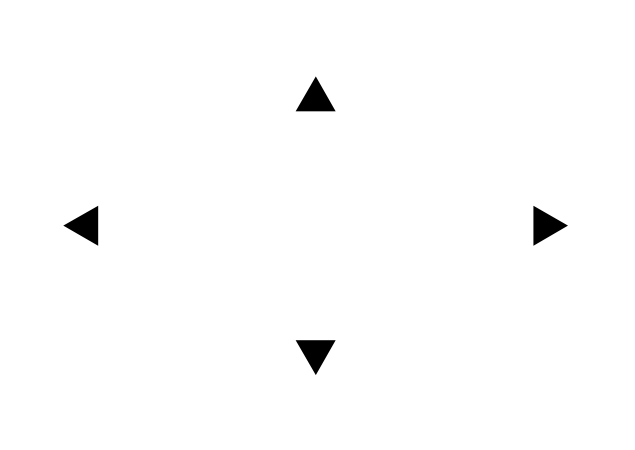
The Buckinghamshire Council (Traffic Movement) Order 2021



**SCALE - 1 : 1250** at A3 size

NOTE: SEE MOVING MAP SCHEDULE LEGEND FOR RESTRICTIONS DISPLAYED

This map is reproduced from Ordnance Survey material with the permission of Ordnance Survey on behalf of the Controller of Her Majesty's Stationery Office © Crown Copyright. Unauthorised reproduction infringes Crown copyright and may lead to prosecution or civil proceedings.  
Buckinghamshire Council  
Licence No: 100021529 2021

Status: PROPOSED

Tile Reference: Tile Ref: CW64

Sheet Revision Number: 0

Sheet Active From: 14/05/2021

The Buckinghamshire Council (Traffic Movement) Order 2021

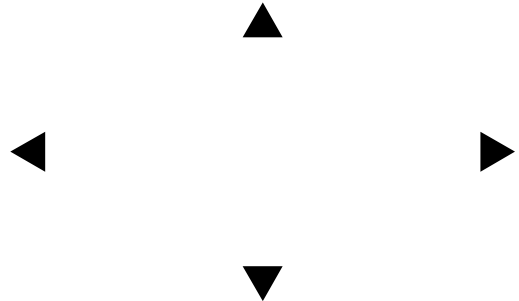


SCALE - 1 : 1250 at A3 size

NOTE: SEE MOVING MAP SCHEDULE LEGEND FOR RESTRICTIONS DISPLAYED



This map is reproduced from Ordnance Survey material with the permission of Ordnance Survey on behalf of the Controller of Her Majesty's Stationery Office © Crown Copyright. Unauthorised reproduction infringes Crown copyright and may lead to prosecution or civil proceedings. Buckinghamshire Council Licence No: 100021529 2021



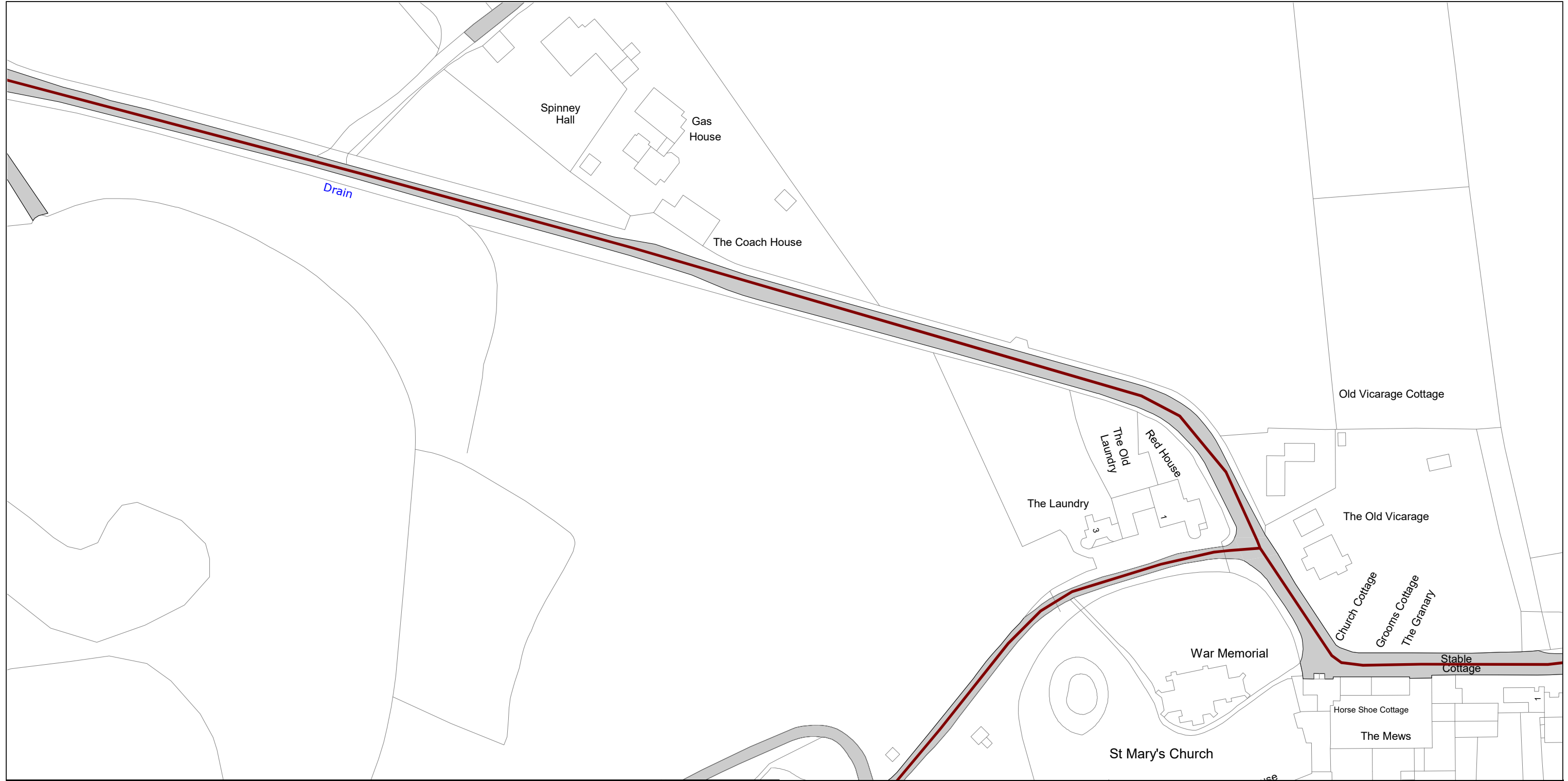
Status: PROPOSED

Tile Reference: Tile Ref: CW65

Sheet Revision Number: 0

Sheet Active From: 14/05/2021

# The Buckinghamshire Council (Traffic Movement) Order 2021

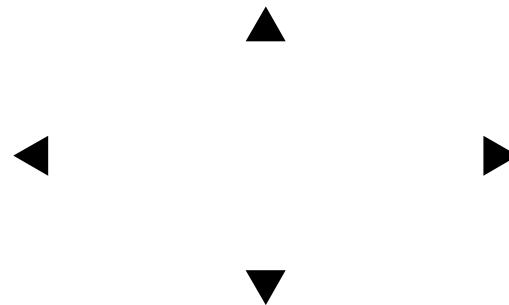


**SCALE** - 1 : 1250 at A3 size

NOTE: SEE MOVING MAP SCHEDULE LEGEND FOR RESTRICTIONS DISPLAYED



This map is reproduced from Ordnance Survey material with the permission of Ordnance Survey on behalf of the Controller of Her Majesty's Stationery Office © Crown Copyright. Unauthorised reproduction infringes Crown copyright and may lead to prosecution or civil proceedings. Buckinghamshire Council Licence No: 100021529 2021



Status: PROPOSED

Tile Reference: Tile Ref: CW66

Sheet Revision Number: 0

Sheet Active From: 14/05/2021

The Buckinghamshire Council (Traffic Movement) Order 2021




Mentmore

SCALE - 1 : 1250 at A3 size

NOTE: SEE MOVING MAP SCHEDULE LEGEND FOR RESTRICTIONS DISPLAYED



This map is reproduced from Ordnance Survey material with the permission of Ordnance Survey on behalf of the Controller of Her Majesty's Stationery Office © Crown Copyright. Unauthorised reproduction infringes Crown copyright and may lead to prosecution or civil proceedings. Buckinghamshire Council Licence No: 100021529 2021



Status: PROPOSED

Tile Reference: Tile Ref: CW67

Sheet Revision Number: 0

Sheet Active From: 14/05/2021

The Buckinghamshire Council (Traffic Movement) Order 2021

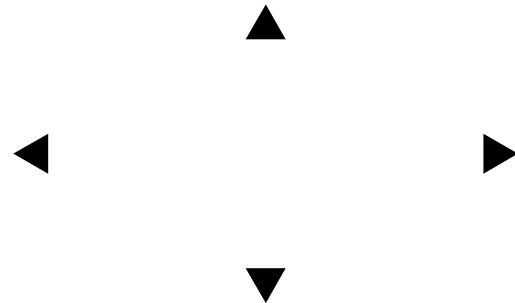


**SCALE** -1 : 1250 at A3 size

NOTE: SEE MOVING MAP SCHEDULE LEGEND FOR RESTRICTIONS DISPLAYED



This map is reproduced from Ordnance Survey material with the permission of Ordnance Survey on behalf of the Controller of Her Majesty's Stationery Office © Crown Copyright. Unauthorised reproduction infringes Crown copyright and may lead to prosecution or civil proceedings. Buckinghamshire Council Licence No: 100021529 2021



Status: PROPOSED

Tile Reference: Tile Ref: CW70

Sheet Revision Number: 0

Sheet Active From: 14/05/2021



The Buckinghamshire Council (Traffic Movement) Order 2021

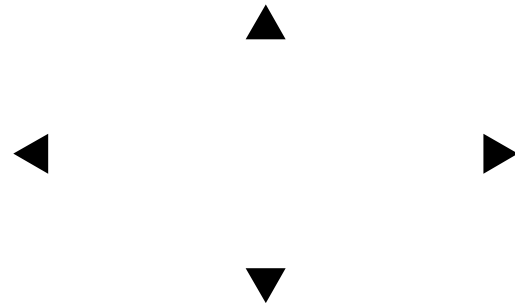


SCALE - 1 : 1250 at A3 size

NOTE: SEE MOVING MAP SCHEDULE LEGEND FOR RESTRICTIONS DISPLAYED



This map is reproduced from Ordnance Survey material with the permission of Ordnance Survey on behalf of the Controller of Her Majesty's Stationery Office © Crown Copyright. Unauthorised reproduction infringes Crown copyright and may lead to prosecution or civil proceedings. Buckinghamshire Council Licence No: 100021529 2021



Status: PROPOSED

Tile Reference: Tile Ref: CW71

Sheet Revision Number: 0

Sheet Active From: 14/05/2021



The Buckinghamshire Council (Traffic Movement) Order 2021




SCALE - 1 : 1250 at A3 size

NOTE: SEE MOVING MAP SCHEDULE LEGEND FOR RESTRICTIONS DISPLAYED



This map is reproduced from Ordnance Survey material with the permission of Ordnance Survey on behalf of the Controller of Her Majesty's Stationery Office © Crown Copyright. Unauthorised reproduction infringes Crown copyright and may lead to prosecution or civil proceedings. Buckinghamshire Council Licence No: 100021529 2021



Status: PROPOSED

Tile Reference: Tile Ref: CW73

Sheet Revision Number: 0

Sheet Active From: 14/05/2021

The Buckinghamshire Council (Traffic Movement) Order 2021

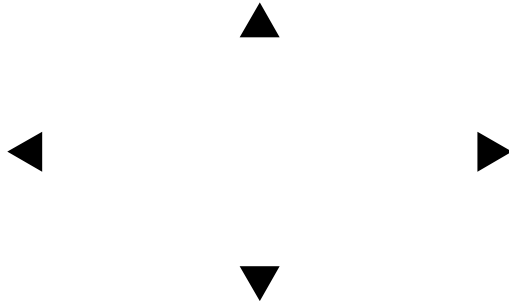


SCALE - 1 : 1250 at A3 size

NOTE: SEE MOVING MAP SCHEDULE LEGEND FOR RESTRICTIONS DISPLAYED



This map is reproduced from Ordnance Survey material with the permission of Ordnance Survey on behalf of the Controller of Her Majesty's Stationery Office © Crown Copyright. Unauthorised reproduction infringes Crown copyright and may lead to prosecution or civil proceedings. Buckinghamshire Council Licence No: 100021529 2021



Status: PROPOSED

Tile Reference: Tile Ref: CW74

Sheet Revision Number: 0

Sheet Active From: 14/05/2021

The Buckinghamshire Council (Traffic Movement) Order 2021




SCALE - 1 : 1250 at A3 size

NOTE: SEE MOVING MAP SCHEDULE LEGEND FOR RESTRICTIONS DISPLAYED



This map is reproduced from Ordnance Survey material with the permission of Ordnance Survey on behalf of the Controller of Her Majesty's Stationery Office © Crown Copyright. Unauthorised reproduction infringes Crown copyright and may lead to prosecution or civil proceedings. Buckinghamshire Council Licence No: 100021529 2021



Status: PROPOSED

Tile Reference: Tile Ref: CW77

Sheet Revision Number: 0

Sheet Active From: 14/05/2021

**The Buckinghamshire Council (Traffic Movement) Order 2021**




**SCALE** - 1 : 1250 at A3 size

NOTE: SEE MOVING MAP SCHEDULE LEGEND FOR RESTRICTIONS DISPLAYED



This map is reproduced from Ordnance Survey material with the permission of Ordnance Survey on behalf of the Controller of Her Majesty's Stationery Office © Crown Copyright. Unauthorised reproduction infringes Crown copyright and may lead to prosecution or civil proceedings. Buckinghamshire Council Licence No: 100021529 2021



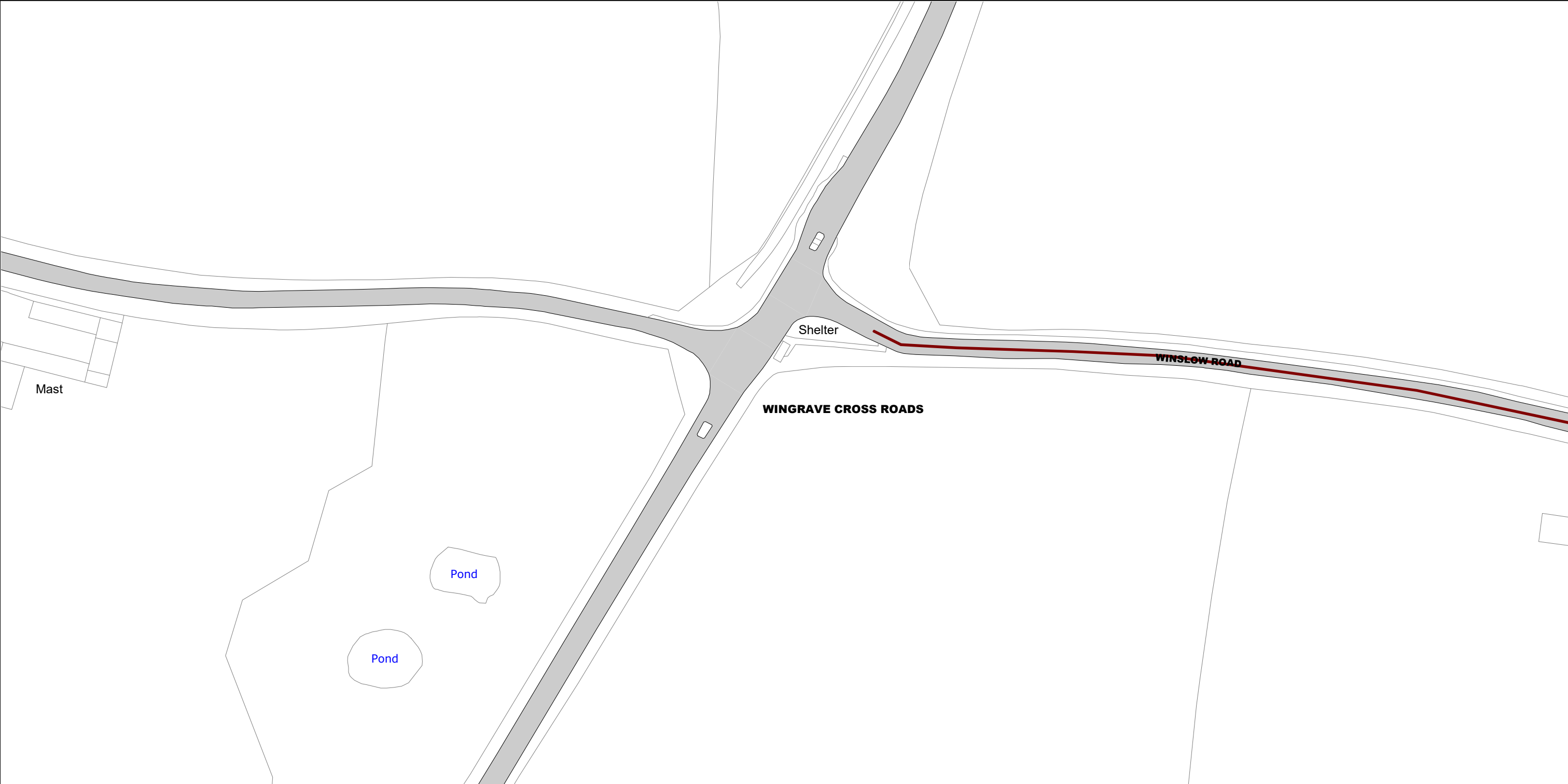
Status: PROPOSED

Tile Reference: Tile Ref: CW78

Sheet Revision Number: 0

Sheet Active From: 14/05/2021

**The Buckinghamshire Council (Traffic Movement) Order 2021**

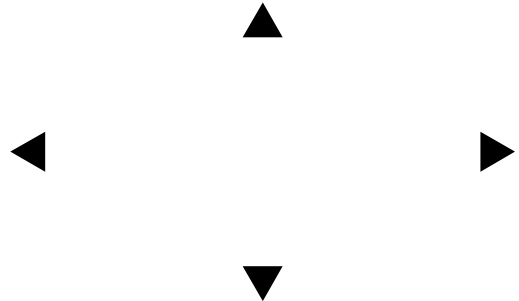


**SCALE -1 : 1250** at A3 size

NOTE: SEE MOVING MAP SCHEDULE LEGEND FOR RESTRICTIONS DISPLAYED



This map is reproduced from Ordnance Survey material with the permission of Ordnance Survey on behalf of the Controller of Her Majesty's Stationery Office © Crown Copyright. Unauthorised reproduction infringes Crown copyright and may lead to prosecution or civil proceedings. Buckinghamshire Council Licence No: 100021529 2021



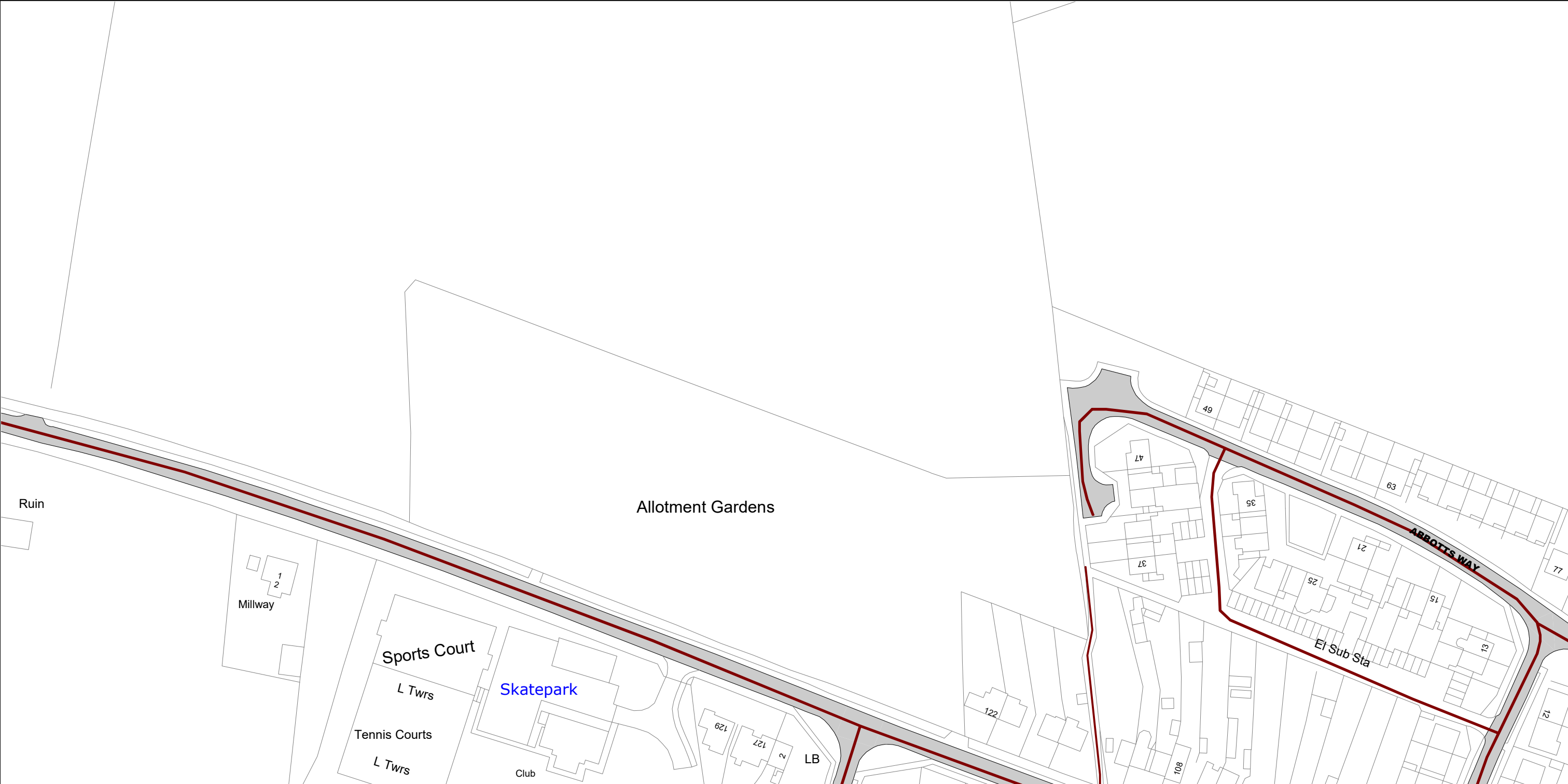
Status: PROPOSED

Tile Reference: Tile Ref: CX57

Sheet Revision Number: 0

Sheet Active From: 14/05/2021

The Buckinghamshire Council (Traffic Movement) Order 2021

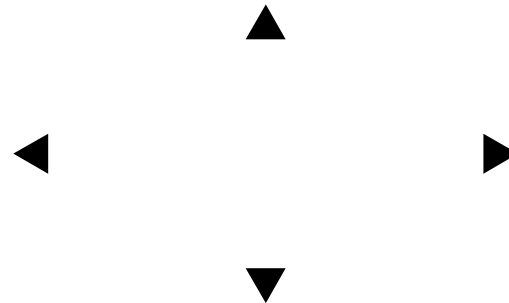


**SCALE** - 1 : 1250 at A3 size

NOTE: SEE MOVING MAP SCHEDULE LEGEND FOR RESTRICTIONS DISPLAYED



This map is reproduced from Ordnance Survey material with the permission of Ordnance Survey on behalf of the Controller of Her Majesty's Stationery Office © Crown Copyright. Unauthorised reproduction infringes Crown copyright and may lead to prosecution or civil proceedings.  
 Buckinghamshire Council  
 Licence No: 100021529 2021



Status: PROPOSED

Tile Reference: Tile Ref: CX58

Sheet Revision Number: 0

Sheet Active From: 14/05/2021

The Buckinghamshire Council (Traffic Movement) Order 2021




**SCALE** - 1 : 1250 at A3 size

NOTE: SEE MOVING MAP SCHEDULE LEGEND FOR RESTRICTIONS DISPLAYED



This map is reproduced from Ordnance Survey material with the permission of Ordnance Survey on behalf of the Controller of Her Majesty's Stationery Office © Crown Copyright. Unauthorised reproduction infringes Crown copyright and may lead to prosecution or civil proceedings.  
 Buckinghamshire Council  
 Licence No: 100021529 2021



Status: PROPOSED

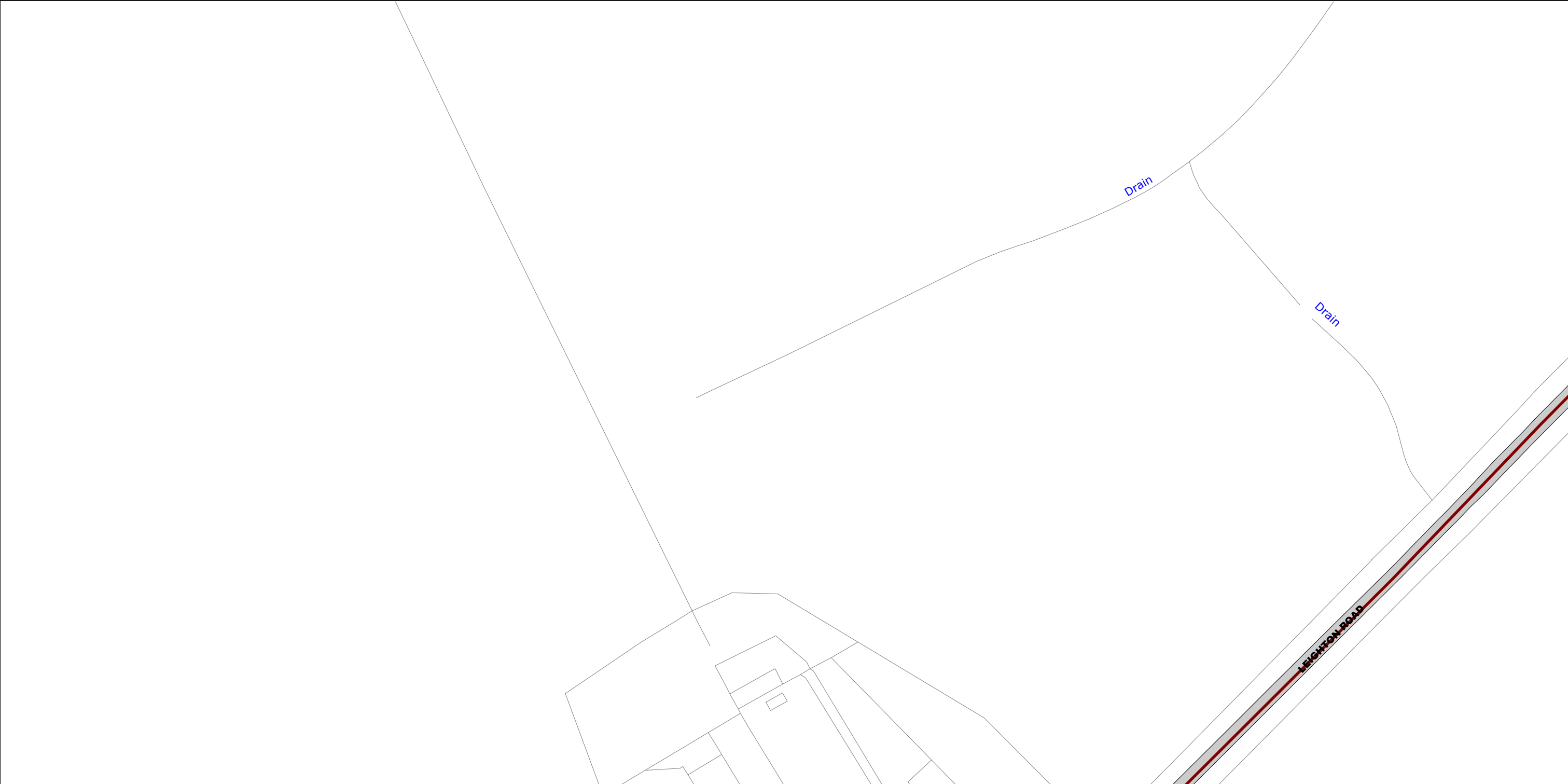
Tile Reference: Tile Ref: CX59

Sheet Revision Number: 0

Sheet Active From: 14/05/2021



The Buckinghamshire Council (Traffic Movement) Order 2021

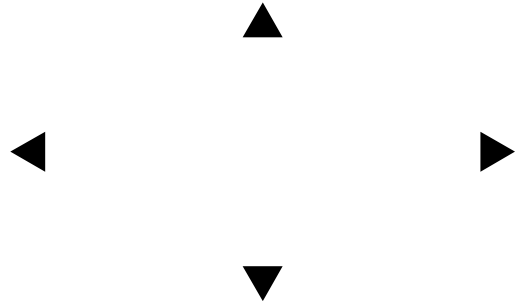


SCALE - 1 : 1250 at A3 size

NOTE: SEE MOVING MAP SCHEDULE LEGEND FOR RESTRICTIONS DISPLAYED



This map is reproduced from Ordnance Survey material with the permission of Ordnance Survey on behalf of the Controller of Her Majesty's Stationery Office © Crown Copyright. Unauthorised reproduction infringes Crown copyright and may lead to prosecution or civil proceedings. Buckinghamshire Council Licence No: 100021529 2021



Status: PROPOSED


Tile Reference: Tile Ref: CX60

Sheet Revision Number: 0

Sheet Active From: 14/05/2021



The Buckinghamshire Council (Traffic Movement) Order 2021

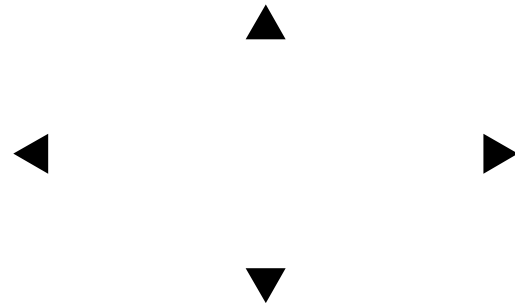


**SCALE** - 1 : 1250 at A3 size

NOTE: SEE MOVING MAP SCHEDULE LEGEND FOR RESTRICTIONS DISPLAYED



This map is reproduced from Ordnance Survey material with the permission of Ordnance Survey on behalf of the Controller of Her Majesty's Stationery Office © Crown Copyright. Unauthorised reproduction infringes Crown copyright and may lead to prosecution or civil proceedings. Buckinghamshire Council Licence No: 100021529 2021



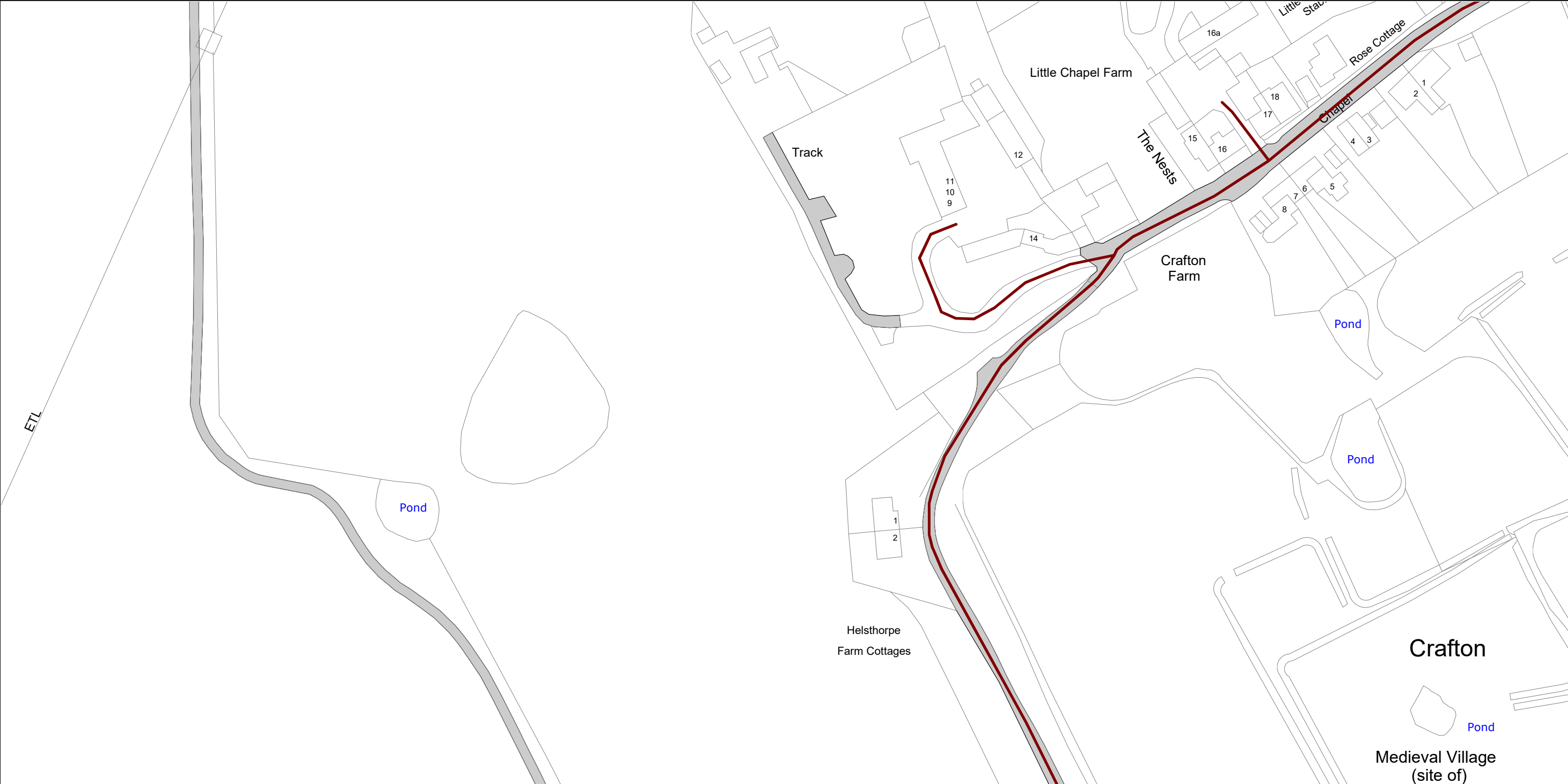
Status: PROPOSED

Tile Reference: Tile Ref: CX61

Sheet Revision Number: 0

Sheet Active From: 14/05/2021


The Buckinghamshire Council (Traffic Movement) Order 2021



**SCALE -1 : 1250** at A3 size NOTE: SEE MOVING MAP SCHEDULE LEGEND FOR RESTRICTIONS DISPLAYED



This map is reproduced from Ordnance Survey material with the permission of Ordnance Survey on behalf of the Controller of Her Majesty's Stationery Office © Crown Copyright. Unauthorised reproduction infringes Crown copyright and may lead to prosecution or civil proceedings. Buckinghamshire Council Licence No: 100021529 2021



Status: PROPOSED  
 Tile Reference: Tile Ref: CX63  
 Sheet Revision Number: 0  
 Sheet Active From: 14/05/2021

The Buckinghamshire Council (Traffic Movement) Order 2021

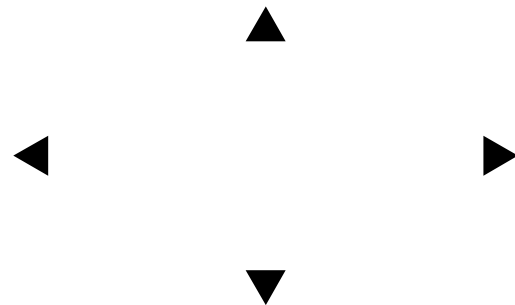


SCALE - 1 : 1250 at A3 size

NOTE: SEE MOVING MAP SCHEDULE LEGEND FOR RESTRICTIONS DISPLAYED



This map is reproduced from Ordnance Survey material with the permission of Ordnance Survey on behalf of the Controller of Her Majesty's Stationery Office © Crown Copyright. Unauthorised reproduction infringes Crown copyright and may lead to prosecution or civil proceedings. Buckinghamshire Council Licence No: 100021529 2021



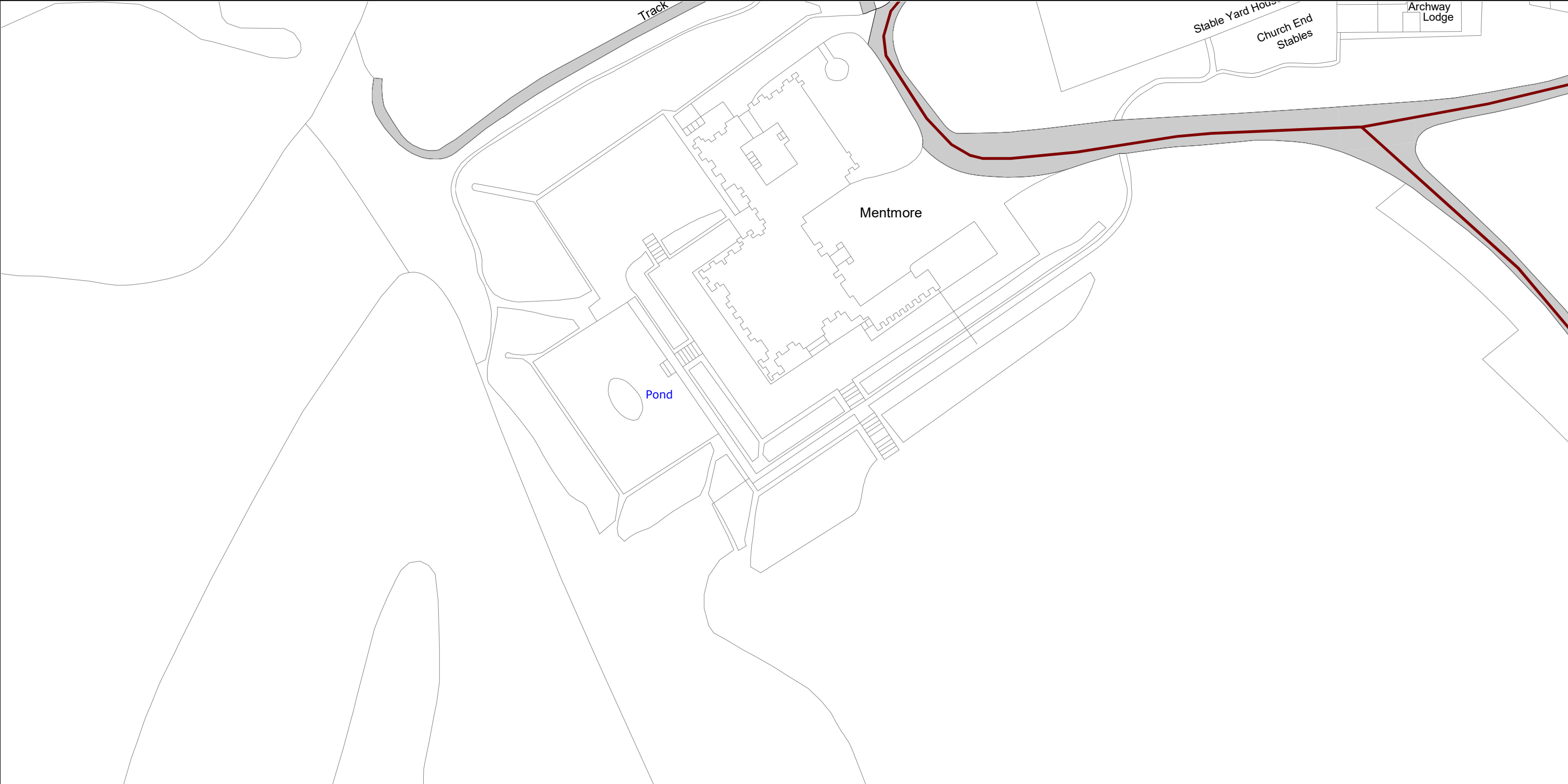
Status: PROPOSED

Tile Reference: Tile Ref: CX64

Sheet Revision Number: 0

Sheet Active From: 14/05/2021

**The Buckinghamshire Council (Traffic Movement) Order 2021**

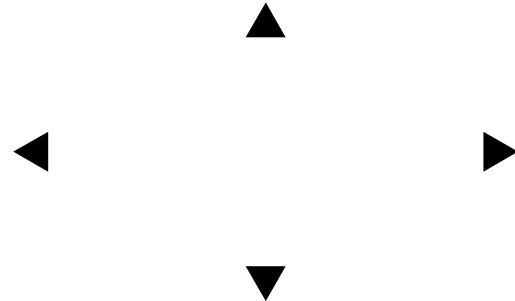


**SCALE - 1 : 1250** at A3 size

NOTE: SEE MOVING MAP SCHEDULE LEGEND FOR RESTRICTIONS DISPLAYED



This map is reproduced from Ordnance Survey material with the permission of Ordnance Survey on behalf of the Controller of Her Majesty's Stationery Office © Crown Copyright. Unauthorised reproduction infringes Crown copyright and may lead to prosecution or civil proceedings. Buckinghamshire Council Licence No: 100021529 2021



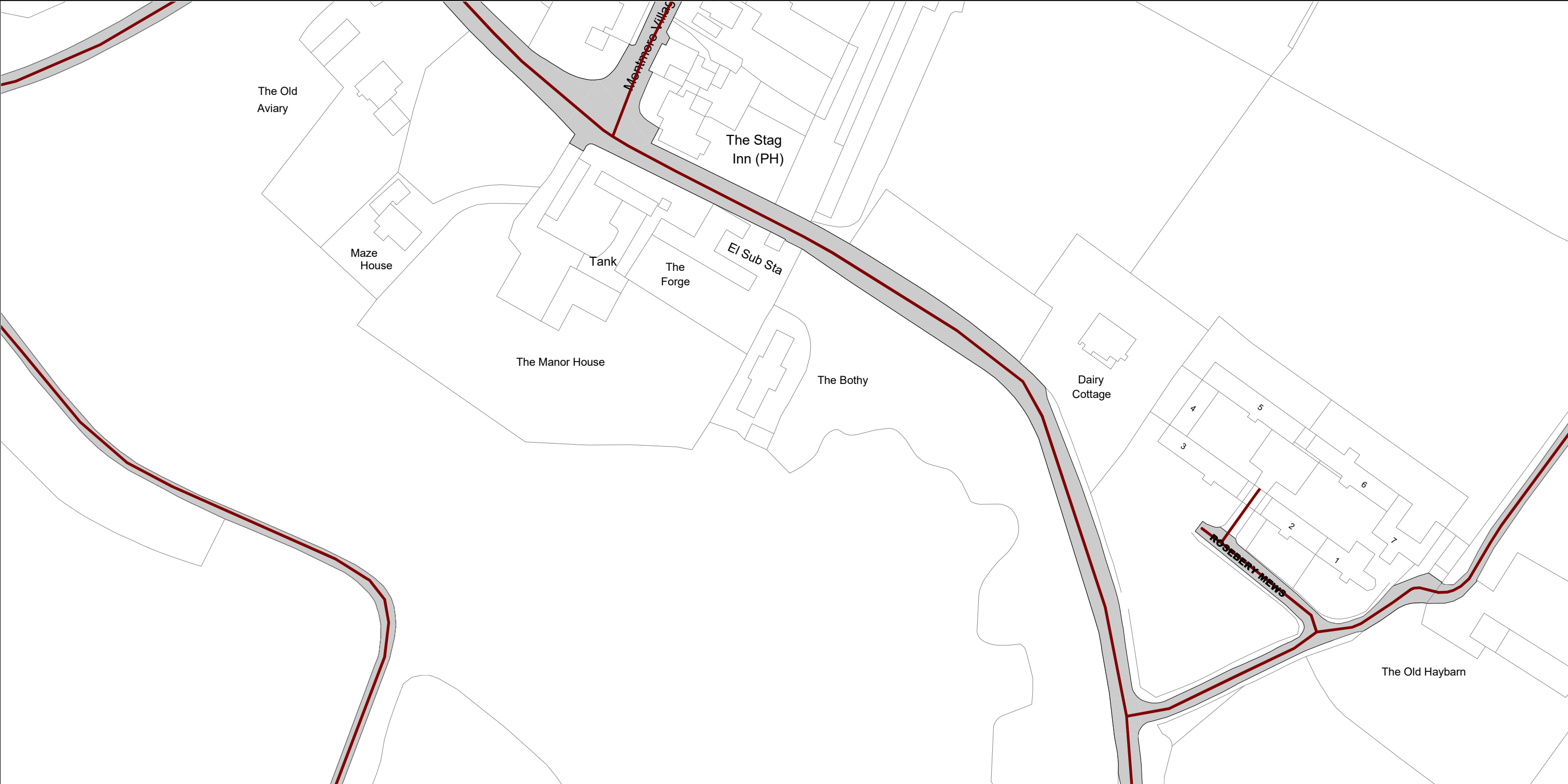
Status: PROPOSED

Tile Reference: Tile Ref: CX66

Sheet Revision Number: 0

Sheet Active From: 14/05/2021



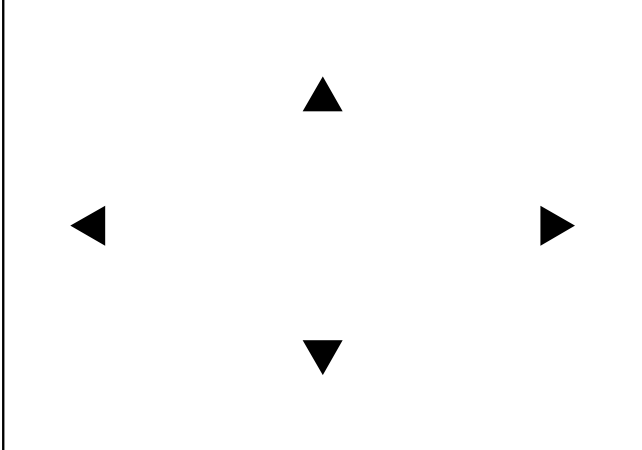
**The Buckinghamshire Council (Traffic Movement) Order 2021**



**SCALE** - 1 : 1250 at A3 size

NOTE: SEE MOVING MAP SCHEDULE LEGEND FOR RESTRICTIONS DISPLAYED

This map is reproduced from Ordnance Survey material with the permission of Ordnance Survey on behalf of the Controller of Her Majesty's Stationery Office © Crown Copyright. Unauthorised reproduction infringes Crown copyright and may lead to prosecution or civil proceedings.  
 Buckinghamshire Council  
 Licence No: 100021529 2021

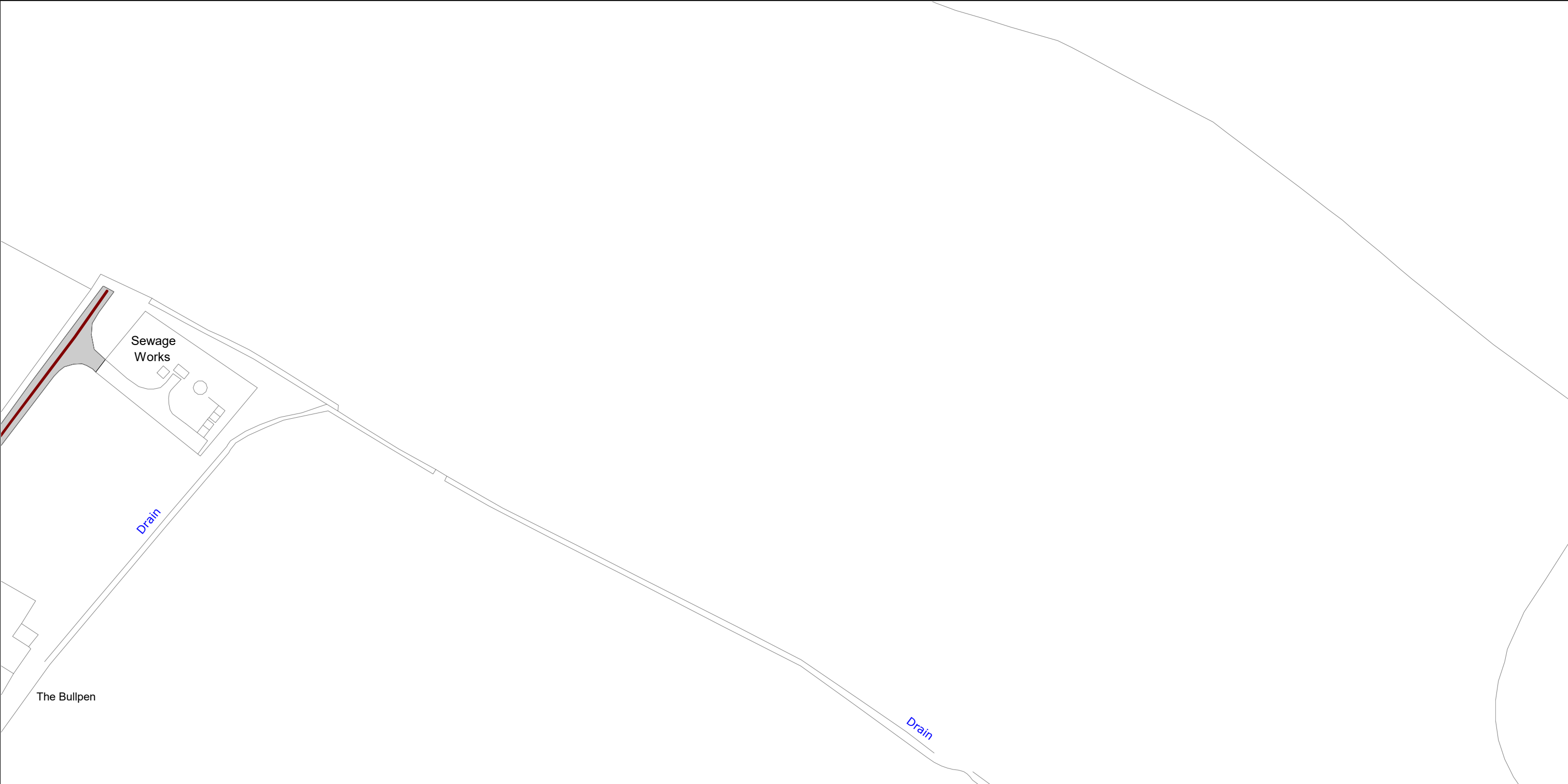
Status: PROPOSED

Tile Reference: Tile Ref: CX67

Sheet Revision Number: 0

Sheet Active From: 14/05/2021

The Buckinghamshire Council (Traffic Movement) Order 2021

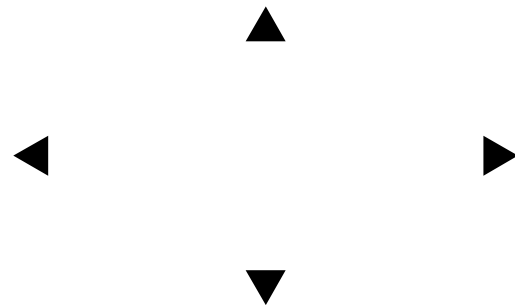


SCALE - 1 : 1250 at A3 size

NOTE: SEE MOVING MAP SCHEDULE LEGEND FOR RESTRICTIONS DISPLAYED



This map is reproduced from Ordnance Survey material with the permission of Ordnance Survey on behalf of the Controller of Her Majesty's Stationery Office © Crown Copyright. Unauthorised reproduction infringes Crown copyright and may lead to prosecution or civil proceedings.  
 Buckinghamshire Council  
 Licence No: 100021529 2021



Status: PROPOSED

Tile Reference: Tile Ref: CX68

Sheet Revision Number: 0

Sheet Active From: 14/05/2021

The Buckinghamshire Council (Traffic Movement) Order 2021




SCALE -1 : 1250 at A3 size

NOTE: SEE MOVING MAP SCHEDULE LEGEND FOR RESTRICTIONS DISPLAYED



This map is reproduced from Ordnance Survey material with the permission of Ordnance Survey on behalf of the Controller of Her Majesty's Stationery Office © Crown Copyright. Unauthorised reproduction infringes Crown copyright and may lead to prosecution or civil proceedings. Buckinghamshire Council Licence No: 100021529 2021



Status: PROPOSED

Tile Reference: Tile Ref: CX70

Sheet Revision Number: 0

Sheet Active From: 14/05/2021



The Buckinghamshire Council (Traffic Movement) Order 2021




SCALE -1 : 1250 at A3 size

NOTE: SEE MOVING MAP SCHEDULE LEGEND FOR RESTRICTIONS DISPLAYED



This map is reproduced from Ordnance Survey material with the permission of Ordnance Survey on behalf of the Controller of Her Majesty's Stationery Office © Crown Copyright. Unauthorised reproduction infringes Crown copyright and may lead to prosecution or civil proceedings. Buckinghamshire Council Licence No: 100021529 2021



Status: PROPOSED

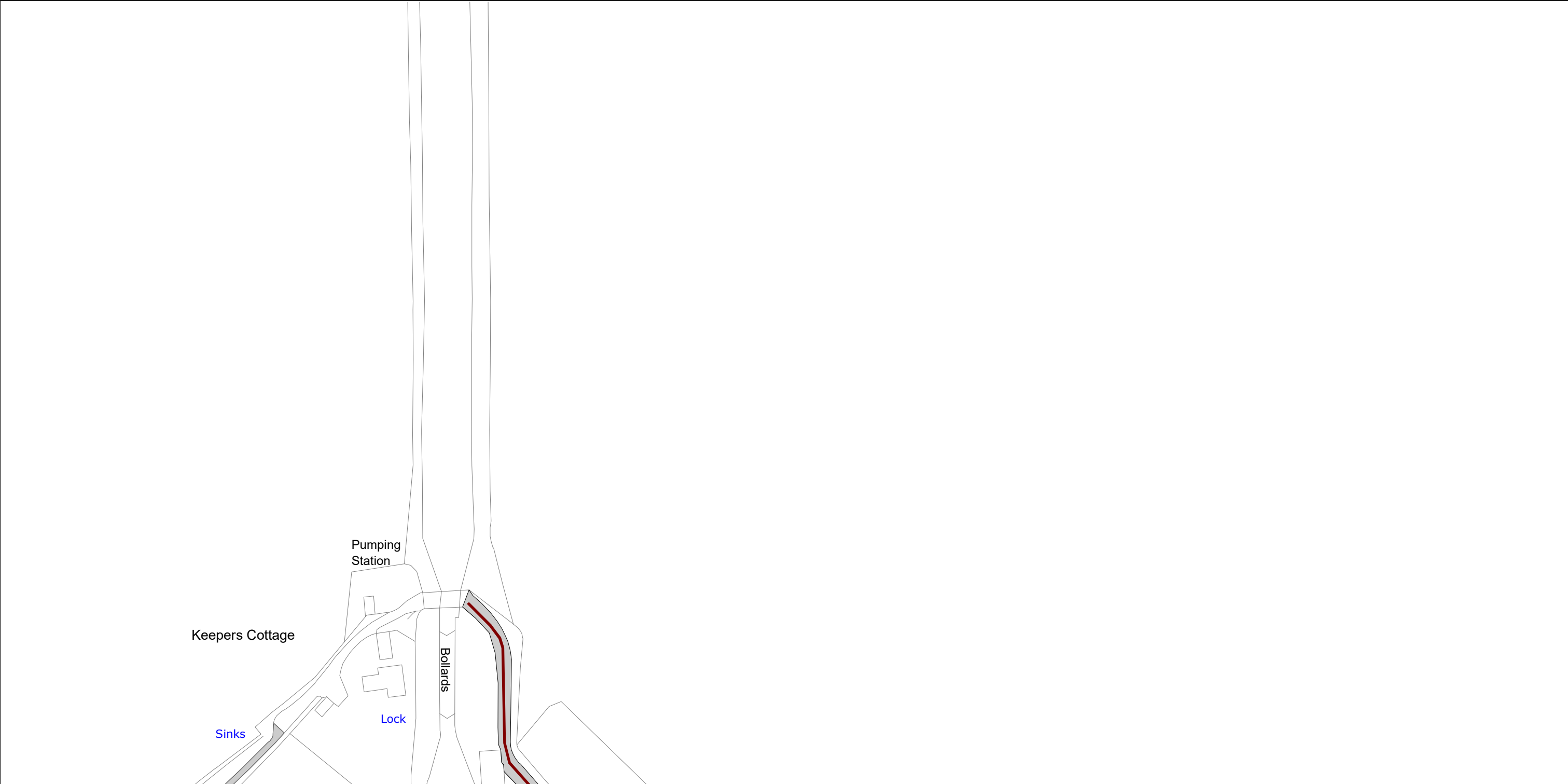
Tile Reference: Tile Ref: CX71

Sheet Revision Number: 0

Sheet Active From: 14/05/2021



The Buckinghamshire Council (Traffic Movement) Order 2021

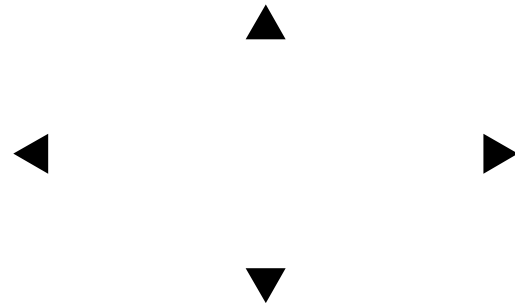


**SCALE** - 1 : 1250 at A3 size

NOTE: SEE MOVING MAP SCHEDULE LEGEND FOR RESTRICTIONS DISPLAYED



This map is reproduced from Ordnance Survey material with the permission of Ordnance Survey on behalf of the Controller of Her Majesty's Stationery Office © Crown Copyright. Unauthorised reproduction infringes Crown copyright and may lead to prosecution or civil proceedings. Buckinghamshire Council Licence No: 100021529 2021




Status: PROPOSED

Tile Reference: Tile Ref: CX72

Sheet Revision Number: 0

Sheet Active From: 14/05/2021

The Buckinghamshire Council (Traffic Movement) Order 2021

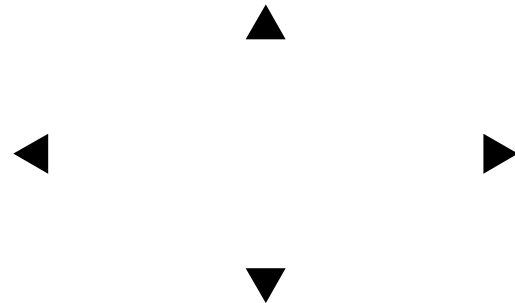


SCALE - 1 : 1250 at A3 size

NOTE: SEE MOVING MAP SCHEDULE LEGEND FOR RESTRICTIONS DISPLAYED



This map is reproduced from Ordnance Survey material with the permission of Ordnance Survey on behalf of the Controller of Her Majesty's Stationery Office © Crown Copyright. Unauthorised reproduction infringes Crown copyright and may lead to prosecution or civil proceedings. Buckinghamshire Council Licence No: 100021529 2021



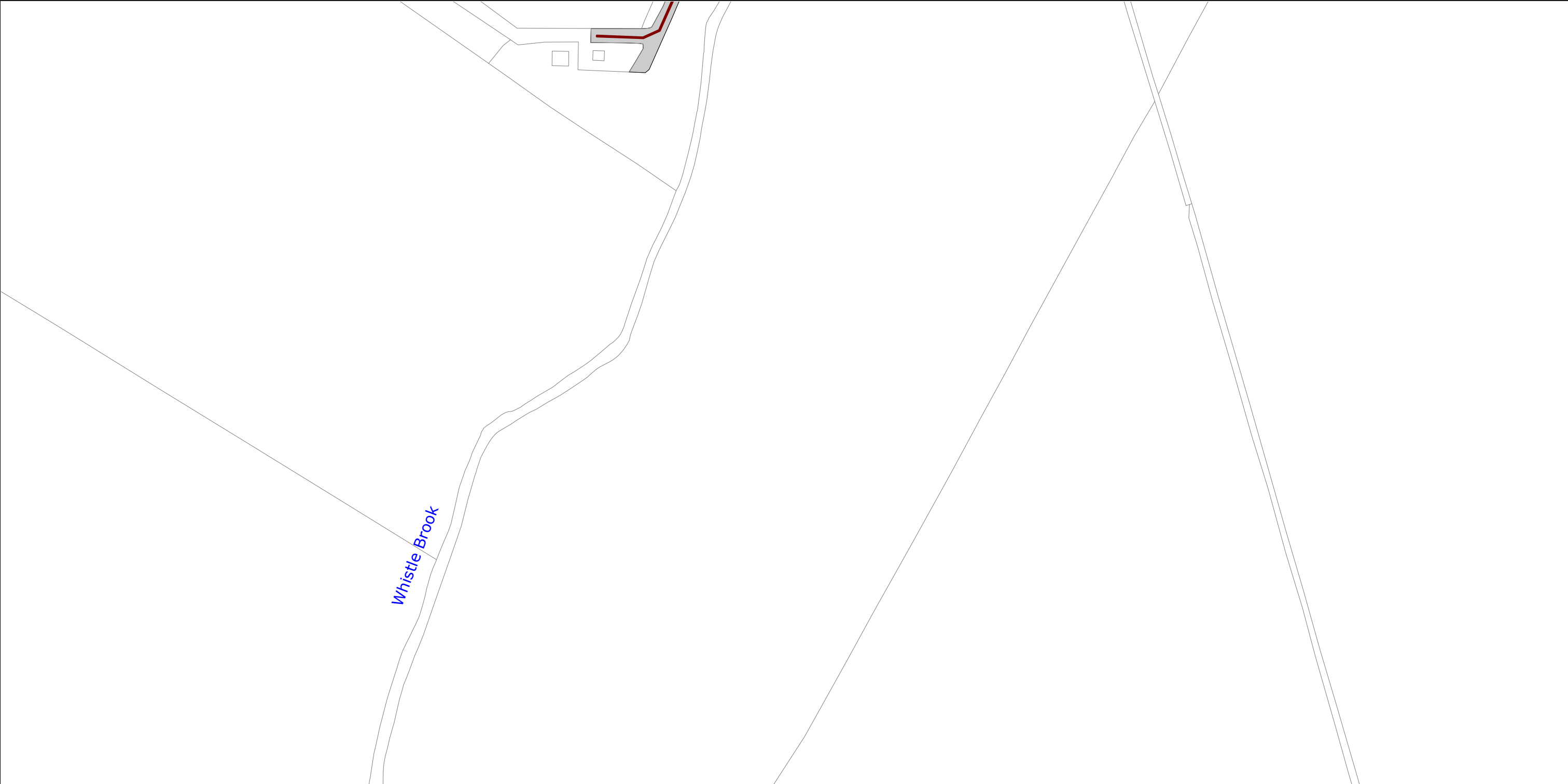
Status: PROPOSED

Tile Reference: Tile Ref: CX73

Sheet Revision Number: 0

Sheet Active From: 14/05/2021

The Buckinghamshire Council (Traffic Movement) Order 2021




SCALE - 1 : 1250 at A3 size

NOTE: SEE MOVING MAP SCHEDULE LEGEND FOR RESTRICTIONS DISPLAYED



This map is reproduced from Ordnance Survey material with the permission of Ordnance Survey on behalf of the Controller of Her Majesty's Stationery Office © Crown Copyright. Unauthorised reproduction infringes Crown copyright and may lead to prosecution or civil proceedings. Buckinghamshire Council Licence No: 100021529 2021



Status: PROPOSED

Tile Reference: Tile Ref: CX74

Sheet Revision Number: 0

Sheet Active From: 14/05/2021

The Buckinghamshire Council (Traffic Movement) Order 2021

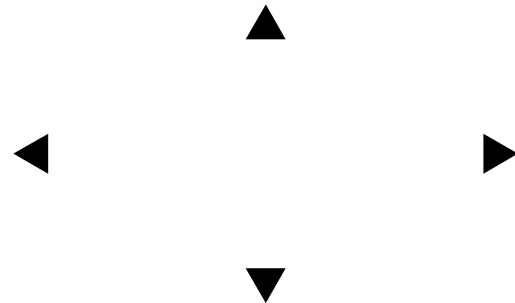


**SCALE** -1 : 1250 at A3 size

NOTE: SEE MOVING MAP SCHEDULE LEGEND FOR RESTRICTIONS DISPLAYED



This map is reproduced from Ordnance Survey material with the permission of Ordnance Survey on behalf of the Controller of Her Majesty's Stationery Office © Crown Copyright. Unauthorised reproduction infringes Crown copyright and may lead to prosecution or civil proceedings.  
 Buckinghamshire Council  
 Licence No: 100021529 2021



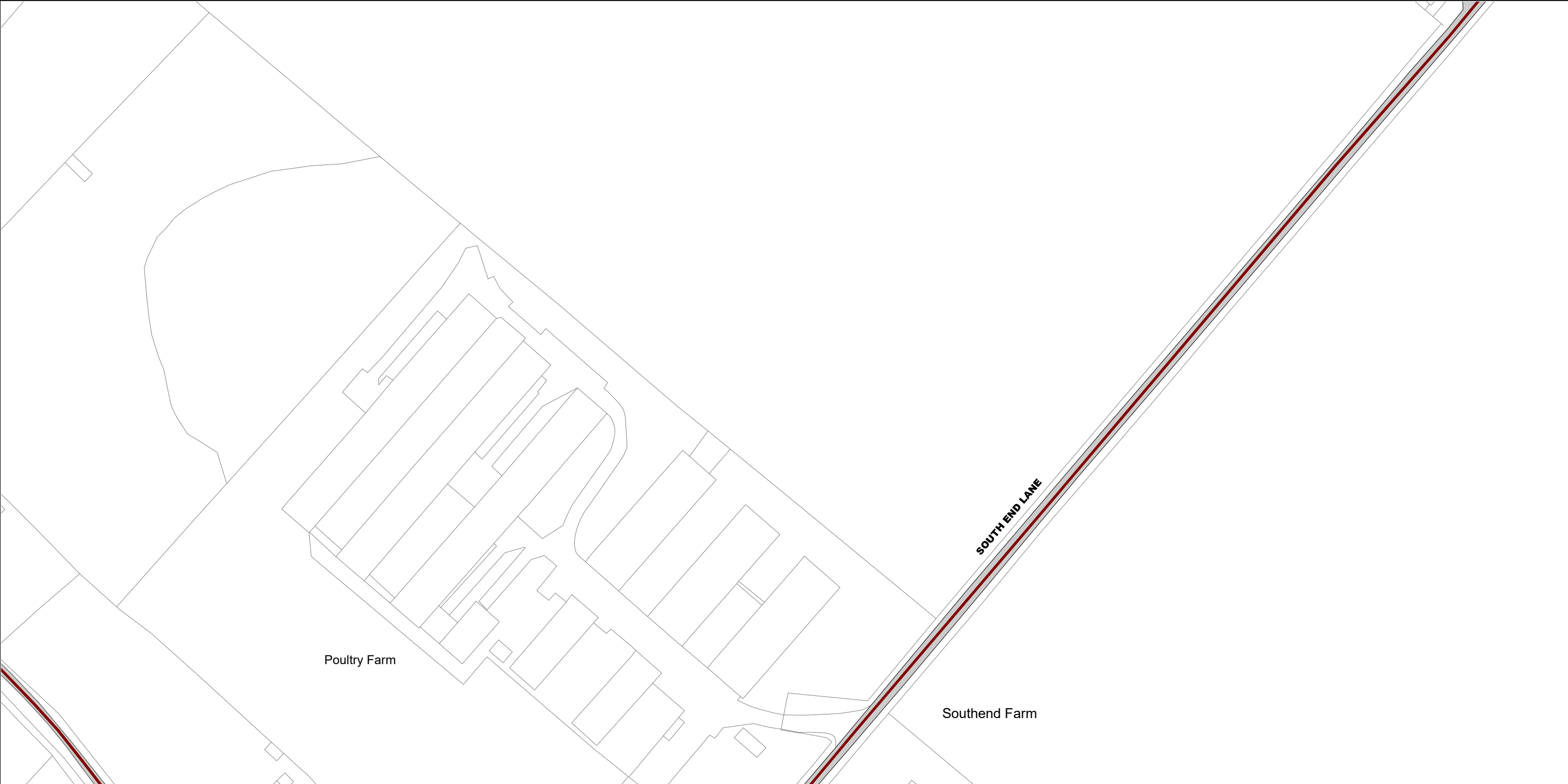
Status: PROPOSED

Tile Reference: Tile Ref: CX76

Sheet Revision Number: 0

Sheet Active From: 14/05/2021

The Buckinghamshire Council (Traffic Movement) Order 2021

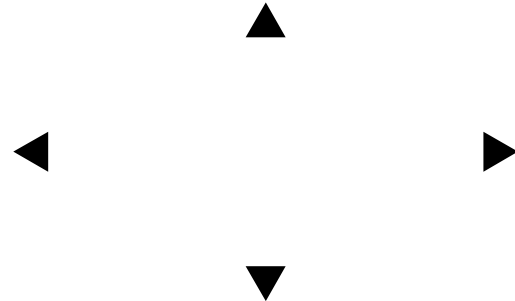


SCALE - 1 : 1250 at A3 size

NOTE: SEE MOVING MAP SCHEDULE LEGEND FOR RESTRICTIONS DISPLAYED



This map is reproduced from Ordnance Survey material with the permission of Ordnance Survey on behalf of the Controller of Her Majesty's Stationery Office © Crown Copyright. Unauthorised reproduction infringes Crown copyright and may lead to prosecution or civil proceedings. Buckinghamshire Council Licence No: 100021529 2021



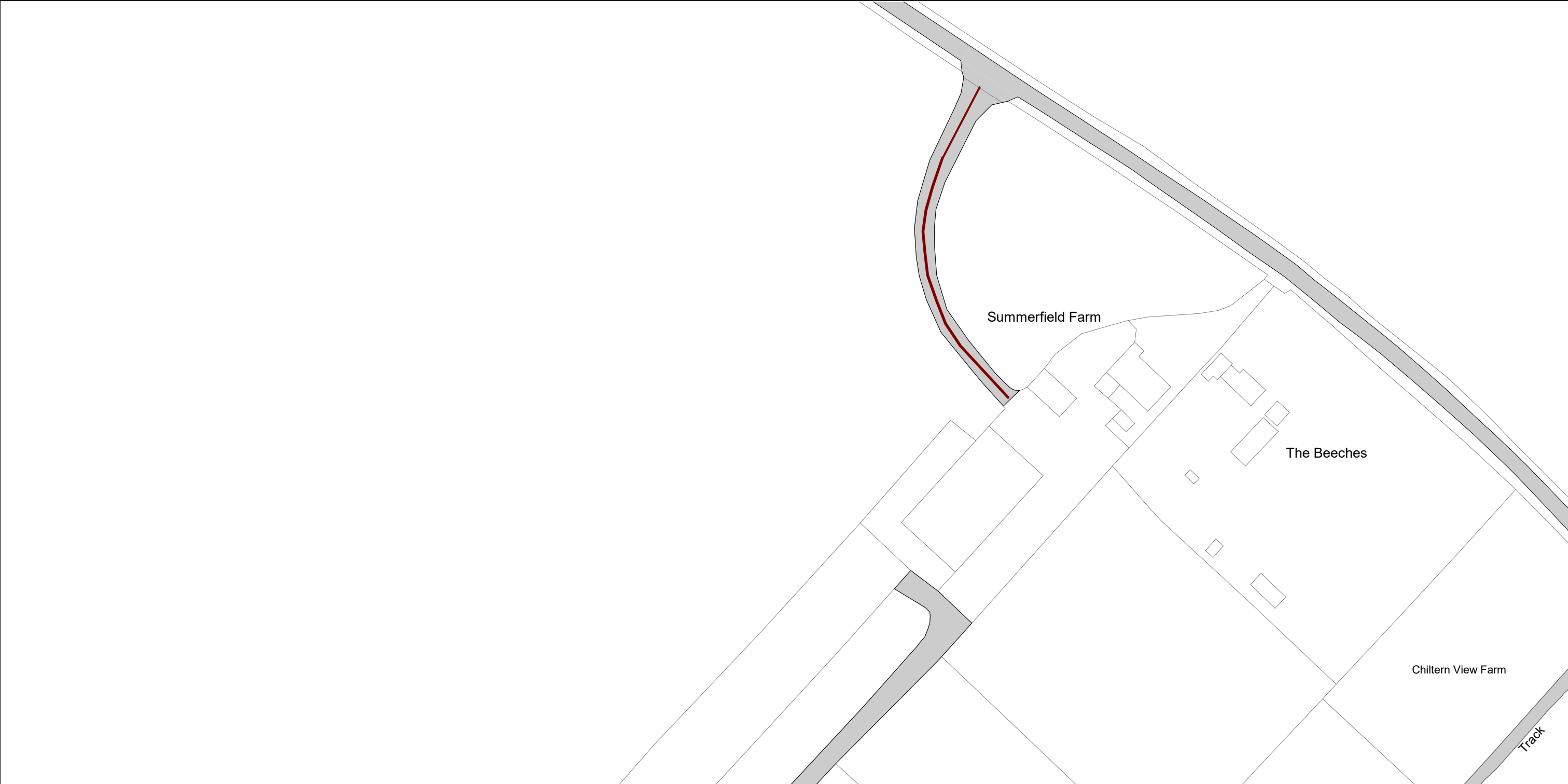
Status: PROPOSED

Tile Reference: Tile Ref: CX77

Sheet Revision Number: 0

Sheet Active From: 14/05/2021

The Buckinghamshire Council (Traffic Movement) Order 2021

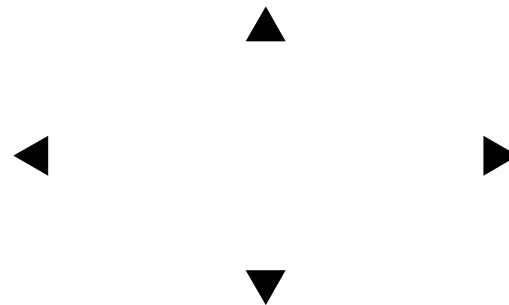


SCALE - 1 : 1250 at A3 size

NOTE: SEE MOVING MAP SCHEDULE LEGEND FOR RESTRICTIONS DISPLAYED



This map is reproduced from Ordnance Survey material with the permission of Ordnance Survey on behalf of the Controller of Her Majesty's Stationery Office © Crown Copyright. Unauthorised reproduction infringes Crown copyright and may lead to prosecution or civil proceedings. Buckinghamshire Council Licence No: 100021529 2021



Status: PROPOSED

Tile Reference: Tile Ref: CX78

Sheet Revision Number: 0

Sheet Active From: 14/05/2021

The Buckinghamshire Council (Traffic Movement) Order 2021




SCALE - 1 : 1250 at A3 size

NOTE: SEE MOVING MAP SCHEDULE LEGEND FOR RESTRICTIONS DISPLAYED



This map is reproduced from Ordnance Survey material with the permission of Ordnance Survey on behalf of the Controller of Her Majesty's Stationery Office © Crown Copyright. Unauthorised reproduction infringes Crown copyright and may lead to prosecution or civil proceedings. Buckinghamshire Council Licence No: 100021529 2021



Status: PROPOSED

Tile Reference: Tile Ref: CY58

Sheet Revision Number: 0

Sheet Active From: 14/05/2021



The Buckinghamshire Council (Traffic Movement) Order 2021

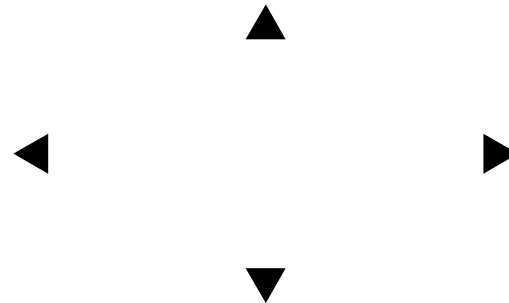


SCALE - 1 : 1250 at A3 size

NOTE: SEE MOVING MAP SCHEDULE LEGEND FOR RESTRICTIONS DISPLAYED



This map is reproduced from Ordnance Survey material with the permission of Ordnance Survey on behalf of the Controller of Her Majesty's Stationery Office © Crown Copyright. Unauthorised reproduction infringes Crown copyright and may lead to prosecution or civil proceedings. Buckinghamshire Council Licence No: 100021529 2021



Status: PROPOSED

Tile Reference: Tile Ref: CY59

Sheet Revision Number: 0

Sheet Active From: 14/05/2021



**The Buckinghamshire Council (Traffic Movement) Order 2021**




**SCALE -1 : 1250** at A3 size

NOTE: SEE MOVING MAP SCHEDULE LEGEND FOR RESTRICTIONS DISPLAYED



This map is reproduced from Ordnance Survey material with the permission of Ordnance Survey on behalf of the Controller of Her Majesty's Stationery Office © Crown Copyright. Unauthorised reproduction infringes Crown copyright and may lead to prosecution or civil proceedings. Buckinghamshire Council Licence No: 100021529 2021



Status: PROPOSED

Tile Reference: Tile Ref: CY60

Sheet Revision Number: 0

Sheet Active From: 14/05/2021

**The Buckinghamshire Council (Traffic Movement) Order 2021**

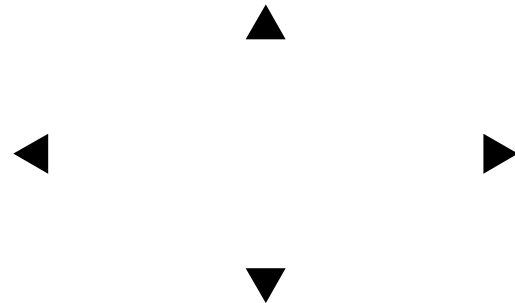


**SCALE -1 : 1250** at A3 size

NOTE: SEE MOVING MAP SCHEDULE LEGEND FOR RESTRICTIONS DISPLAYED



This map is reproduced from Ordnance Survey material with the permission of Ordnance Survey on behalf of the Controller of Her Majesty's Stationery Office © Crown Copyright. Unauthorised reproduction infringes Crown copyright and may lead to prosecution or civil proceedings. Buckinghamshire Council Licence No: 100021529 2021



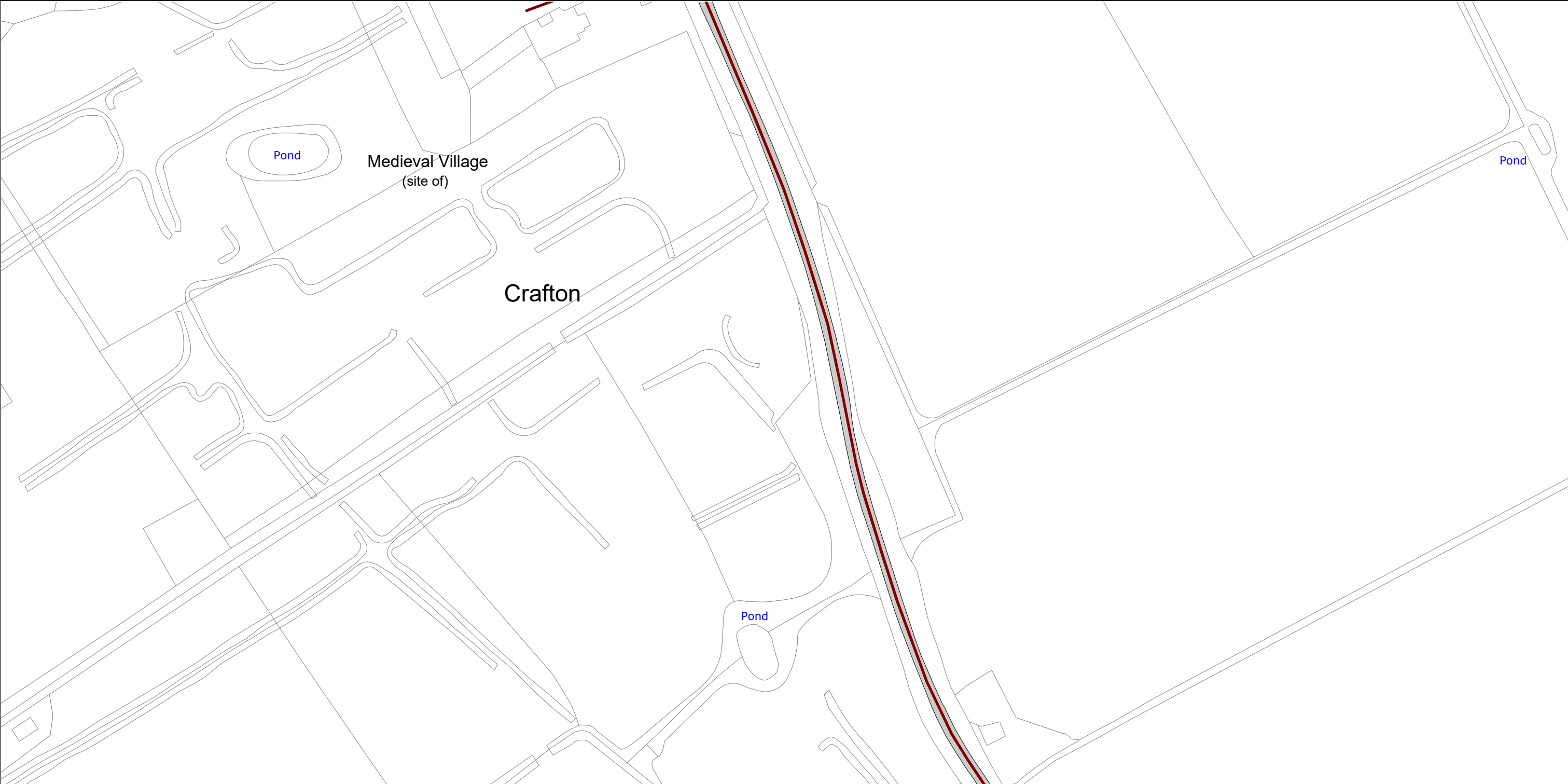
Status: PROPOSED

Tile Reference: Tile Ref: CY63

Sheet Revision Number: 0

Sheet Active From: 14/05/2021

The Buckinghamshire Council (Traffic Movement) Order 2021




SCALE - 1 : 1250 at A3 size

NOTE: SEE MOVING MAP SCHEDULE LEGEND FOR RESTRICTIONS DISPLAYED



This map is reproduced from Ordnance Survey material with the permission of Ordnance Survey on behalf of the Controller of Her Majesty's Stationery Office © Crown Copyright. Unauthorised reproduction infringes Crown copyright and may lead to prosecution or civil proceedings. Buckinghamshire Council Licence No: 100021529 2021



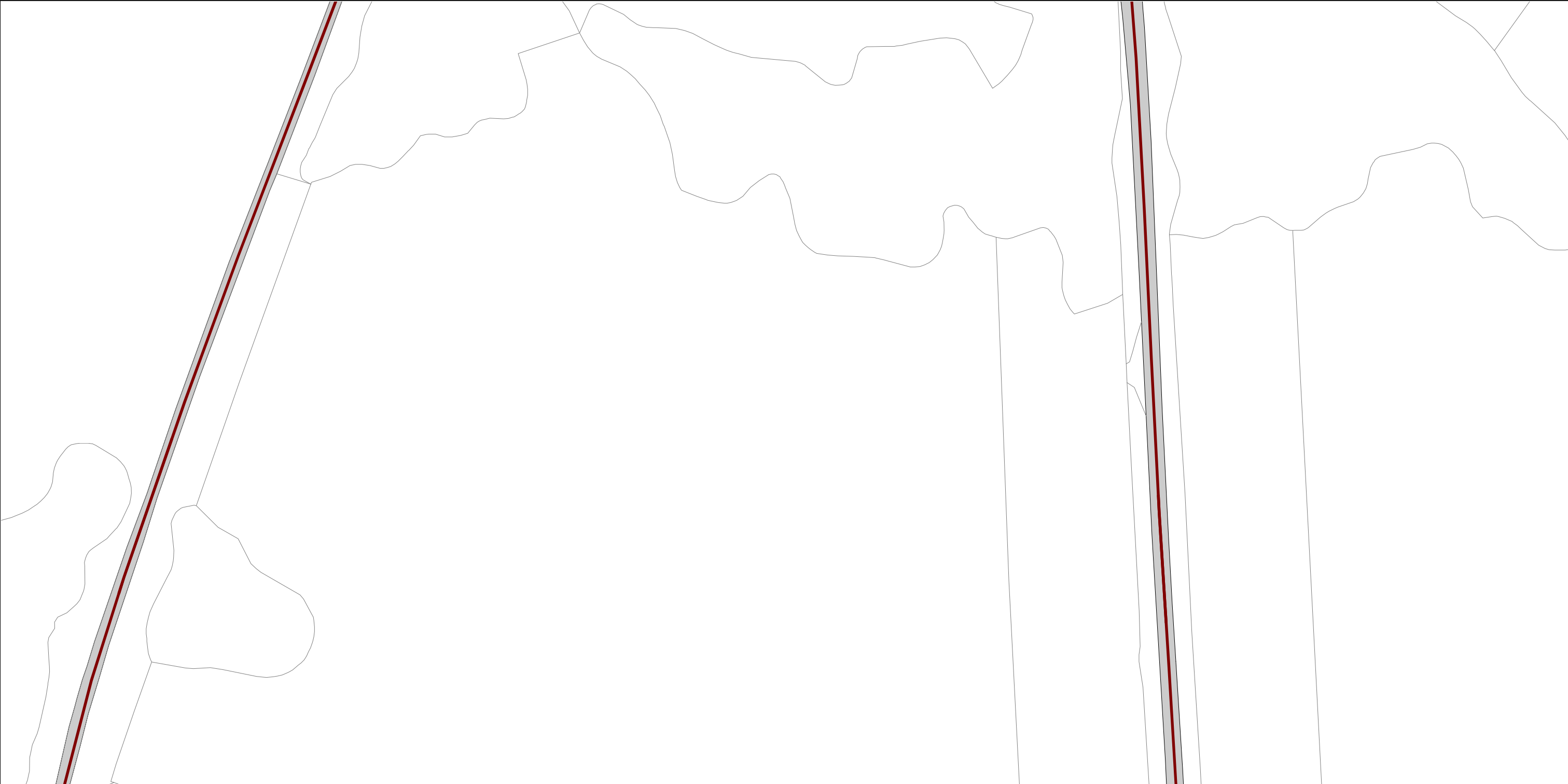
Status: PROPOSED

Tile Reference: Tile Ref: CY64

Sheet Revision Number: 0

Sheet Active From: 14/05/2021

The Buckinghamshire Council (Traffic Movement) Order 2021

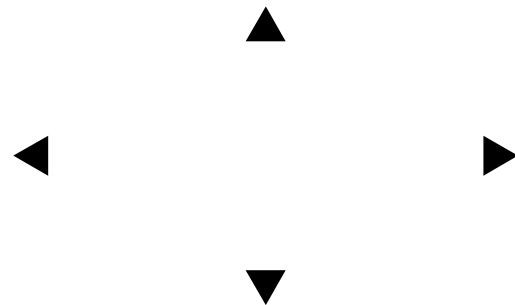


**SCALE** - 1 : 1250 at A3 size

NOTE: SEE MOVING MAP SCHEDULE LEGEND FOR RESTRICTIONS DISPLAYED



This map is reproduced from Ordnance Survey material with the permission of Ordnance Survey on behalf of the Controller of Her Majesty's Stationery Office © Crown Copyright. Unauthorised reproduction infringes Crown copyright and may lead to prosecution or civil proceedings. Buckinghamshire Council Licence No: 100021529 2021



Status: PROPOSED

Tile Reference: Tile Ref: CY67

Sheet Revision Number: 0

Sheet Active From: 14/05/2021


**The Buckinghamshire Council (Traffic Movement) Order 2021**



**SCALE -1 : 1250** at A3 size **NOTE: SEE MOVING MAP SCHEDULE LEGEND FOR RESTRICTIONS DISPLAYED**

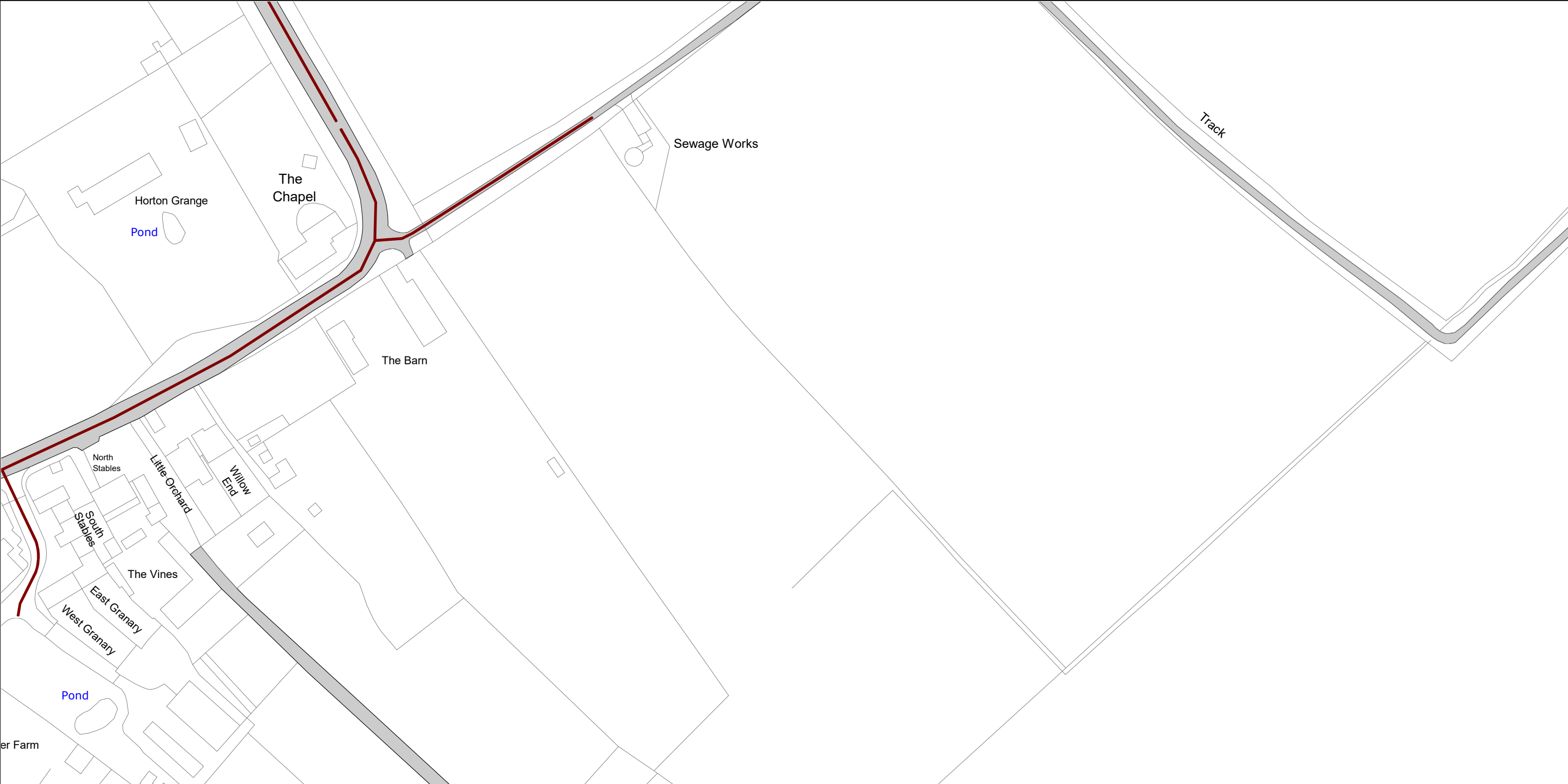


This map is reproduced from Ordnance Survey material with the permission of Ordnance Survey on behalf of the Controller of Her Majesty's Stationery Office © Crown Copyright. Unauthorised reproduction infringes Crown copyright and may lead to prosecution or civil proceedings. Buckinghamshire Council Licence No: 100021529 2021



Status: PROPOSED  
 Tile Reference: Tile Ref: CY70  
 Sheet Revision Number: 0  
 Sheet Active From: 14/05/2021

**The Buckinghamshire Council (Traffic Movement) Order 2021**

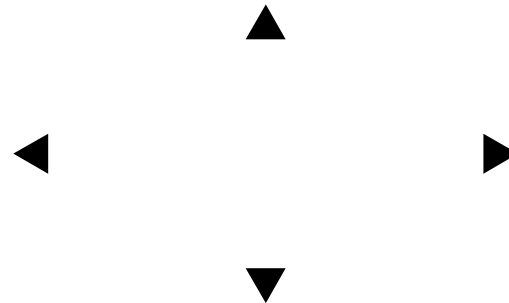


**SCALE - 1 : 1250** at A3 size

NOTE: SEE MOVING MAP SCHEDULE LEGEND FOR RESTRICTIONS DISPLAYED



This map is reproduced from Ordnance Survey material with the permission of Ordnance Survey on behalf of the Controller of Her Majesty's Stationery Office © Crown Copyright. Unauthorised reproduction infringes Crown copyright and may lead to prosecution or civil proceedings. Buckinghamshire Council Licence No: 100021529 2021



Status: PROPOSED

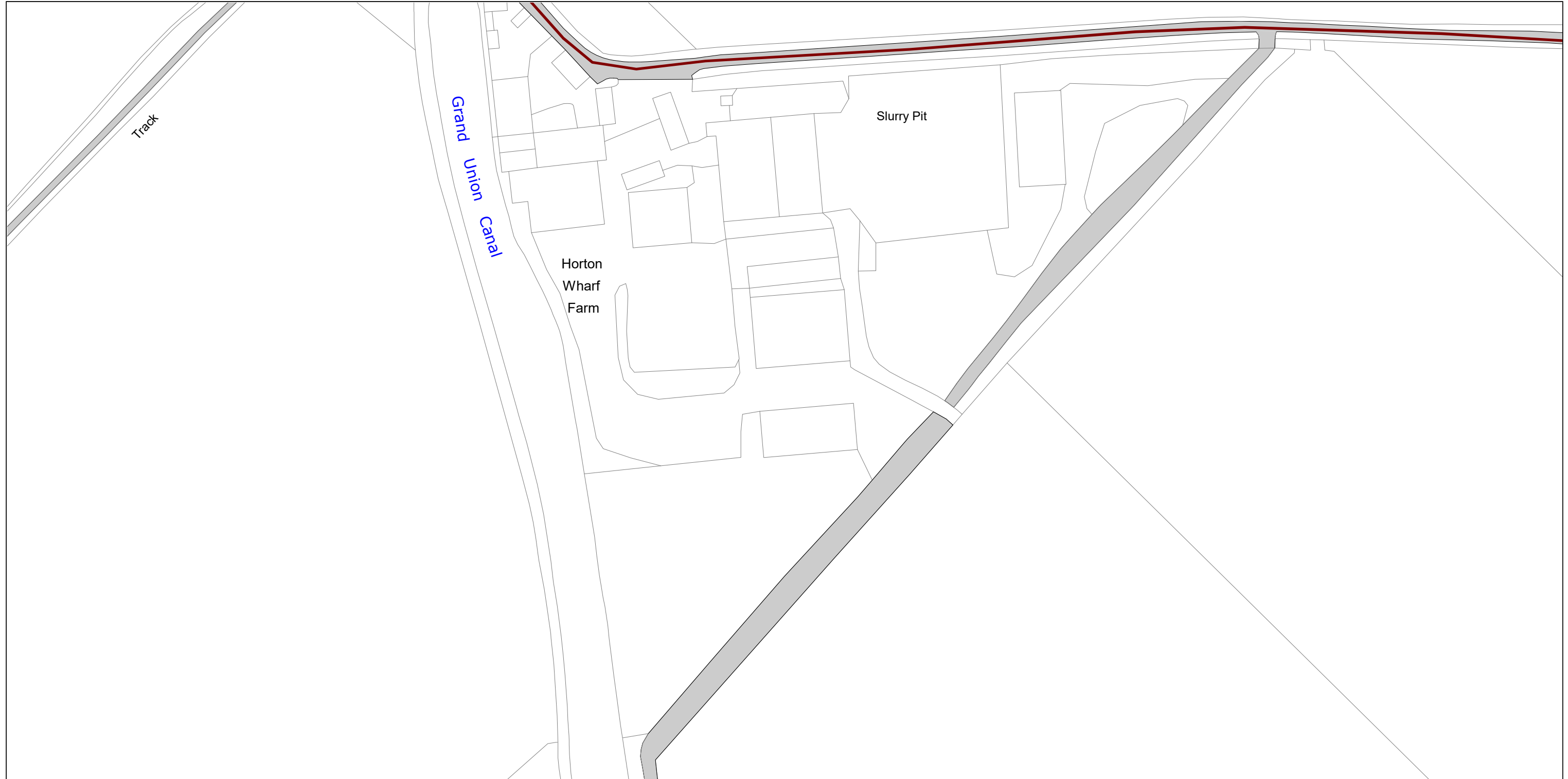
Tile Reference: Tile Ref: CY71

Sheet Revision Number: 0

Sheet Active From: 14/05/2021



The Buckinghamshire Council (Traffic Movement) Order 2021

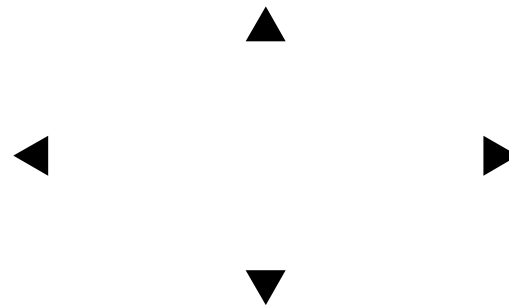


**SCALE** - 1 : 1250 at A3 size

NOTE: SEE MOVING MAP SCHEDULE LEGEND FOR RESTRICTIONS DISPLAYED



This map is reproduced from Ordnance Survey material with the permission of Ordnance Survey on behalf of the Controller of Her Majesty's Stationery Office © Crown Copyright. Unauthorised reproduction infringes Crown copyright and may lead to prosecution or civil proceedings.  
Buckinghamshire Council  
Licence No: 100021529 2021




Status: PROPOSED

Tile Reference: Tile Ref: CY72

Sheet Revision Number: 0

Sheet Active From: 14/05/2021

The Buckinghamshire Council (Traffic Movement) Order 2021




SCALE -1 : 1250 at A3 size

NOTE: SEE MOVING MAP SCHEDULE LEGEND FOR RESTRICTIONS DISPLAYED



This map is reproduced from Ordnance Survey material with the permission of Ordnance Survey on behalf of the Controller of Her Majesty's Stationery Office © Crown Copyright. Unauthorised reproduction infringes Crown copyright and may lead to prosecution or civil proceedings. Buckinghamshire Council Licence No: 100021529 2021



Status: PROPOSED

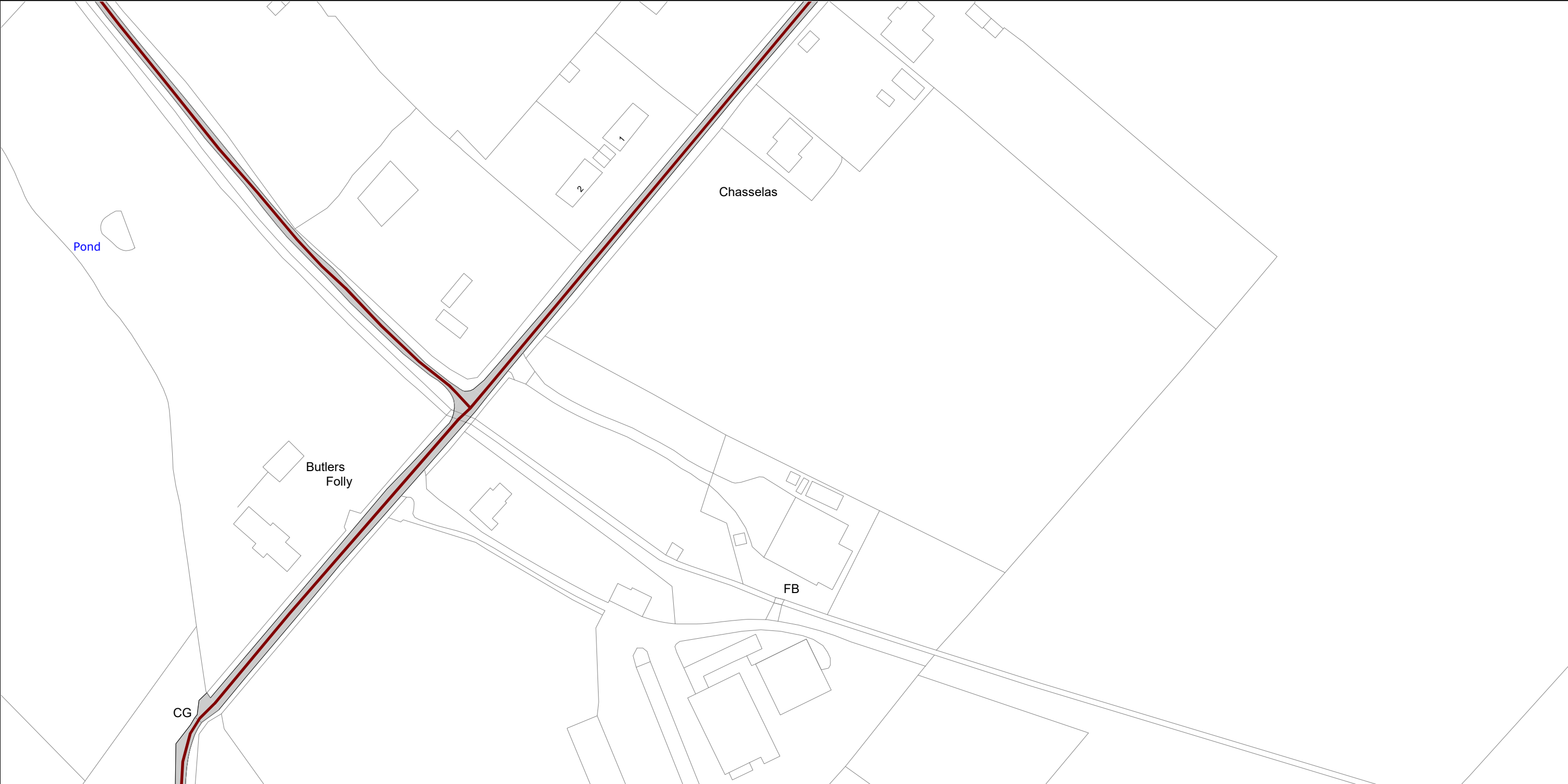
Tile Reference: Tile Ref: CY73

Sheet Revision Number: 0

Sheet Active From: 14/05/2021



The Buckinghamshire Council (Traffic Movement) Order 2021




SCALE - 1 : 1250 at A3 size

NOTE: SEE MOVING MAP SCHEDULE LEGEND FOR RESTRICTIONS DISPLAYED



This map is reproduced from Ordnance Survey material with the permission of Ordnance Survey on behalf of the Controller of Her Majesty's Stationery Office © Crown Copyright. Unauthorised reproduction infringes Crown copyright and may lead to prosecution or civil proceedings. Buckinghamshire Council Licence No: 100021529 2021



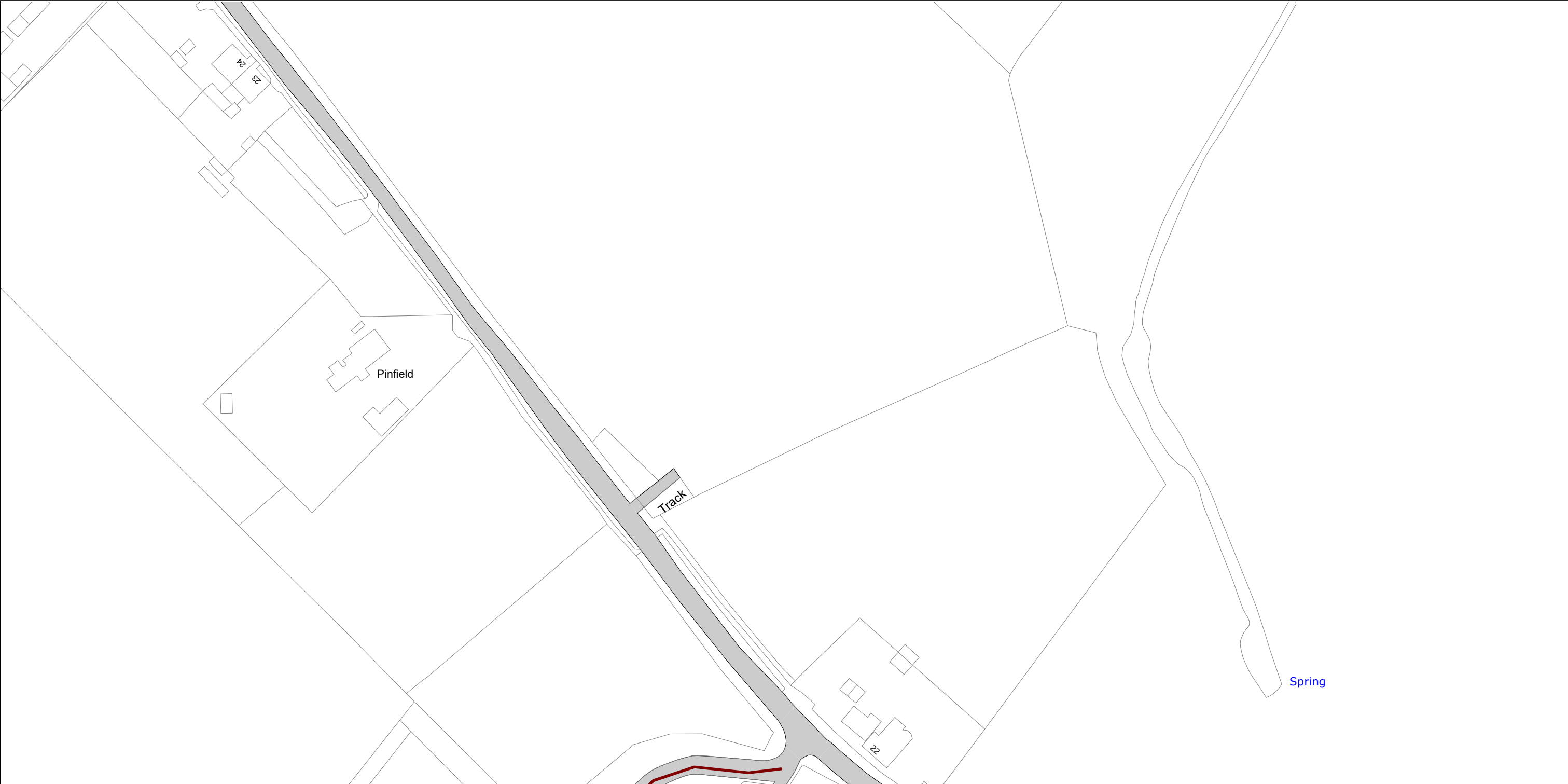
Status: PROPOSED

Tile Reference: Tile Ref: CY77

Sheet Revision Number: 0

Sheet Active From: 14/05/2021

The Buckinghamshire Council (Traffic Movement) Order 2021




SCALE - 1 : 1250 at A3 size

NOTE: SEE MOVING MAP SCHEDULE LEGEND FOR RESTRICTIONS DISPLAYED



This map is reproduced from Ordnance Survey material with the permission of Ordnance Survey on behalf of the Controller of Her Majesty's Stationery Office © Crown Copyright. Unauthorised reproduction infringes Crown copyright and may lead to prosecution or civil proceedings. Buckinghamshire Council Licence No: 100021529 2021



Status: PROPOSED

Tile Reference: Tile Ref: CY79

Sheet Revision Number: 0

Sheet Active From: 14/05/2021

The Buckinghamshire Council (Traffic Movement) Order 2021

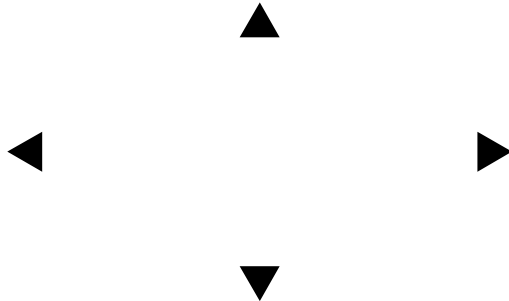


SCALE -1 : 1250 at A3 size

NOTE: SEE MOVING MAP SCHEDULE LEGEND FOR RESTRICTIONS DISPLAYED



This map is reproduced from Ordnance Survey material with the permission of Ordnance Survey on behalf of the Controller of Her Majesty's Stationery Office © Crown Copyright. Unauthorised reproduction infringes Crown copyright and may lead to prosecution or civil proceedings. Buckinghamshire Council Licence No: 100021529 2021



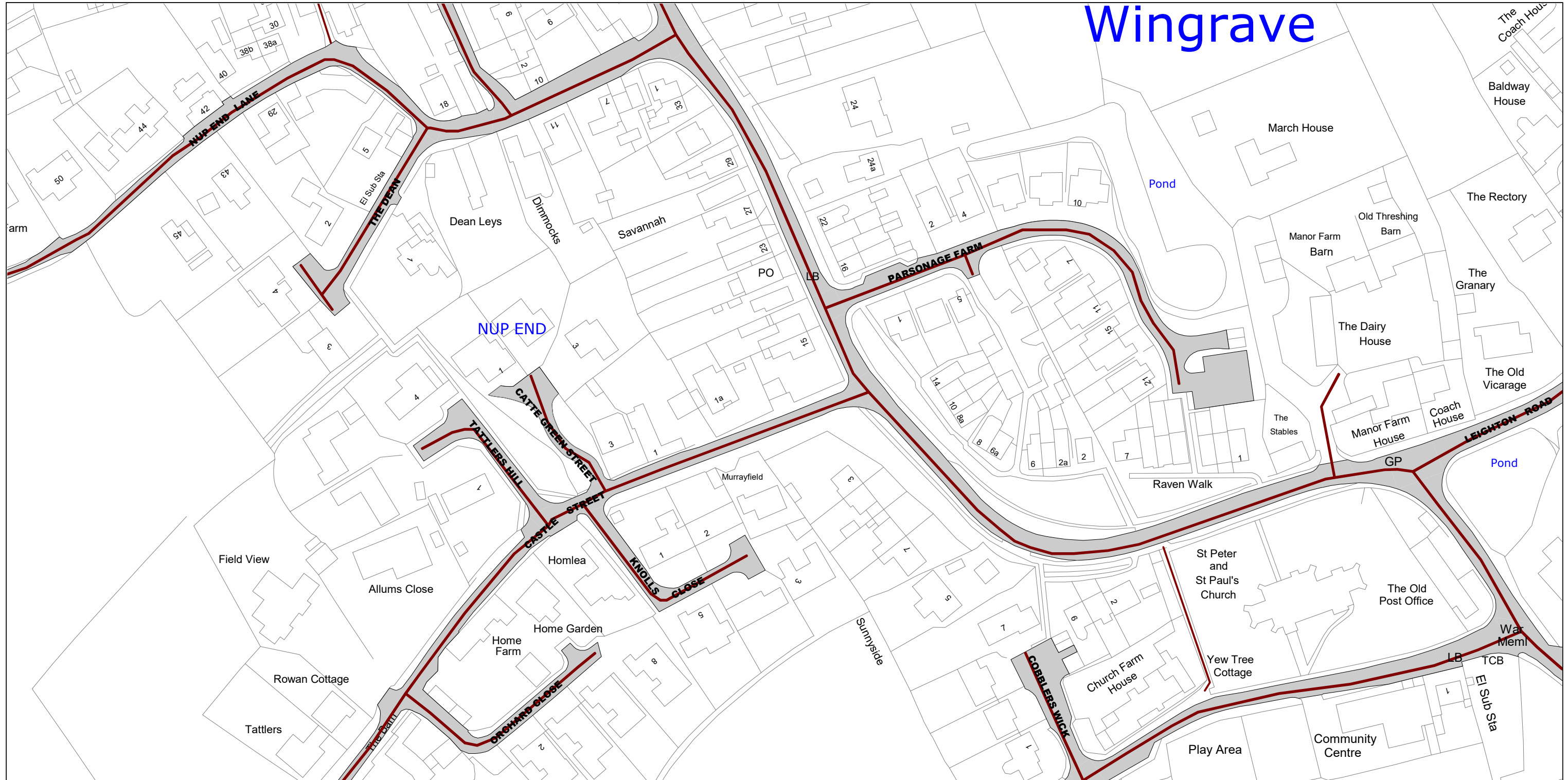
Status: PROPOSED

Tile Reference: Tile Ref: CZ58

Sheet Revision Number: 0

Sheet Active From: 14/05/2021

The Buckinghamshire Council (Traffic Movement) Order 2021

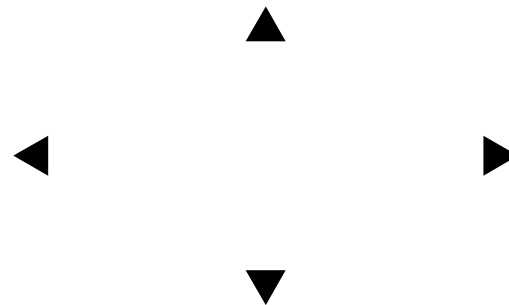


SCALE - 1 : 1250 at A3 size

NOTE: SEE MOVING MAP SCHEDULE LEGEND FOR RESTRICTIONS DISPLAYED



This map is reproduced from Ordnance Survey material with the permission of Ordnance Survey on behalf of the Controller of Her Majesty's Stationery Office © Crown Copyright. Unauthorised reproduction infringes Crown copyright and may lead to prosecution or civil proceedings. Buckinghamshire Council Licence No: 100021529 2021



Status: PROPOSED

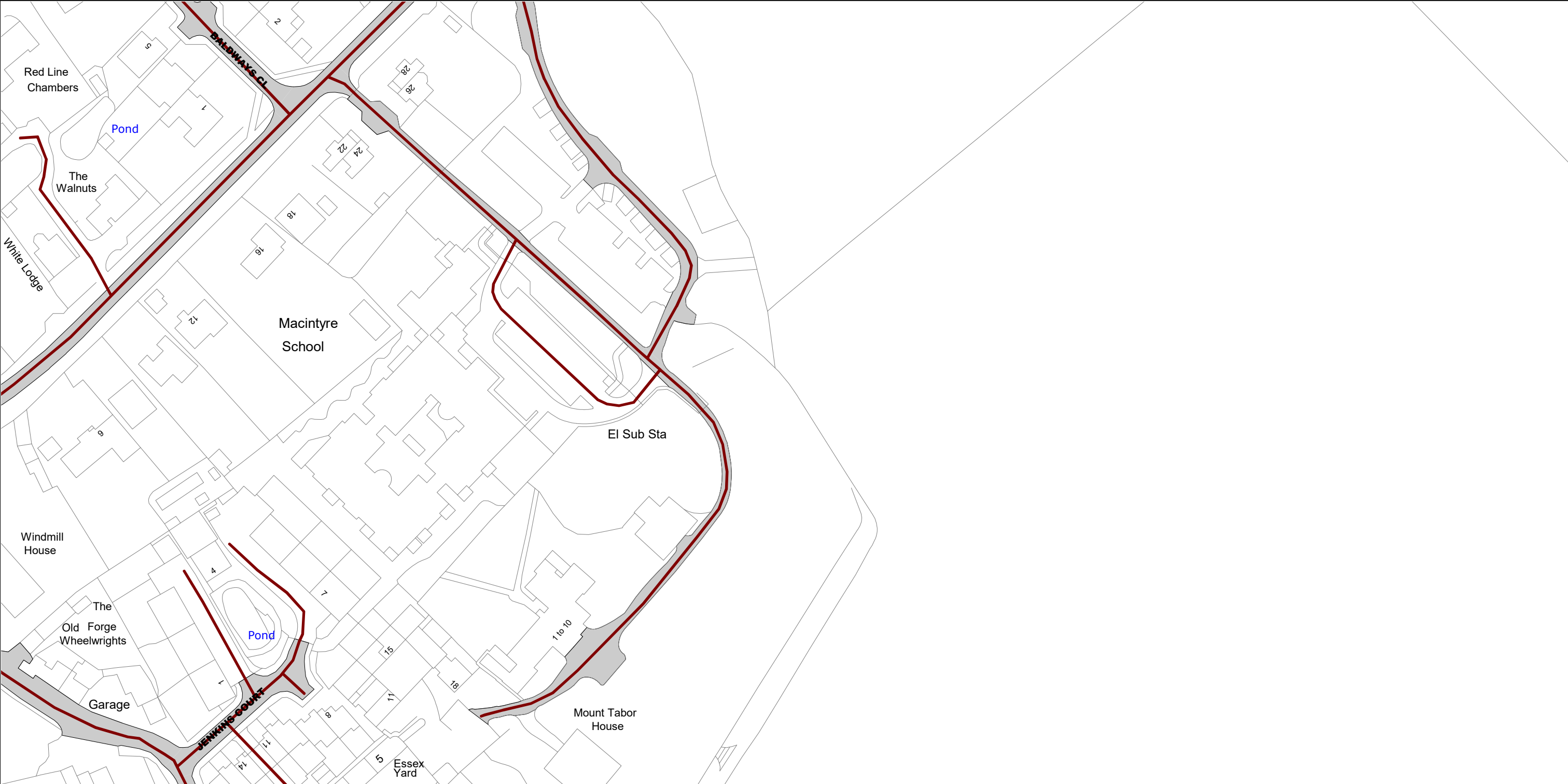
Tile Reference: Tile Ref: CZ59

Sheet Revision Number: 0

Sheet Active From: 14/05/2021



**The Buckinghamshire Council (Traffic Movement) Order 2021**

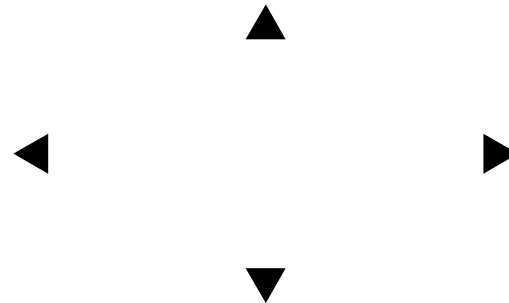


**SCALE** - 1 : 1250 at A3 size

NOTE: SEE MOVING MAP SCHEDULE LEGEND FOR RESTRICTIONS DISPLAYED



This map is reproduced from Ordnance Survey material with the permission of Ordnance Survey on behalf of the Controller of Her Majesty's Stationery Office © Crown Copyright. Unauthorised reproduction infringes Crown copyright and may lead to prosecution or civil proceedings.  
Buckinghamshire Council  
Licence No: 100021529 2021



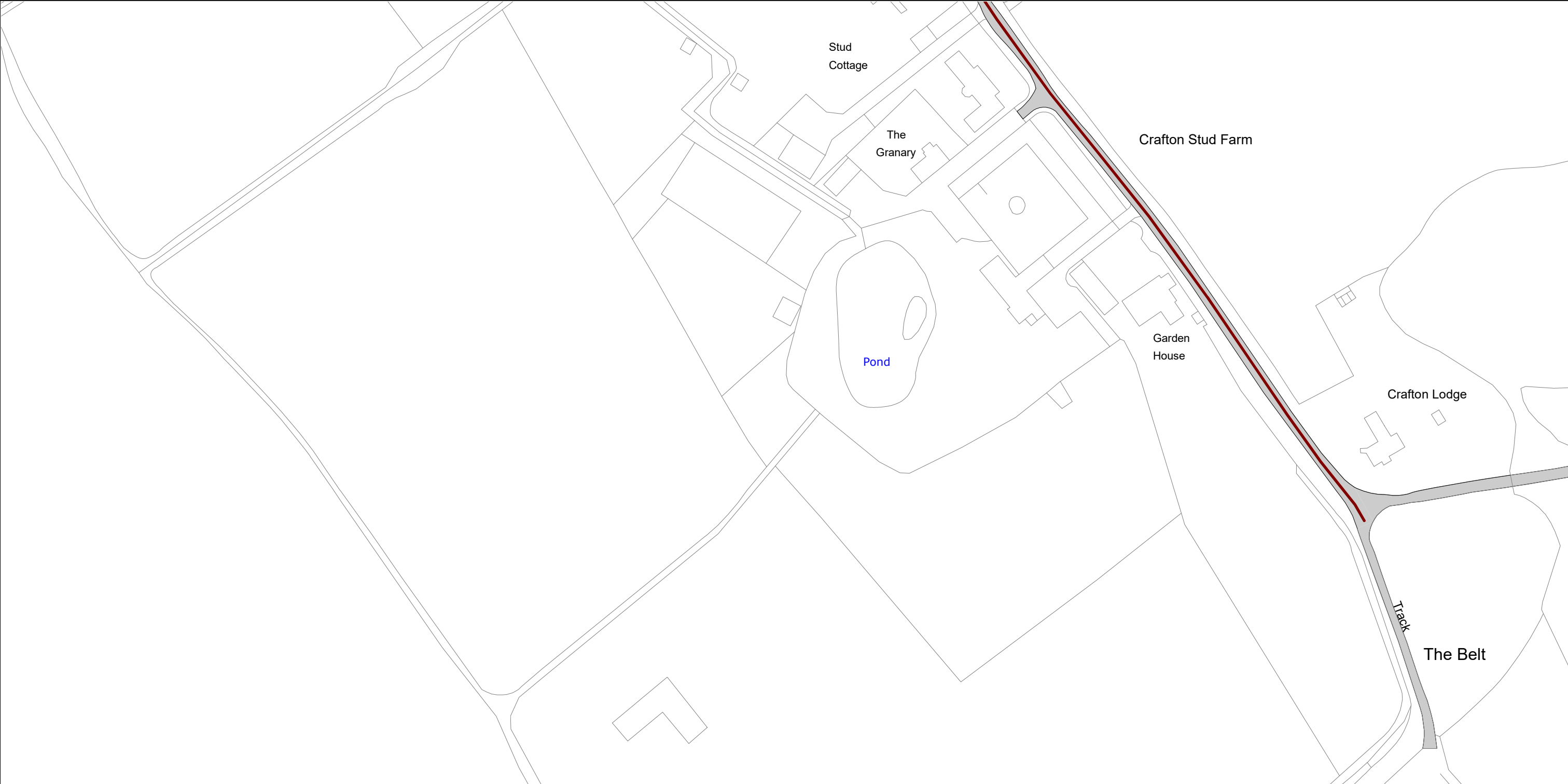
Status: PROPOSED

Tile Reference: Tile Ref: CZ60

Sheet Revision Number: 0

Sheet Active From: 14/05/2021

**The Buckinghamshire Council (Traffic Movement) Order 2021**




**SCALE -1 : 1250** at A3 size

NOTE: SEE MOVING MAP SCHEDULE LEGEND FOR RESTRICTIONS DISPLAYED



This map is reproduced from Ordnance Survey material with the permission of Ordnance Survey on behalf of the Controller of Her Majesty's Stationery Office © Crown Copyright. Unauthorised reproduction infringes Crown copyright and may lead to prosecution or civil proceedings.  
 Buckinghamshire Council  
 Licence No: 100021529 2021




Status: PROPOSED

Tile Reference: Tile Ref: CZ64

Sheet Revision Number: 0

Sheet Active From: 14/05/2021

The Buckinghamshire Council (Traffic Movement) Order 2021




SCALE - 1 : 1250 at A3 size

NOTE: SEE MOVING MAP SCHEDULE LEGEND FOR RESTRICTIONS DISPLAYED



This map is reproduced from Ordnance Survey material with the permission of Ordnance Survey on behalf of the Controller of Her Majesty's Stationery Office © Crown Copyright. Unauthorised reproduction infringes Crown copyright and may lead to prosecution or civil proceedings. Buckinghamshire Council Licence No: 100021529 2021



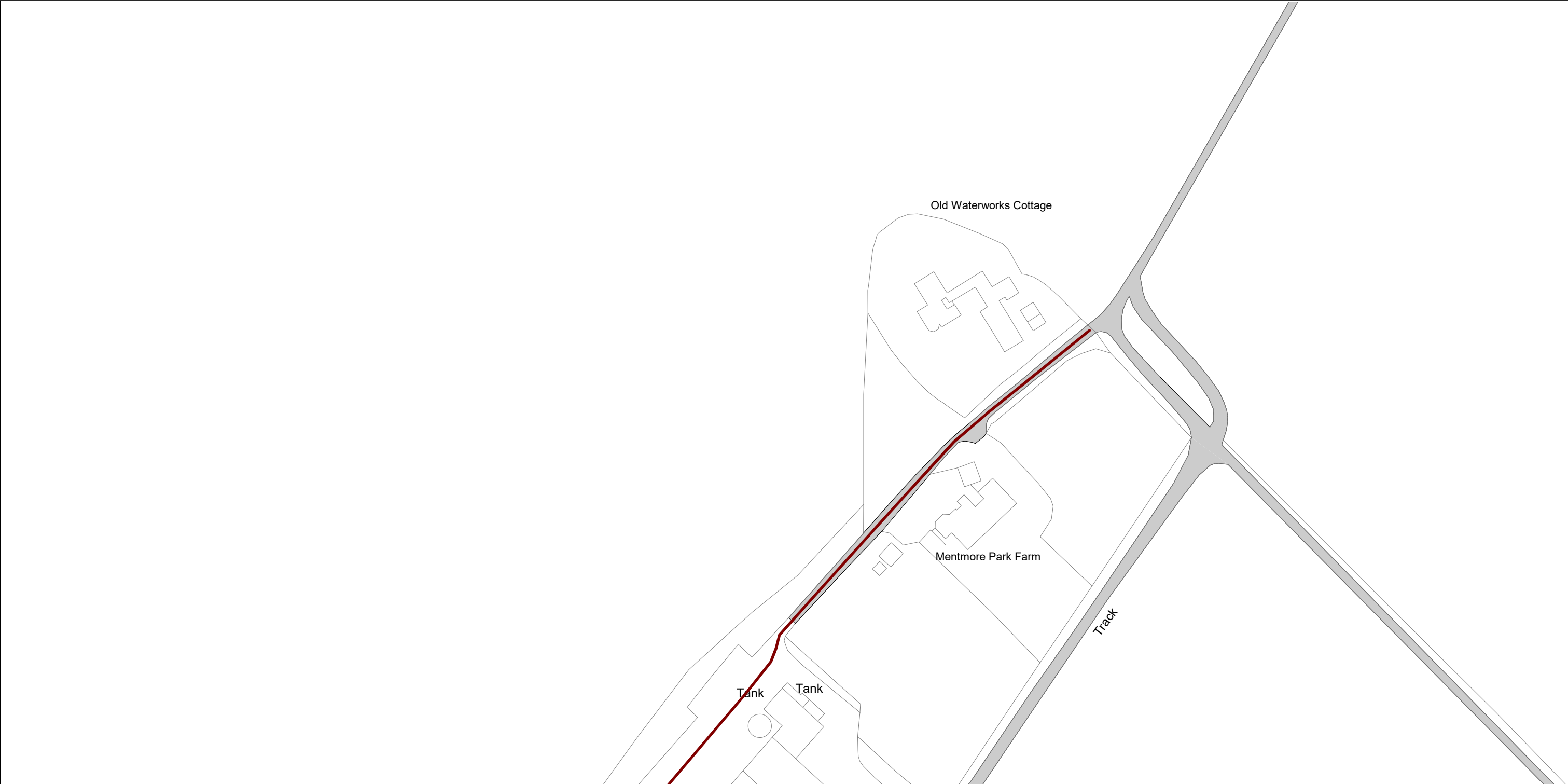
Status: PROPOSED

Tile Reference: Tile Ref: CZ67

Sheet Revision Number: 0

Sheet Active From: 14/05/2021

The Buckinghamshire Council (Traffic Movement) Order 2021

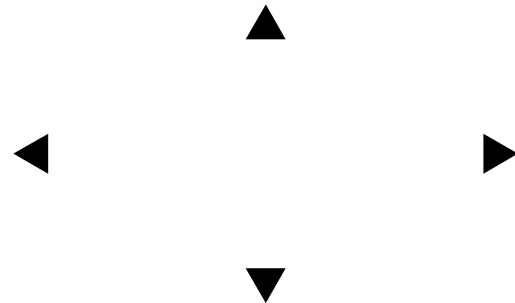


**SCALE** - 1 : 1250 at A3 size

NOTE: SEE MOVING MAP SCHEDULE LEGEND FOR RESTRICTIONS DISPLAYED



This map is reproduced from Ordnance Survey material with the permission of Ordnance Survey on behalf of the Controller of Her Majesty's Stationery Office © Crown Copyright. Unauthorised reproduction infringes Crown copyright and may lead to prosecution or civil proceedings. Buckinghamshire Council Licence No: 100021529 2021



Status: PROPOSED

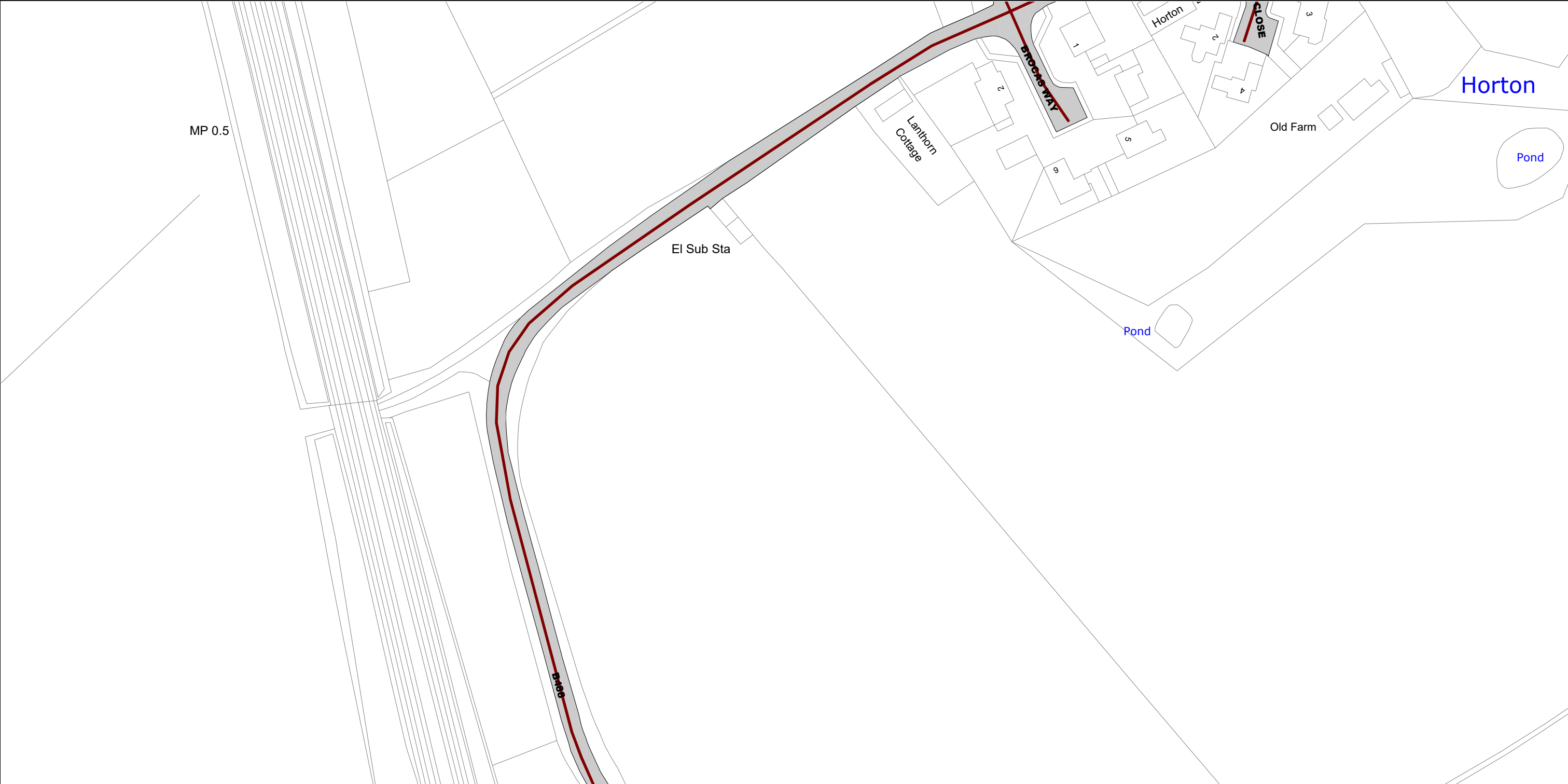
Tile Reference: Tile Ref: CZ68

Sheet Revision Number: 0

Sheet Active From: 14/05/2021



The Buckinghamshire Council (Traffic Movement) Order 2021

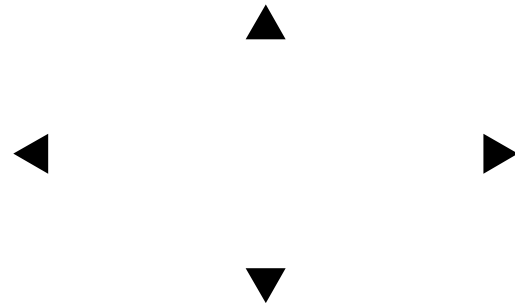


SCALE - 1 : 1250 at A3 size

NOTE: SEE MOVING MAP SCHEDULE LEGEND FOR RESTRICTIONS DISPLAYED



This map is reproduced from Ordnance Survey material with the permission of Ordnance Survey on behalf of the Controller of Her Majesty's Stationery Office © Crown Copyright. Unauthorised reproduction infringes Crown copyright and may lead to prosecution or civil proceedings. Buckinghamshire Council Licence No: 100021529 2021



Status: PROPOSED

Tile Reference: Tile Ref: CZ70

Sheet Revision Number: 0

Sheet Active From: 14/05/2021

The Buckinghamshire Council (Traffic Movement) Order 2021

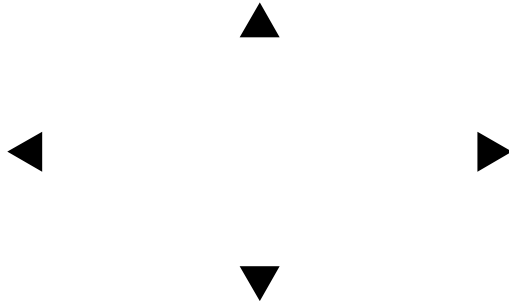


SCALE -1 : 1250 at A3 size

NOTE: SEE MOVING MAP SCHEDULE LEGEND FOR RESTRICTIONS DISPLAYED



This map is reproduced from Ordnance Survey material with the permission of Ordnance Survey on behalf of the Controller of Her Majesty's Stationery Office © Crown Copyright. Unauthorised reproduction infringes Crown copyright and may lead to prosecution or civil proceedings. Buckinghamshire Council Licence No: 100021529 2021




Status: PROPOSED

Tile Reference: Tile Ref: CZ73

Sheet Revision Number: 0

Sheet Active From: 14/05/2021

The Buckinghamshire Council (Traffic Movement) Order 2021




**SCALE** - 1 : 1250 at A3 size

NOTE: SEE MOVING MAP SCHEDULE LEGEND FOR RESTRICTIONS DISPLAYED



This map is reproduced from Ordnance Survey material with the permission of Ordnance Survey on behalf of the Controller of Her Majesty's Stationery Office © Crown Copyright. Unauthorised reproduction infringes Crown copyright and may lead to prosecution or civil proceedings. Buckinghamshire Council Licence No: 100021529 2021



Status: PROPOSED

Tile Reference: Tile Ref: CZ74

Sheet Revision Number: 0

Sheet Active From: 14/05/2021

The Buckinghamshire Council (Traffic Movement) Order 2021




SCALE - 1 : 1250 at A3 size

NOTE: SEE MOVING MAP SCHEDULE LEGEND FOR RESTRICTIONS DISPLAYED



This map is reproduced from Ordnance Survey material with the permission of Ordnance Survey on behalf of the Controller of Her Majesty's Stationery Office © Crown Copyright. Unauthorised reproduction infringes Crown copyright and may lead to prosecution or civil proceedings. Buckinghamshire Council Licence No: 100021529 2021



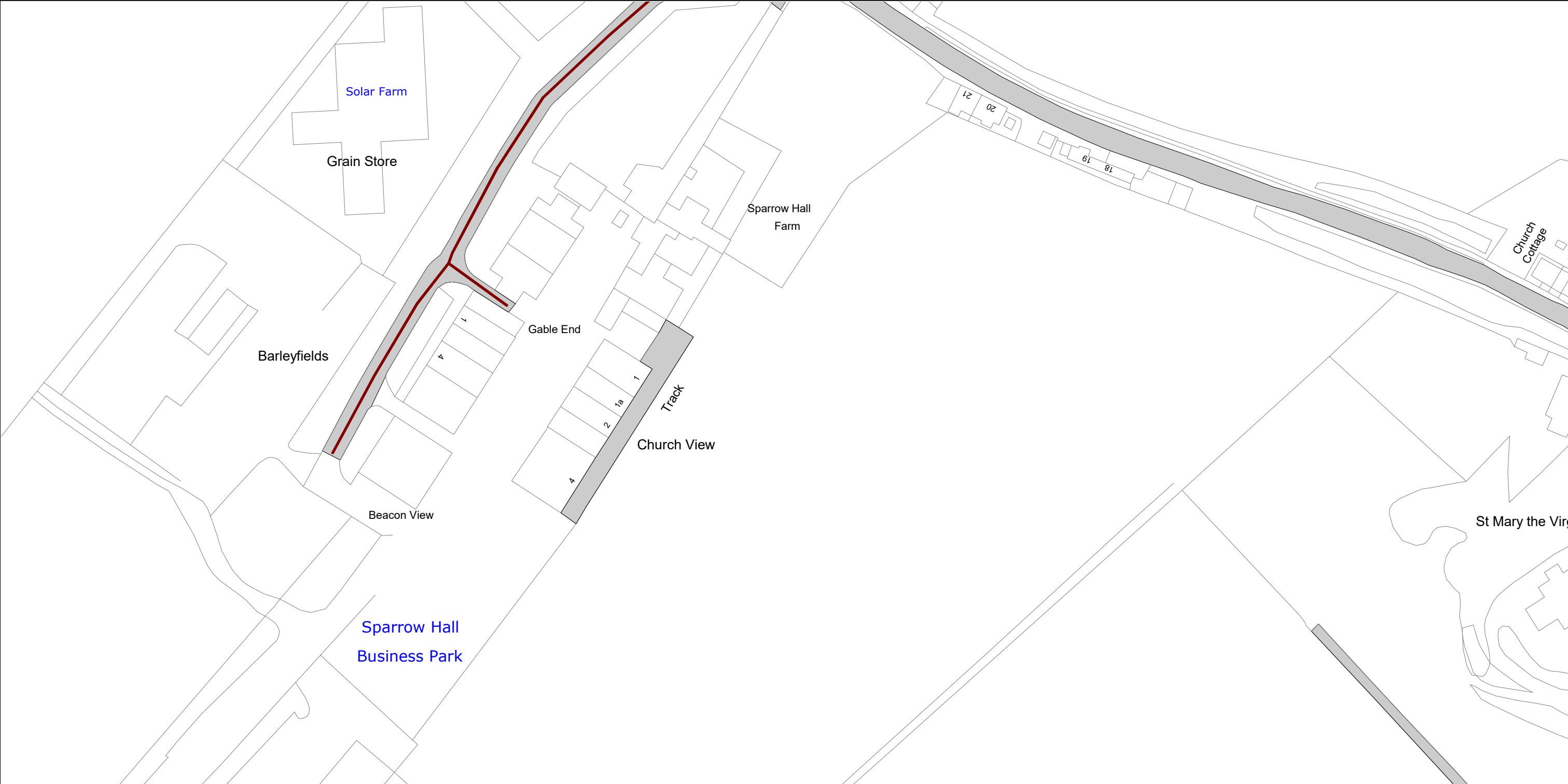
Status: PROPOSED

Tile Reference: Tile Ref: CZ77

Sheet Revision Number: 0

Sheet Active From: 14/05/2021


The Buckinghamshire Council (Traffic Movement) Order 2021



**SCALE -1 : 1250** at A3 size NOTE: SEE MOVING MAP SCHEDULE LEGEND FOR RESTRICTIONS DISPLAYED



This map is reproduced from Ordnance Survey material with the permission of Ordnance Survey on behalf of the Controller of Her Majesty's Stationery Office © Crown Copyright. Unauthorised reproduction infringes Crown copyright and may lead to prosecution or civil proceedings. Buckinghamshire Council Licence No: 100021529 2021



Status: PROPOSED

Tile Reference: Tile Ref: CZ79

Sheet Revision Number: 0

Sheet Active From: 14/05/2021

The Buckinghamshire Council (Traffic Movement) Order 2021



Castle St  
Farm

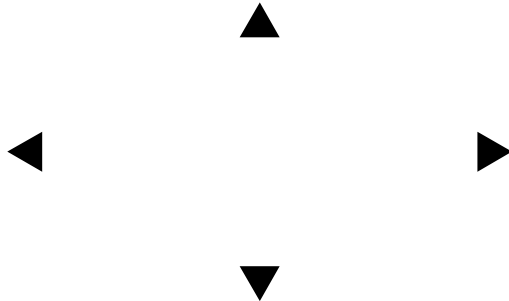
Sewage  
Works

**SCALE** - 1 : 1250 at A3 size

NOTE: SEE MOVING MAP SCHEDULE LEGEND FOR RESTRICTIONS DISPLAYED



This map is reproduced from Ordnance Survey material with the permission of Ordnance Survey on behalf of the Controller of Her Majesty's Stationery Office © Crown Copyright. Unauthorised reproduction infringes Crown copyright and may lead to prosecution or civil proceedings. Buckinghamshire Council Licence No: 100021529 2021



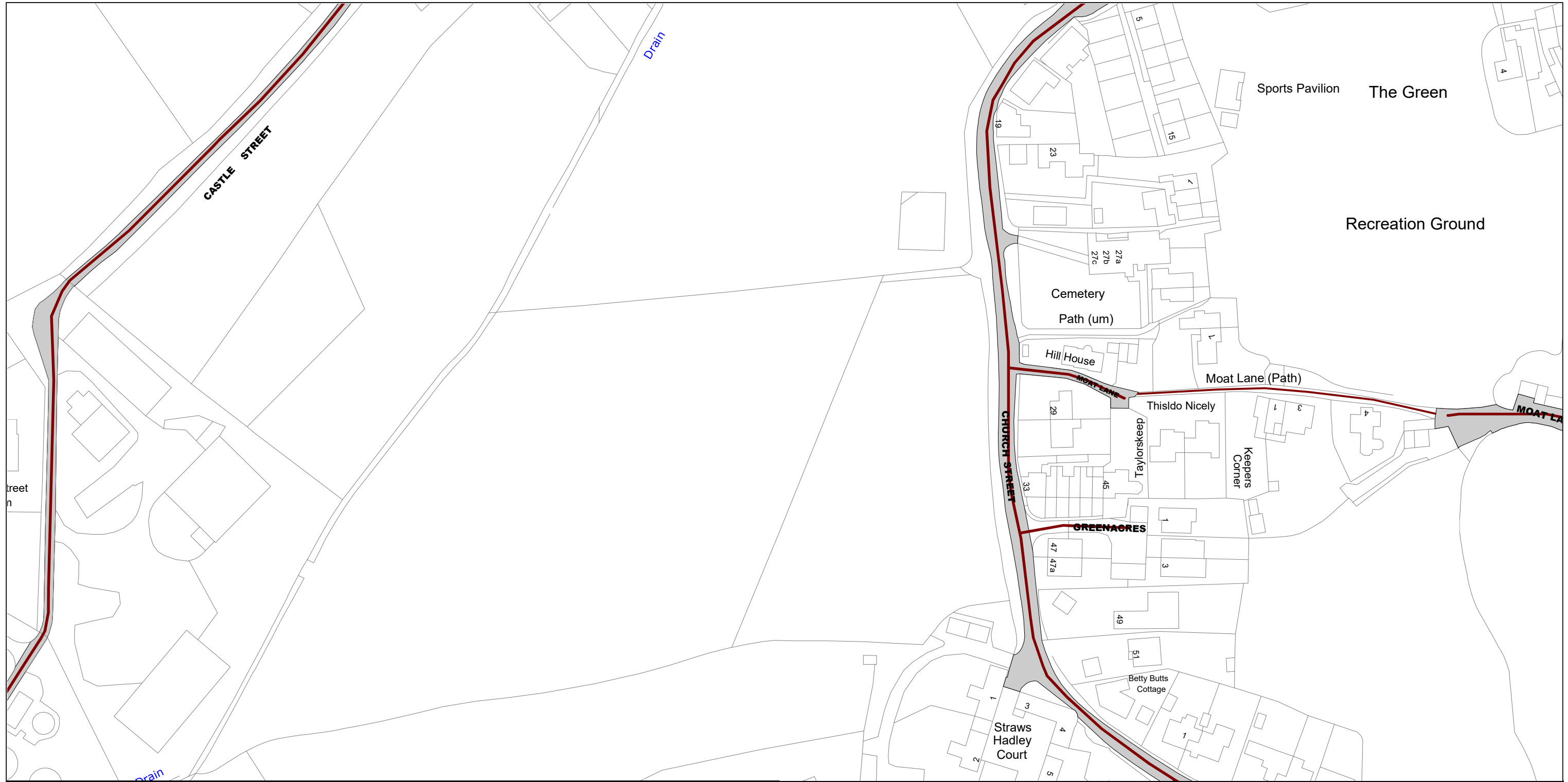
Status: PROPOSED

Tile Reference: Tile Ref: DA58

Sheet Revision Number: 0

Sheet Active From: 14/05/2021

**The Buckinghamshire Council (Traffic Movement) Order 2021**

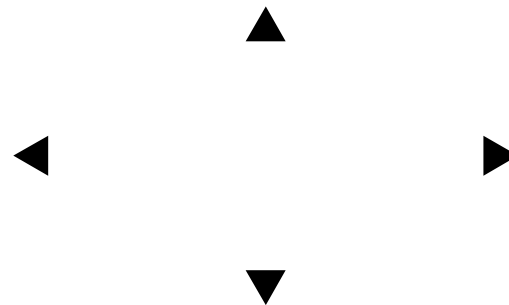


**SCALE** - 1 : 1250 at A3 size

NOTE: SEE MOVING MAP SCHEDULE LEGEND FOR RESTRICTIONS DISPLAYED



This map is reproduced from Ordnance Survey material with the permission of Ordnance Survey on behalf of the Controller of Her Majesty's Stationery Office © Crown Copyright. Unauthorised reproduction infringes Crown copyright and may lead to prosecution or civil proceedings.  
Buckinghamshire Council  
Licence No: 100021529 2021



Status: PROPOSED

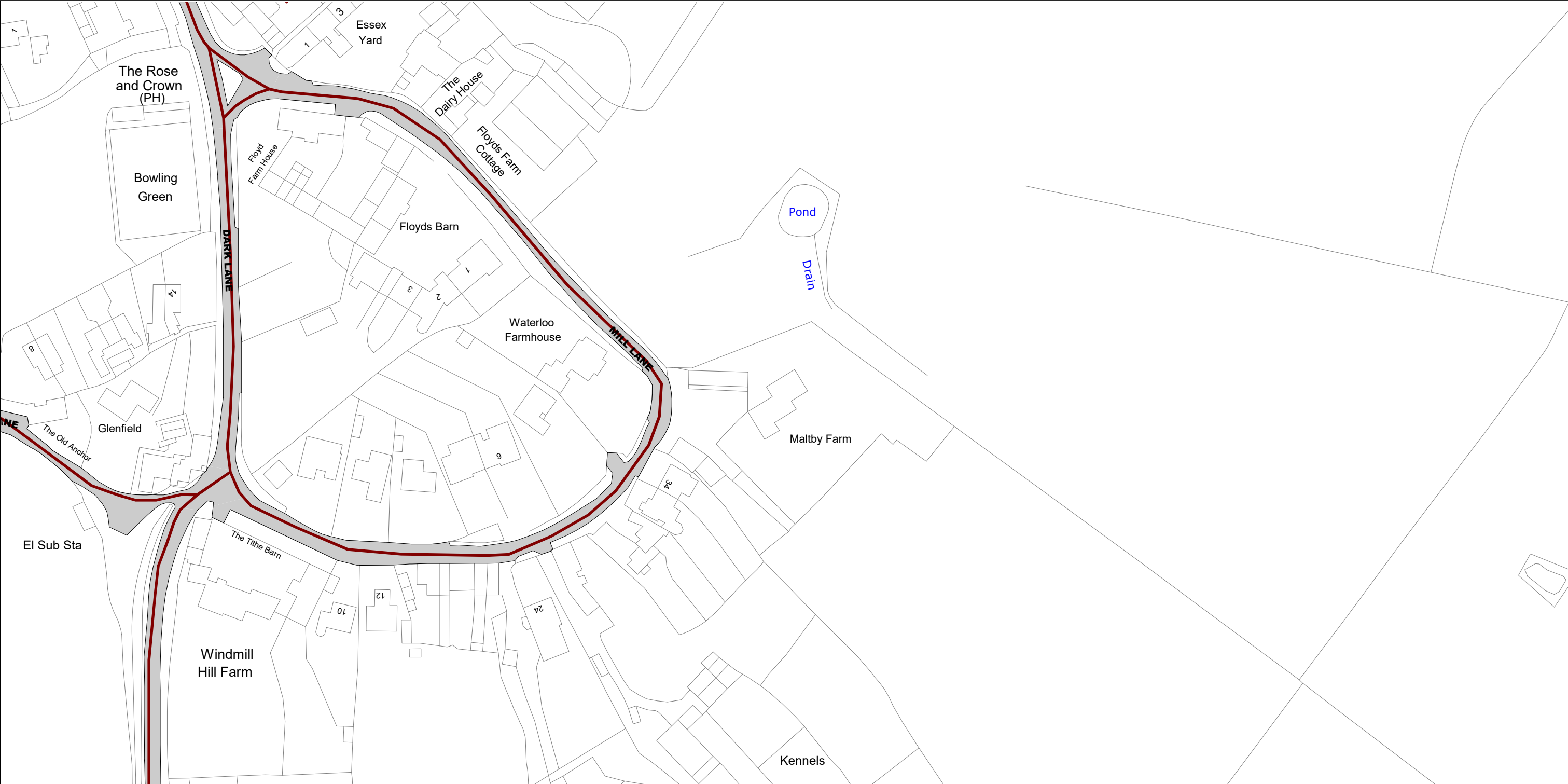
Tile Reference: Tile Ref: DA59

Sheet Revision Number: 0

Sheet Active From: 14/05/2021



**The Buckinghamshire Council (Traffic Movement) Order 2021**




**SCALE - 1 : 1250** at A3 size

NOTE: SEE MOVING MAP SCHEDULE LEGEND FOR RESTRICTIONS DISPLAYED



This map is reproduced from Ordnance Survey material with the permission of Ordnance Survey on behalf of the Controller of Her Majesty's Stationery Office © Crown Copyright. Unauthorised reproduction infringes Crown copyright and may lead to prosecution or civil proceedings.  
 Buckinghamshire Council  
 Licence No: 100021529 2021



Status: PROPOSED

Tile Reference: Tile Ref: DA60

Sheet Revision Number: 0

Sheet Active From: 14/05/2021



The Buckinghamshire Council (Traffic Movement) Order 2021




SCALE - 1 : 1250 at A3 size

NOTE: SEE MOVING MAP SCHEDULE LEGEND FOR RESTRICTIONS DISPLAYED



This map is reproduced from Ordnance Survey material with the permission of Ordnance Survey on behalf of the Controller of Her Majesty's Stationery Office © Crown Copyright. Unauthorised reproduction infringes Crown copyright and may lead to prosecution or civil proceedings. Buckinghamshire Council Licence No: 100021529 2021



Status: PROPOSED

Tile Reference: Tile Ref: DA67

Sheet Revision Number: 0

Sheet Active From: 14/05/2021

The Buckinghamshire Council (Traffic Movement) Order 2021

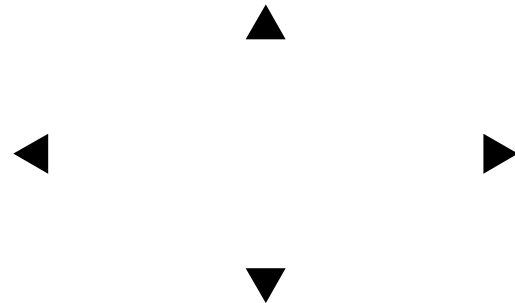


SCALE -1 : 1250 at A3 size

NOTE: SEE MOVING MAP SCHEDULE LEGEND FOR RESTRICTIONS DISPLAYED



This map is reproduced from Ordnance Survey material with the permission of Ordnance Survey on behalf of the Controller of Her Majesty's Stationery Office © Crown Copyright. Unauthorised reproduction infringes Crown copyright and may lead to prosecution or civil proceedings. Buckinghamshire Council Licence No: 100021529 2021



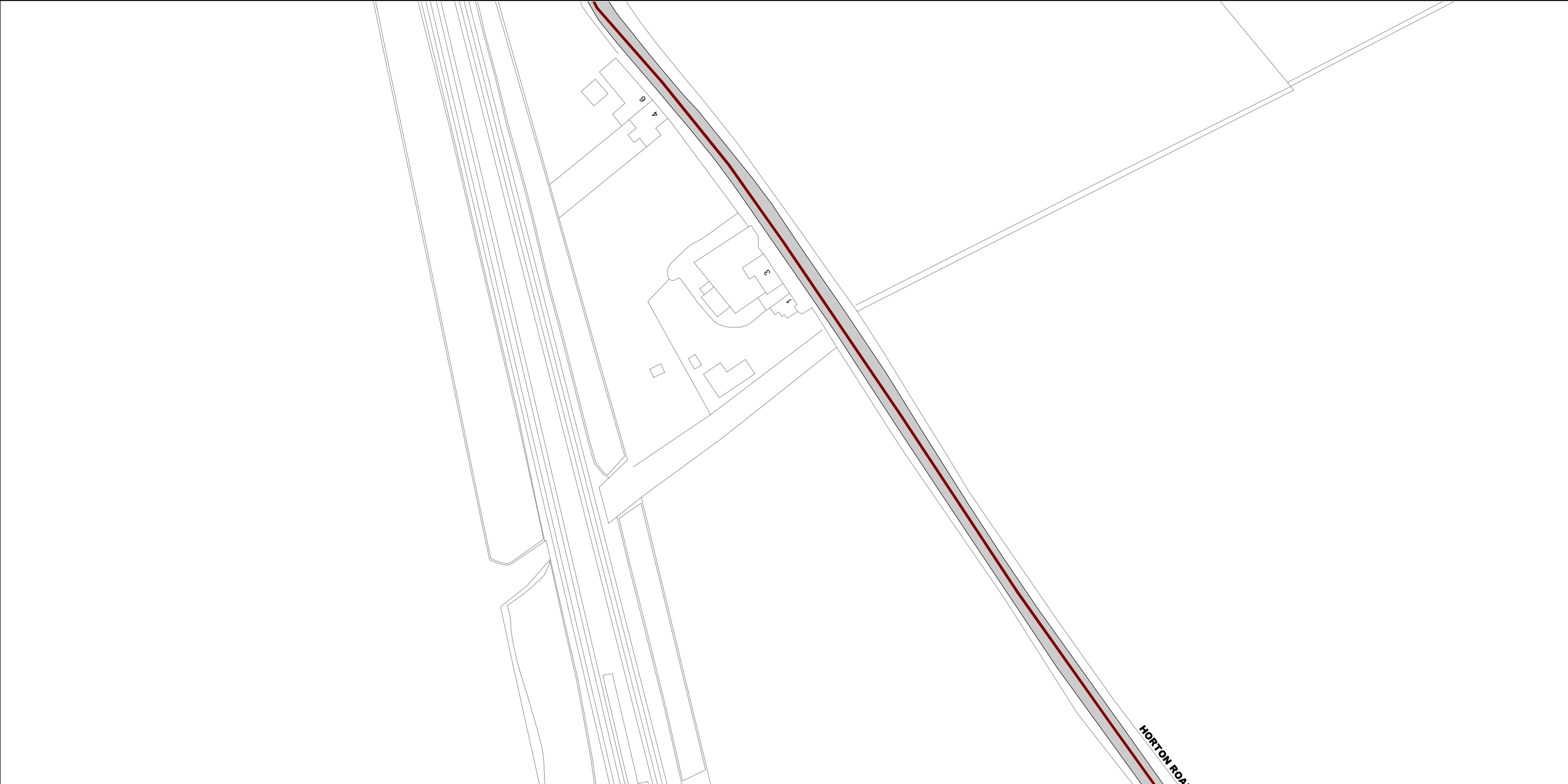
Status: PROPOSED

Tile Reference: Tile Ref: DA68

Sheet Revision Number: 0

Sheet Active From: 14/05/2021

The Buckinghamshire Council (Traffic Movement) Order 2021

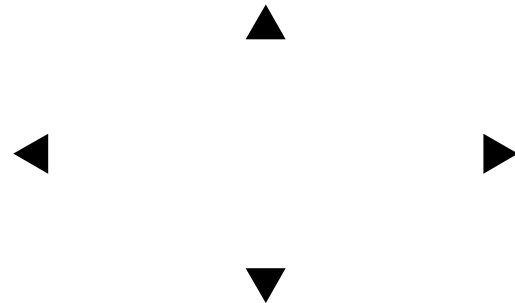


SCALE - 1 : 1250 at A3 size

NOTE: SEE MOVING MAP SCHEDULE LEGEND FOR RESTRICTIONS DISPLAYED



This map is reproduced from Ordnance Survey material with the permission of Ordnance Survey on behalf of the Controller of Her Majesty's Stationery Office © Crown Copyright. Unauthorised reproduction infringes Crown copyright and may lead to prosecution or civil proceedings. Buckinghamshire Council Licence No: 100021529 2021




Status: PROPOSED

Tile Reference: Tile Ref: DA70

Sheet Revision Number: 0

Sheet Active From: 14/05/2021

The Buckinghamshire Council (Traffic Movement) Order 2021

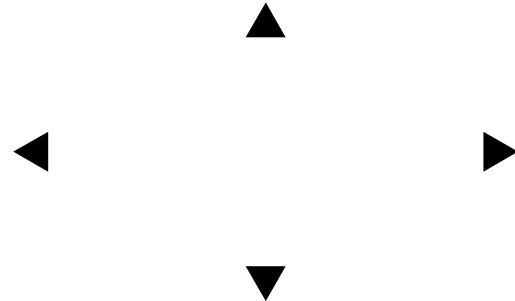


**SCALE** -1 : 1250 at A3 size

NOTE: SEE MOVING MAP SCHEDULE LEGEND FOR RESTRICTIONS DISPLAYED



This map is reproduced from Ordnance Survey material with the permission of Ordnance Survey on behalf of the Controller of Her Majesty's Stationery Office © Crown Copyright. Unauthorised reproduction infringes Crown copyright and may lead to prosecution or civil proceedings. Buckinghamshire Council Licence No: 100021529 2021



Status: PROPOSED

Tile Reference: Tile Ref: DA74

Sheet Revision Number: 0

Sheet Active From: 14/05/2021

The Buckinghamshire Council (Traffic Movement) Order 2021

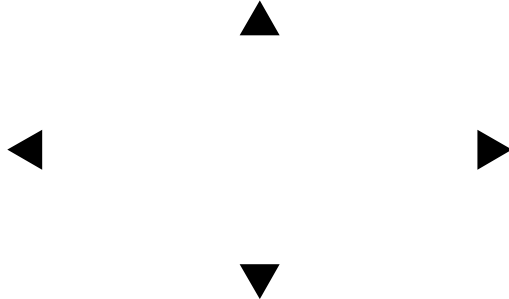


SCALE - 1 : 1250 at A3 size

NOTE: SEE MOVING MAP SCHEDULE LEGEND FOR RESTRICTIONS DISPLAYED



This map is reproduced from Ordnance Survey material with the permission of Ordnance Survey on behalf of the Controller of Her Majesty's Stationery Office © Crown Copyright. Unauthorised reproduction infringes Crown copyright and may lead to prosecution or civil proceedings. Buckinghamshire Council Licence No: 100021529 2021



Status: PROPOSED

Tile Reference: Tile Ref: DA75

Sheet Revision Number: 0

Sheet Active From: 14/05/2021

**The Buckinghamshire Council (Traffic Movement) Order 2021**

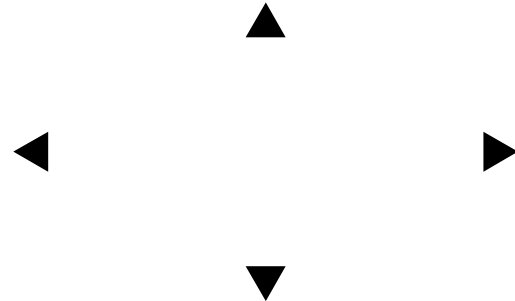


**SCALE -1 : 1250** at A3 size

NOTE: SEE MOVING MAP SCHEDULE LEGEND FOR RESTRICTIONS DISPLAYED



This map is reproduced from Ordnance Survey material with the permission of Ordnance Survey on behalf of the Controller of Her Majesty's Stationery Office © Crown Copyright. Unauthorised reproduction infringes Crown copyright and may lead to prosecution or civil proceedings.  
 Buckinghamshire Council  
 Licence No: 100021529 2021



Status: PROPOSED

Tile Reference: Tile Ref: DA80

Sheet Revision Number: 0

Sheet Active From: 14/05/2021

The Buckinghamshire Council (Traffic Movement) Order 2021

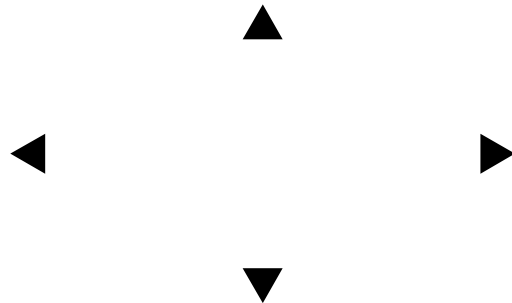


**SCALE** - 1 : 1250 at A3 size

NOTE: SEE MOVING MAP SCHEDULE LEGEND FOR RESTRICTIONS DISPLAYED



This map is reproduced from Ordnance Survey material with the permission of Ordnance Survey on behalf of the Controller of Her Majesty's Stationery Office © Crown Copyright. Unauthorised reproduction infringes Crown copyright and may lead to prosecution or civil proceedings.  
 Buckinghamshire Council  
 Licence No: 100021529 2021



Status: PROPOSED

Tile Reference: Tile Ref: DB58

Sheet Revision Number: 0

Sheet Active From: 14/05/2021

The Buckinghamshire Council (Traffic Movement) Order 2021

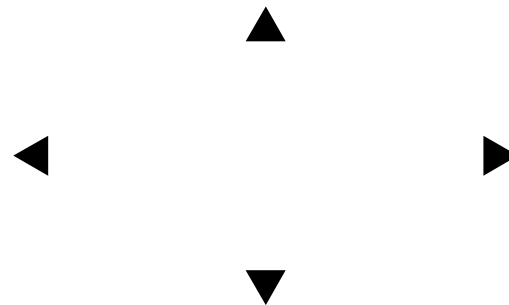


SCALE - 1 : 1250 at A3 size

NOTE: SEE MOVING MAP SCHEDULE LEGEND FOR RESTRICTIONS DISPLAYED



This map is reproduced from Ordnance Survey material with the permission of Ordnance Survey on behalf of the Controller of Her Majesty's Stationery Office © Crown Copyright. Unauthorised reproduction infringes Crown copyright and may lead to prosecution or civil proceedings.  
 Buckinghamshire Council  
 Licence No: 100021529 2021



Status: PROPOSED

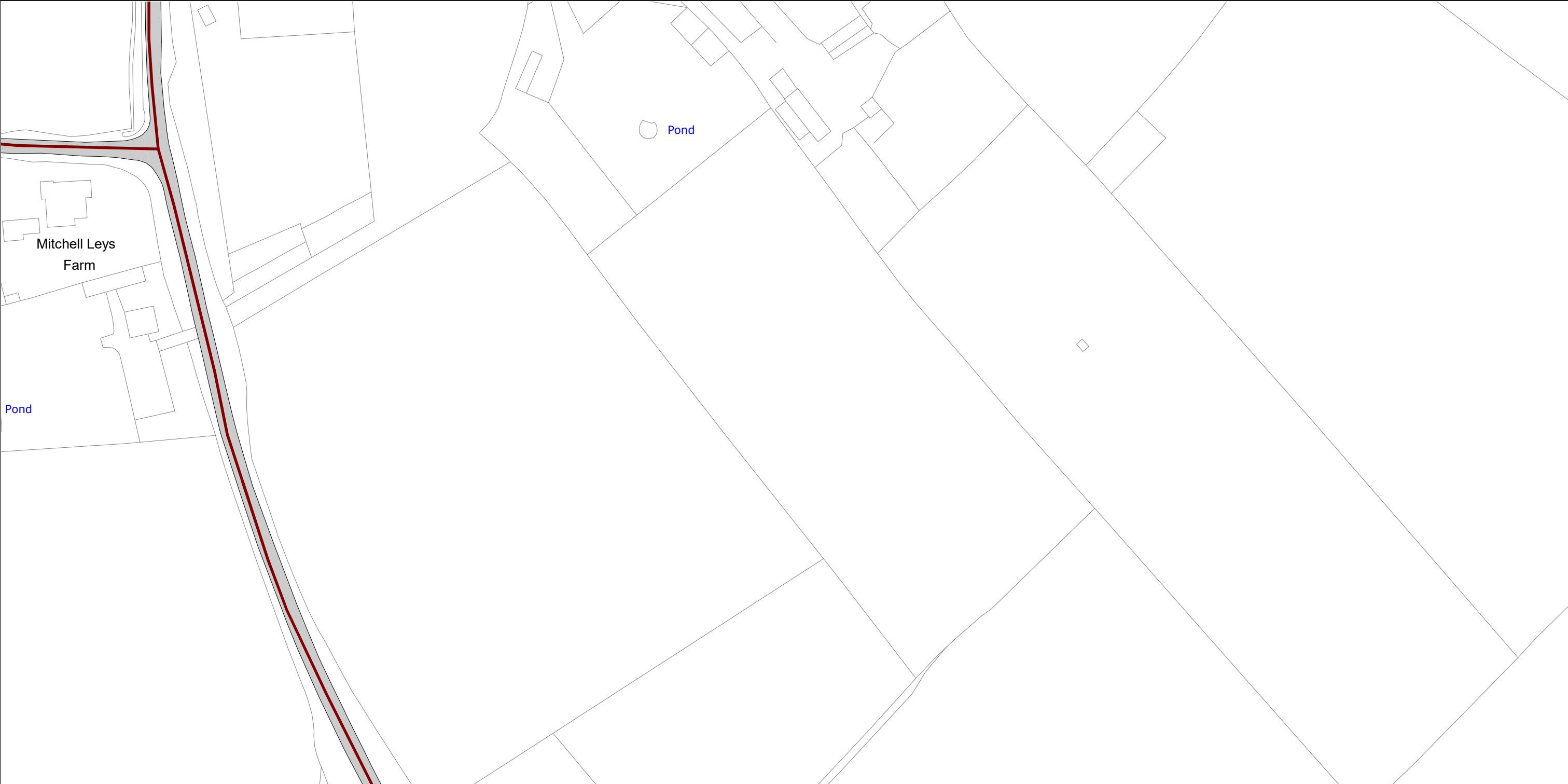
Tile Reference: Tile Ref: DB59

Sheet Revision Number: 0

Sheet Active From: 14/05/2021



The Buckinghamshire Council (Traffic Movement) Order 2021




SCALE -1 : 1250 at A3 size

NOTE: SEE MOVING MAP SCHEDULE LEGEND FOR RESTRICTIONS DISPLAYED



This map is reproduced from Ordnance Survey material with the permission of Ordnance Survey on behalf of the Controller of Her Majesty's Stationery Office © Crown Copyright. Unauthorised reproduction infringes Crown copyright and may lead to prosecution or civil proceedings. Buckinghamshire Council Licence No: 100021529 2021



Status: PROPOSED

Tile Reference: Tile Ref: DB60

Sheet Revision Number: 0

Sheet Active From: 14/05/2021

**The Buckinghamshire Council (Traffic Movement) Order 2021**

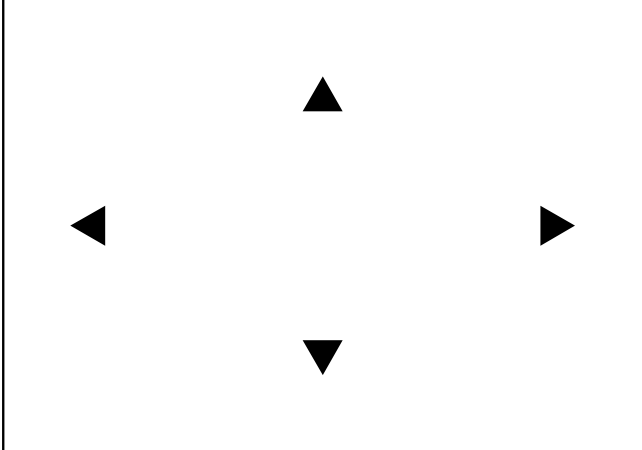


**SCALE -1 : 1250** at A3 size

NOTE: SEE MOVING MAP SCHEDULE LEGEND FOR RESTRICTIONS DISPLAYED

This map is reproduced from Ordnance Survey material with the permission of Ordnance Survey on behalf of the Controller of Her Majesty's Stationery Office © Crown Copyright. Unauthorised reproduction infringes Crown copyright and may lead to prosecution or civil proceedings.  
Buckinghamshire Council  
Licence No: 100021529 2021

**Buckinghamshire Council**




Status: PROPOSED

Tile Reference: Tile Ref: DB67

Sheet Revision Number: 0

Sheet Active From: 14/05/2021

The Buckinghamshire Council (Traffic Movement) Order 2021

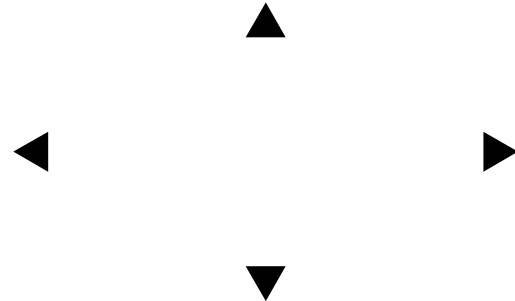


**SCALE** -1 : 1250 at A3 size

NOTE: SEE MOVING MAP SCHEDULE LEGEND FOR RESTRICTIONS DISPLAYED



This map is reproduced from Ordnance Survey material with the permission of Ordnance Survey on behalf of the Controller of Her Majesty's Stationery Office © Crown Copyright. Unauthorised reproduction infringes Crown copyright and may lead to prosecution or civil proceedings. Buckinghamshire Council Licence No: 100021529 2021



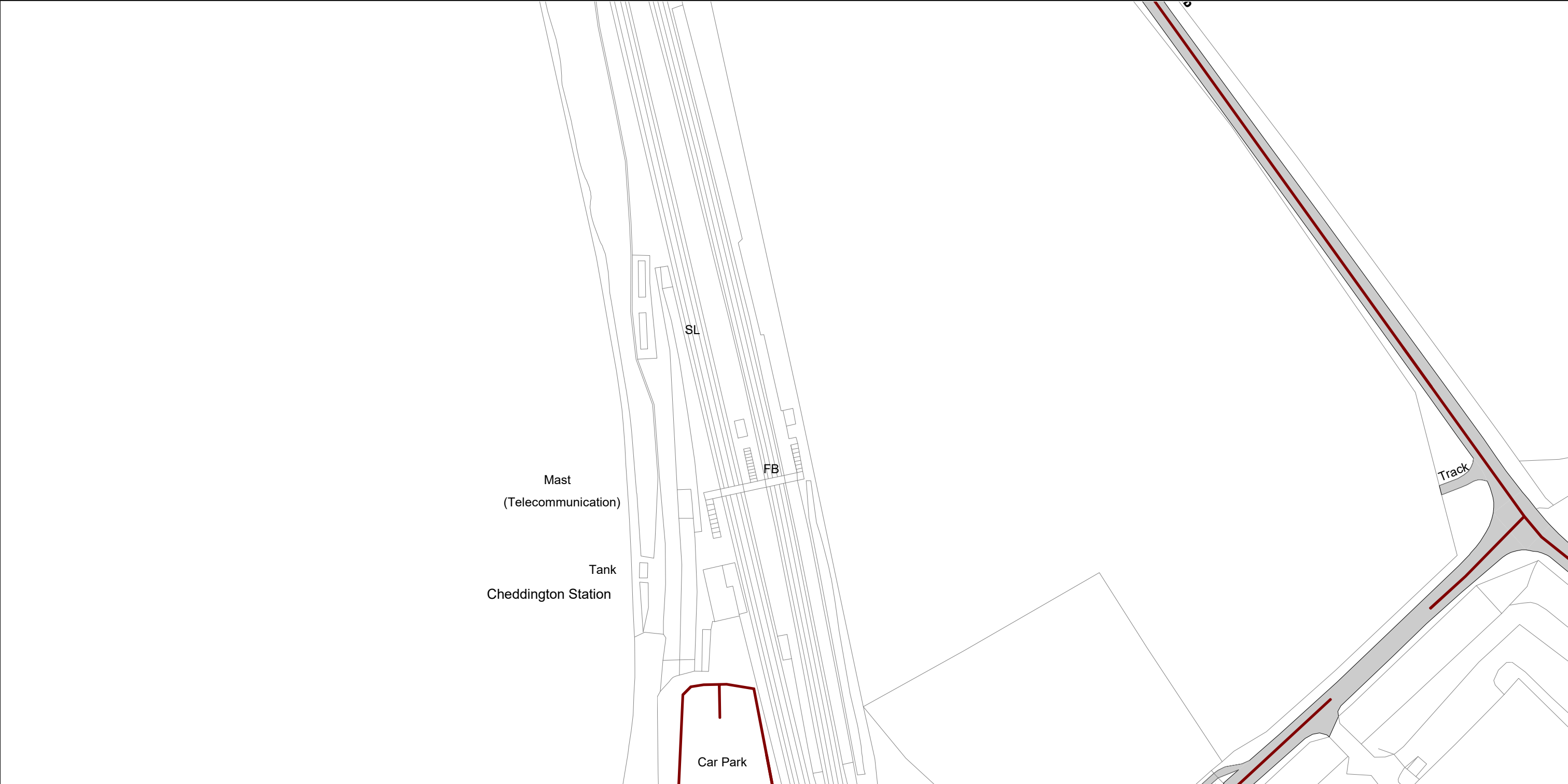
Status: PROPOSED

Tile Reference: Tile Ref: DB68

Sheet Revision Number: 0

Sheet Active From: 14/05/2021

The Buckinghamshire Council (Traffic Movement) Order 2021

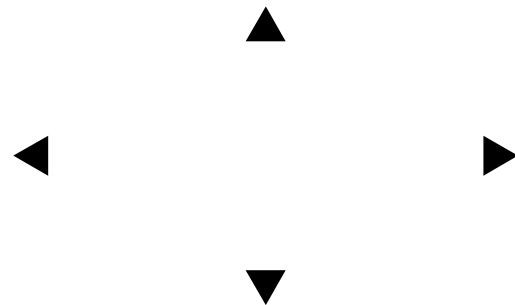


**SCALE** - 1 : 1250 at A3 size

NOTE: SEE MOVING MAP SCHEDULE LEGEND FOR RESTRICTIONS DISPLAYED



This map is reproduced from Ordnance Survey material with the permission of Ordnance Survey on behalf of the Controller of Her Majesty's Stationery Office © Crown Copyright. Unauthorised reproduction infringes Crown copyright and may lead to prosecution or civil proceedings.  
 Buckinghamshire Council  
 Licence No: 100021529 2021



Status: PROPOSED

Tile Reference: Tile Ref: DB70

Sheet Revision Number: 0

Sheet Active From: 14/05/2021

The Buckinghamshire Council (Traffic Movement) Order 2021




**SCALE** -1 : 1250 at A3 size

NOTE: SEE MOVING MAP SCHEDULE LEGEND FOR RESTRICTIONS DISPLAYED



This map is reproduced from Ordnance Survey material with the permission of Ordnance Survey on behalf of the Controller of Her Majesty's Stationery Office © Crown Copyright. Unauthorised reproduction infringes Crown copyright and may lead to prosecution or civil proceedings. Buckinghamshire Council Licence No: 100021529 2021



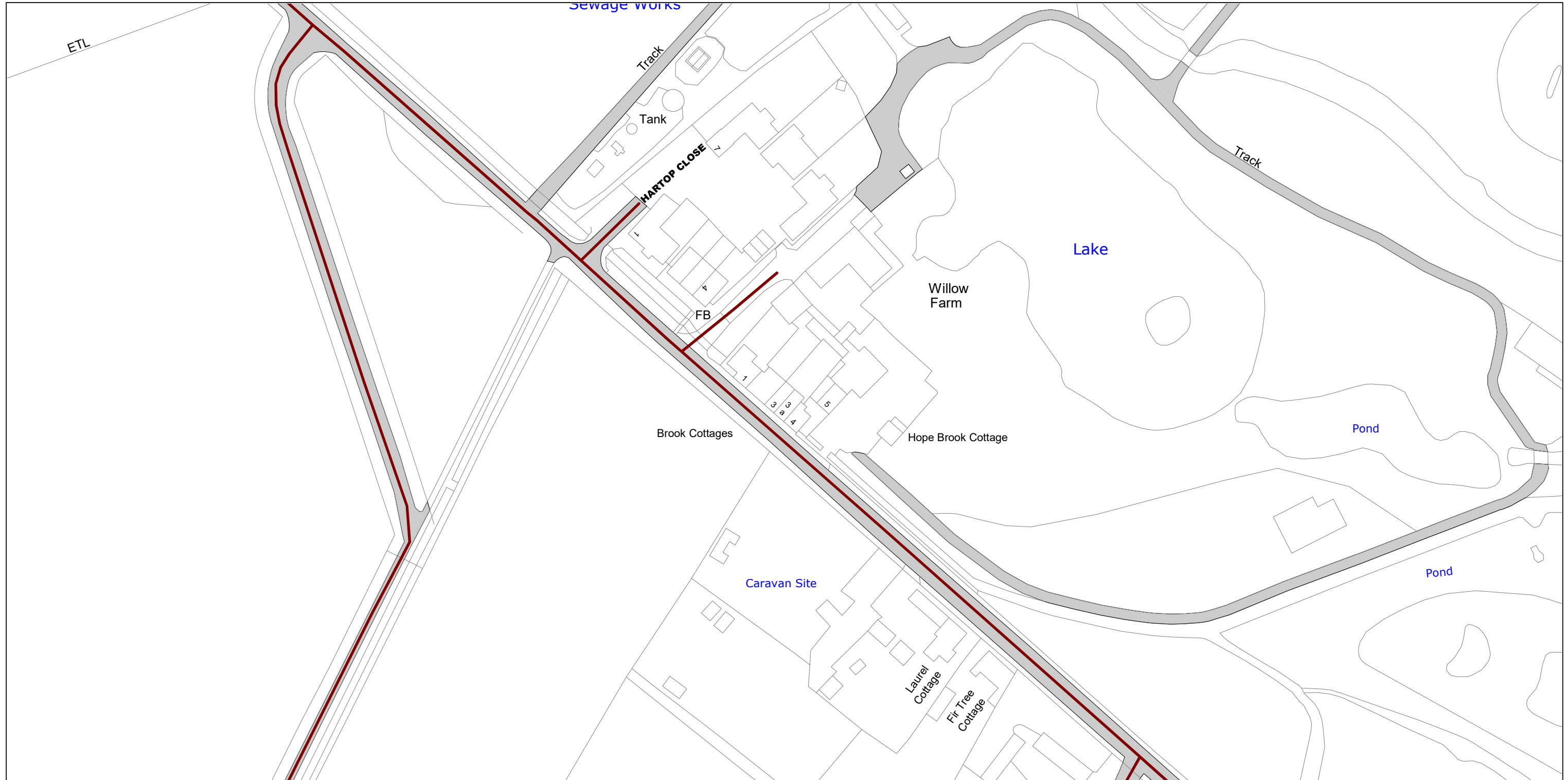
Status: PROPOSED

Tile Reference: Tile Ref: DB71

Sheet Revision Number: 0

Sheet Active From: 14/05/2021

# The Buckinghamshire Council (Traffic Movement) Order 2021

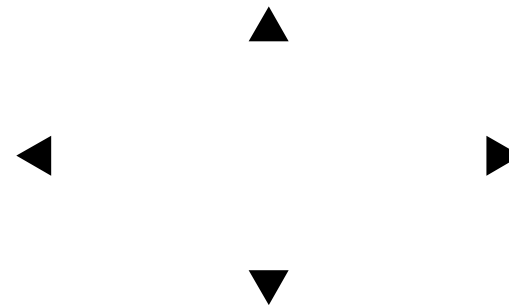


**SCALE** - 1 : 1250 at A3 size

NOTE: SEE MOVING MAP SCHEDULE LEGEND FOR RESTRICTIONS DISPLAYED



This map is reproduced from Ordnance Survey material with the permission of Ordnance Survey on behalf of the Controller of Her Majesty's Stationery Office © Crown Copyright. Unauthorised reproduction infringes Crown copyright and may lead to prosecution or civil proceedings. Buckinghamshire Council Licence No: 100021529 2021



Status: PROPOSED

Tile Reference: Tile Ref: DB75

Sheet Revision Number: 0

Sheet Active From: 14/05/2021

**The Buckinghamshire Council (Traffic Movement) Order 2021**




**SCALE** - 1 : 1250 at A3 size

NOTE: SEE MOVING MAP SCHEDULE LEGEND FOR RESTRICTIONS DISPLAYED



This map is reproduced from Ordnance Survey material with the permission of Ordnance Survey on behalf of the Controller of Her Majesty's Stationery Office © Crown Copyright. Unauthorised reproduction infringes Crown copyright and may lead to prosecution or civil proceedings. Buckinghamshire Council Licence No: 100021529 2021



Status: PROPOSED

Tile Reference: Tile Ref: DB76

Sheet Revision Number: 0

Sheet Active From: 14/05/2021



**The Buckinghamshire Council (Traffic Movement) Order 2021**

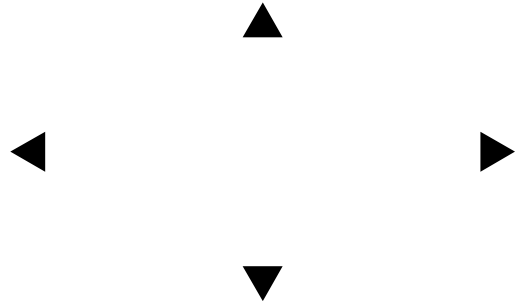


**SCALE -1 : 1250** at A3 size

NOTE: SEE MOVING MAP SCHEDULE LEGEND FOR RESTRICTIONS DISPLAYED



This map is reproduced from Ordnance Survey material with the permission of Ordnance Survey on behalf of the Controller of Her Majesty's Stationery Office © Crown Copyright. Unauthorised reproduction infringes Crown copyright and may lead to prosecution or civil proceedings.  
 Buckinghamshire Council  
 Licence No: 100021529 2021



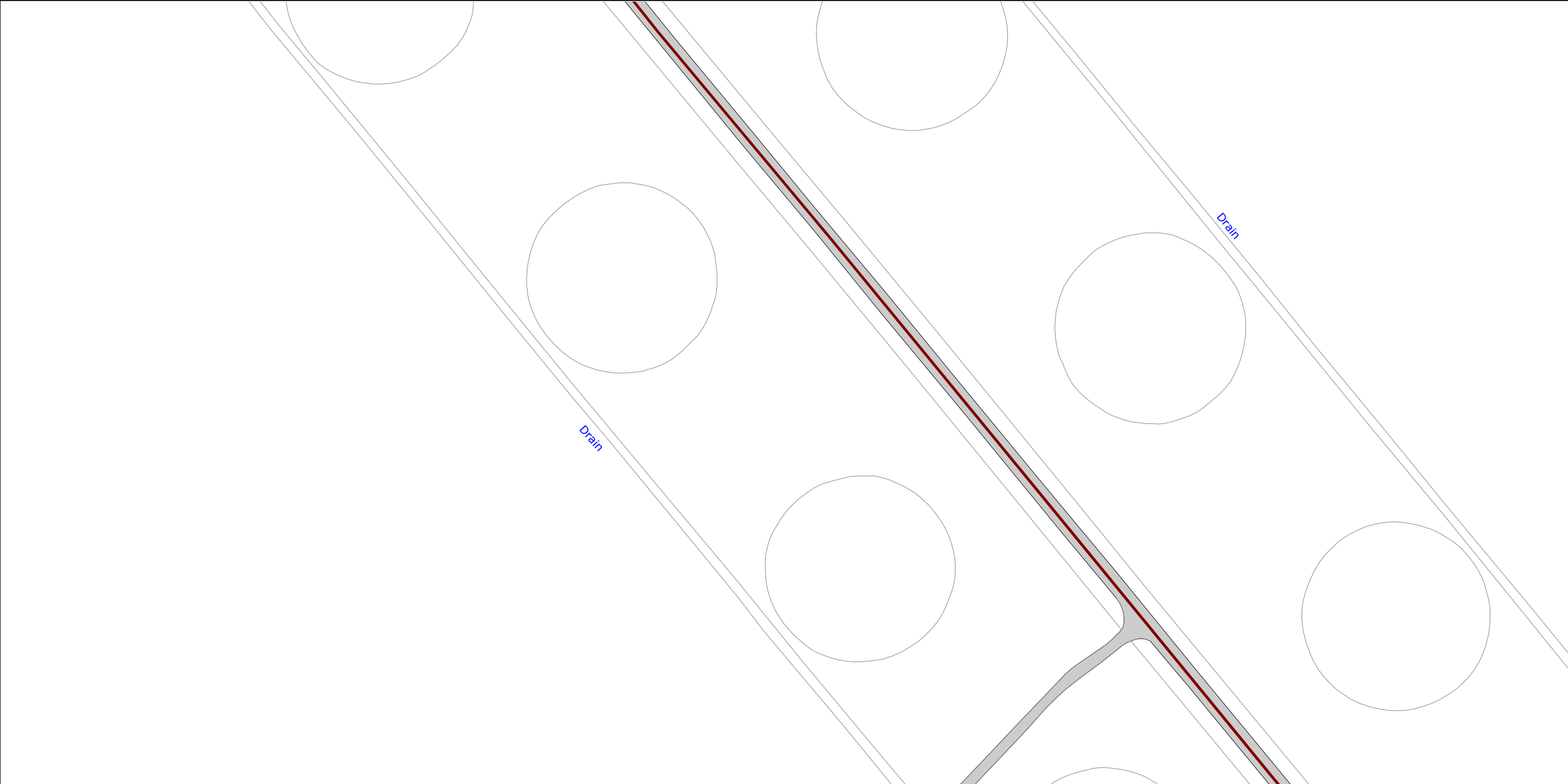
Status: PROPOSED

Tile Reference: Tile Ref: DC60

Sheet Revision Number: 0

Sheet Active From: 14/05/2021

The Buckinghamshire Council (Traffic Movement) Order 2021

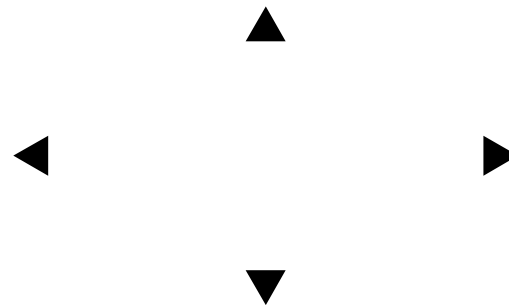


SCALE - 1 : 1250 at A3 size

NOTE: SEE MOVING MAP SCHEDULE LEGEND FOR RESTRICTIONS DISPLAYED



This map is reproduced from Ordnance Survey material with the permission of Ordnance Survey on behalf of the Controller of Her Majesty's Stationery Office © Crown Copyright. Unauthorised reproduction infringes Crown copyright and may lead to prosecution or civil proceedings.  
 Buckinghamshire Council  
 Licence No: 100021529 2021



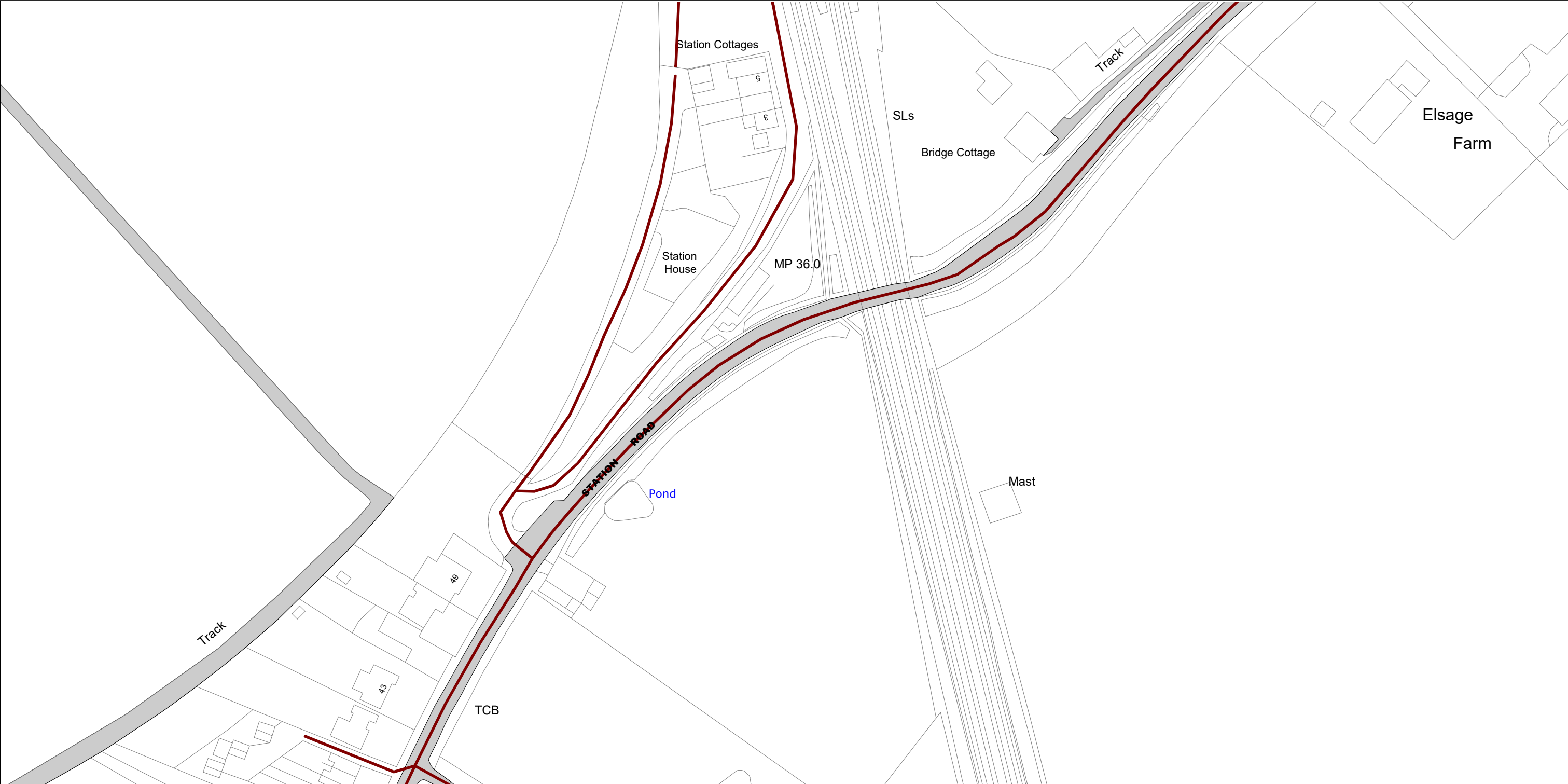
Status: PROPOSED

Tile Reference: Tile Ref: DC68

Sheet Revision Number: 0

Sheet Active From: 14/05/2021

The Buckinghamshire Council (Traffic Movement) Order 2021

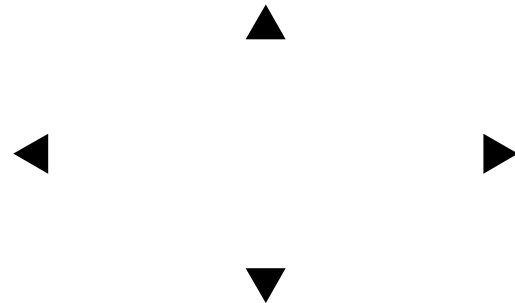


**SCALE -1 : 1250** at A3 size

NOTE: SEE MOVING MAP SCHEDULE LEGEND FOR RESTRICTIONS DISPLAYED



This map is reproduced from Ordnance Survey material with the permission of Ordnance Survey on behalf of the Controller of Her Majesty's Stationery Office © Crown Copyright. Unauthorised reproduction infringes Crown copyright and may lead to prosecution or civil proceedings. Buckinghamshire Council Licence No: 100021529 2021



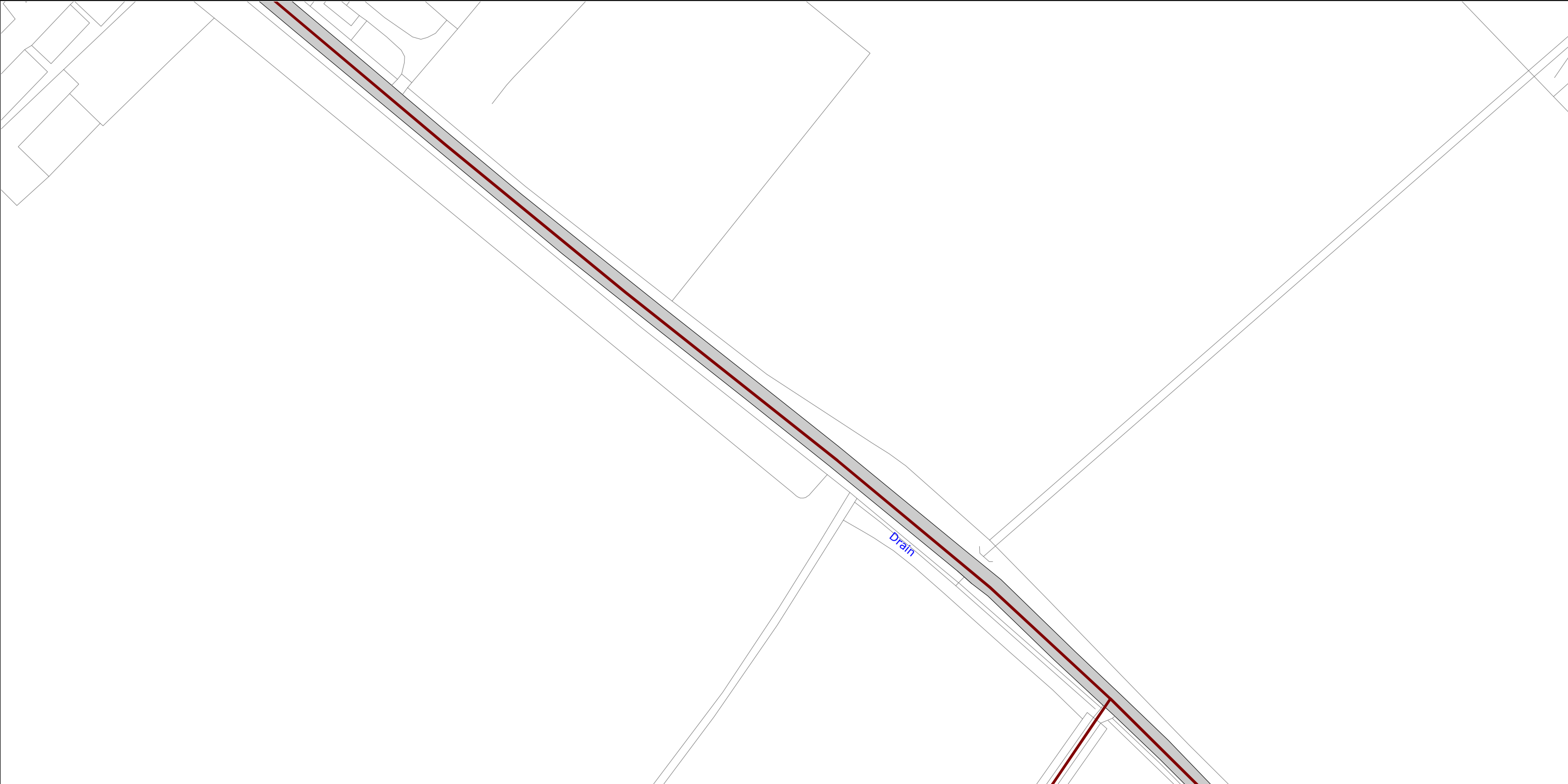
Status: PROPOSED

Tile Reference: Tile Ref: DC70

Sheet Revision Number: 0

Sheet Active From: 14/05/2021

The Buckinghamshire Council (Traffic Movement) Order 2021

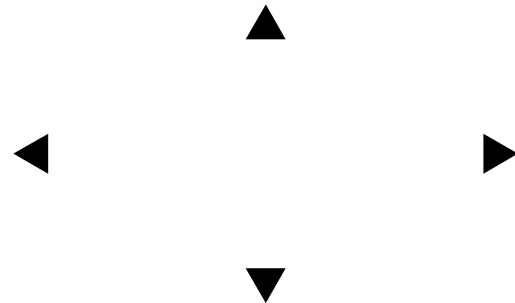


SCALE -1 : 1250 at A3 size

NOTE: SEE MOVING MAP SCHEDULE LEGEND FOR RESTRICTIONS DISPLAYED



This map is reproduced from Ordnance Survey material with the permission of Ordnance Survey on behalf of the Controller of Her Majesty's Stationery Office © Crown Copyright. Unauthorised reproduction infringes Crown copyright and may lead to prosecution or civil proceedings. Buckinghamshire Council Licence No: 100021529 2021




Status: PROPOSED

Tile Reference: Tile Ref: DC71

Sheet Revision Number: 0

Sheet Active From: 14/05/2021

The Buckinghamshire Council (Traffic Movement) Order 2021

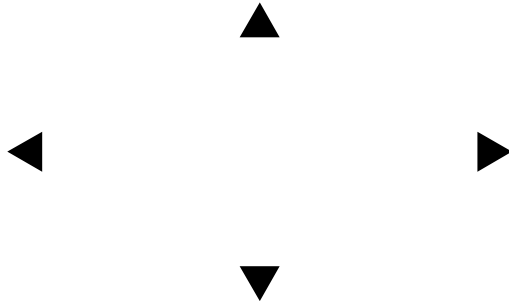


SCALE - 1 : 1250 at A3 size

NOTE: SEE MOVING MAP SCHEDULE LEGEND FOR RESTRICTIONS DISPLAYED



This map is reproduced from Ordnance Survey material with the permission of Ordnance Survey on behalf of the Controller of Her Majesty's Stationery Office © Crown Copyright. Unauthorised reproduction infringes Crown copyright and may lead to prosecution or civil proceedings.  
 Buckinghamshire Council  
 Licence No: 100021529 2021



Status: PROPOSED

Tile Reference: Tile Ref: DC74

Sheet Revision Number: 0

Sheet Active From: 14/05/2021

**The Buckinghamshire Council (Traffic Movement) Order 2021**




**SCALE -1 : 1250** at A3 size

NOTE: SEE MOVING MAP SCHEDULE LEGEND FOR RESTRICTIONS DISPLAYED



This map is reproduced from Ordnance Survey material with the permission of Ordnance Survey on behalf of the Controller of Her Majesty's Stationery Office © Crown Copyright. Unauthorised reproduction infringes Crown copyright and may lead to prosecution or civil proceedings. Buckinghamshire Council Licence No: 100021529 2021



Status: PROPOSED

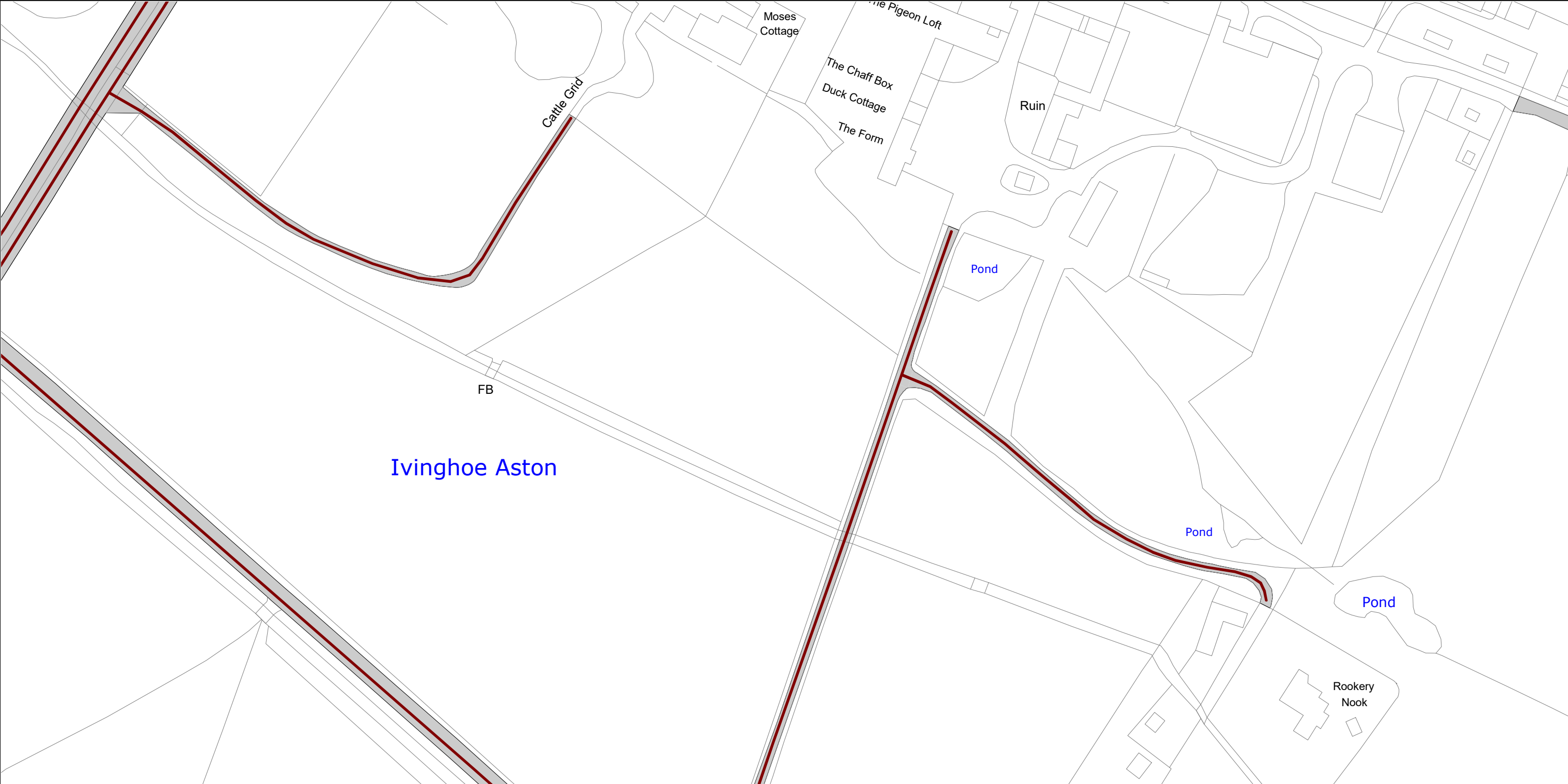
Tile Reference: Tile Ref: DC75

Sheet Revision Number: 0

Sheet Active From: 14/05/2021



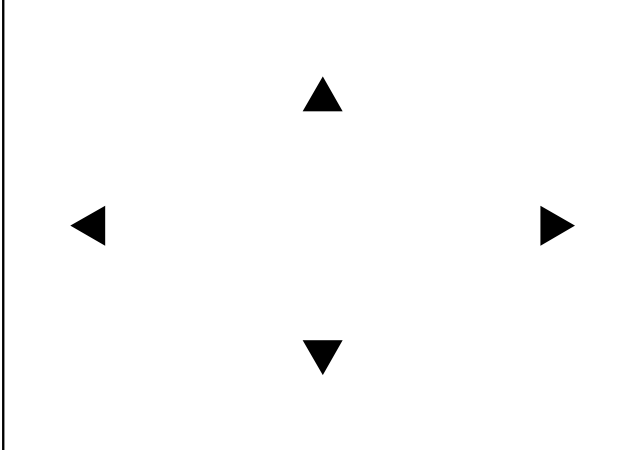
**The Buckinghamshire Council (Traffic Movement) Order 2021**



**SCALE -1 : 1250** at A3 size

NOTE: SEE MOVING MAP SCHEDULE LEGEND FOR RESTRICTIONS DISPLAYED

This map is reproduced from Ordnance Survey material with the permission of Ordnance Survey on behalf of the Controller of Her Majesty's Stationery Office © Crown Copyright. Unauthorised reproduction infringes Crown copyright and may lead to prosecution or civil proceedings.  
Buckinghamshire Council  
Licence No: 100021529 2021



Status: PROPOSED

Tile Reference: Tile Ref: DC76

Sheet Revision Number: 0

Sheet Active From: 14/05/2021



**The Buckinghamshire Council (Traffic Movement) Order 2021**




**SCALE -1 : 1250** at A3 size

NOTE: SEE MOVING MAP SCHEDULE LEGEND FOR RESTRICTIONS DISPLAYED



This map is reproduced from Ordnance Survey material with the permission of Ordnance Survey on behalf of the Controller of Her Majesty's Stationery Office © Crown Copyright. Unauthorised reproduction infringes Crown copyright and may lead to prosecution or civil proceedings.  
 Buckinghamshire Council  
 Licence No: 100021529 2021




Status: PROPOSED

Tile Reference: Tile Ref: DC80

Sheet Revision Number: 0

Sheet Active From: 14/05/2021

The Buckinghamshire Council (Traffic Movement) Order 2021




SCALE - 1 : 1250 at A3 size

NOTE: SEE MOVING MAP SCHEDULE LEGEND FOR RESTRICTIONS DISPLAYED



This map is reproduced from Ordnance Survey material with the permission of Ordnance Survey on behalf of the Controller of Her Majesty's Stationery Office © Crown Copyright. Unauthorised reproduction infringes Crown copyright and may lead to prosecution or civil proceedings. Buckinghamshire Council Licence No: 100021529 2021



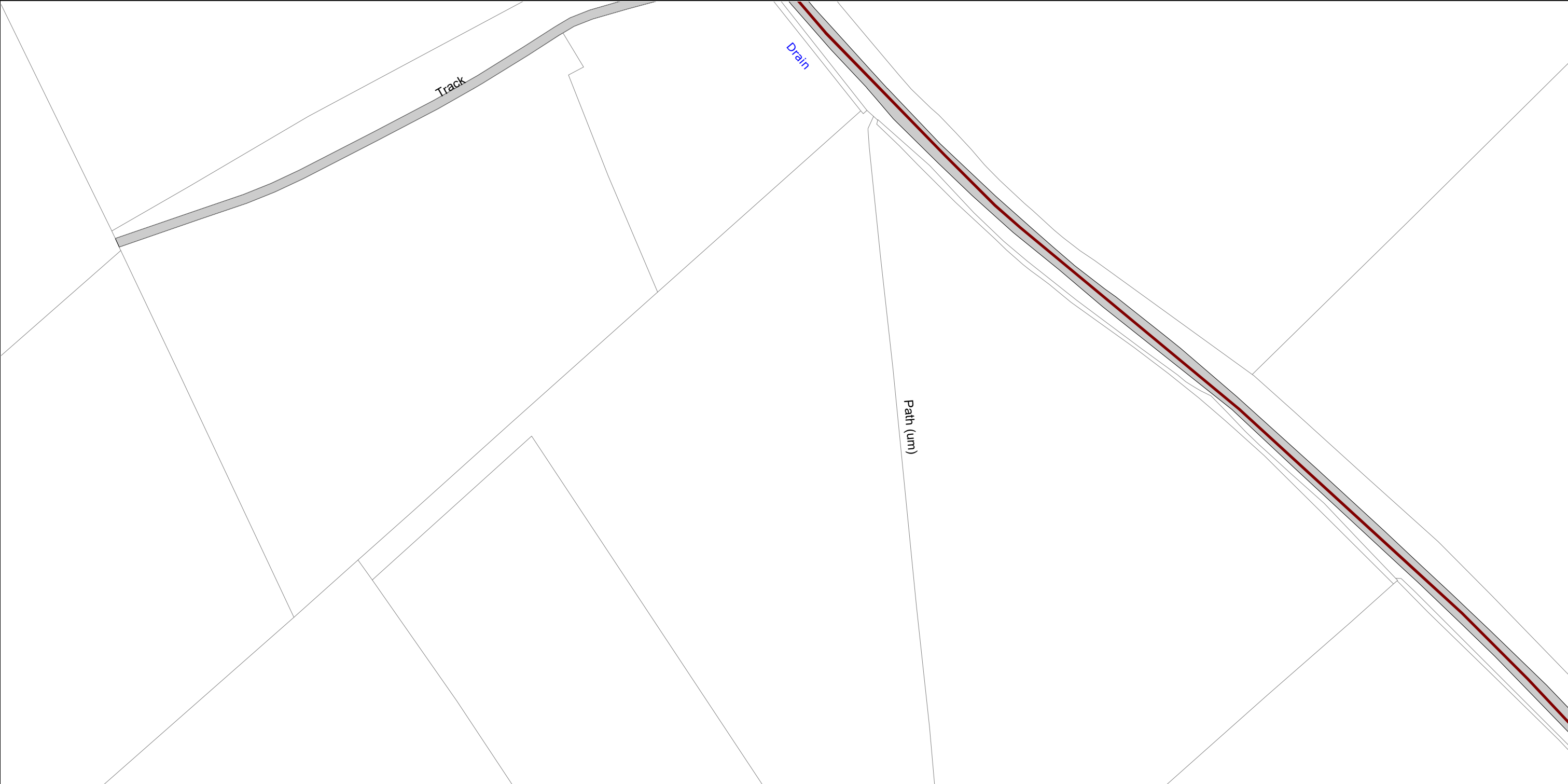
Status: PROPOSED

Tile Reference: Tile Ref: DC81

Sheet Revision Number: 0

Sheet Active From: 14/05/2021

The Buckinghamshire Council (Traffic Movement) Order 2021

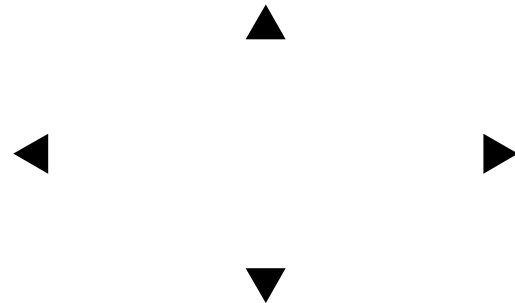


SCALE - 1 : 1250 at A3 size

NOTE: SEE MOVING MAP SCHEDULE LEGEND FOR RESTRICTIONS DISPLAYED



This map is reproduced from Ordnance Survey material with the permission of Ordnance Survey on behalf of the Controller of Her Majesty's Stationery Office © Crown Copyright. Unauthorised reproduction infringes Crown copyright and may lead to prosecution or civil proceedings.  
 Buckinghamshire Council  
 Licence No: 100021529 2021



Status: PROPOSED

Tile Reference: Tile Ref: DD60

Sheet Revision Number: 0

Sheet Active From: 14/05/2021

The Buckinghamshire Council (Traffic Movement) Order 2021

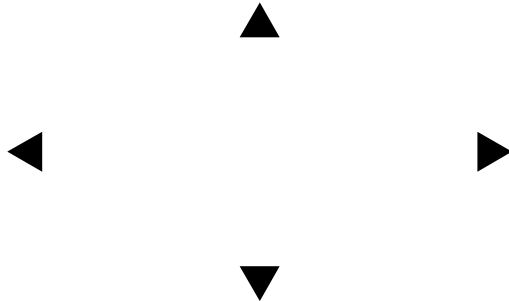


**SCALE** - 1 : 1250 at A3 size

NOTE: SEE MOVING MAP SCHEDULE LEGEND FOR RESTRICTIONS DISPLAYED



This map is reproduced from Ordnance Survey material with the permission of Ordnance Survey on behalf of the Controller of Her Majesty's Stationery Office © Crown Copyright. Unauthorised reproduction infringes Crown copyright and may lead to prosecution or civil proceedings. Buckinghamshire Council Licence No: 100021529 2021



Status: PROPOSED

Tile Reference: Tile Ref: DD61

Sheet Revision Number: 0

Sheet Active From: 14/05/2021

The Buckinghamshire Council (Traffic Movement) Order 2021

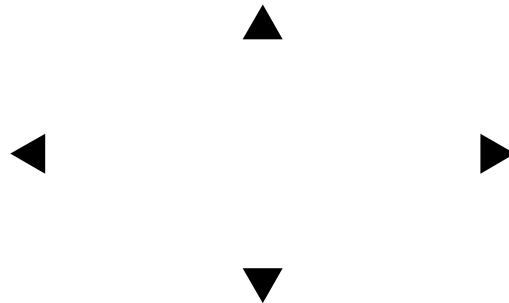


**SCALE** - 1 : 1250 at A3 size

NOTE: SEE MOVING MAP SCHEDULE LEGEND FOR RESTRICTIONS DISPLAYED



This map is reproduced from Ordnance Survey material with the permission of Ordnance Survey on behalf of the Controller of Her Majesty's Stationery Office © Crown Copyright. Unauthorised reproduction infringes Crown copyright and may lead to prosecution or civil proceedings.  
 Buckinghamshire Council  
 Licence No: 100021529 2021



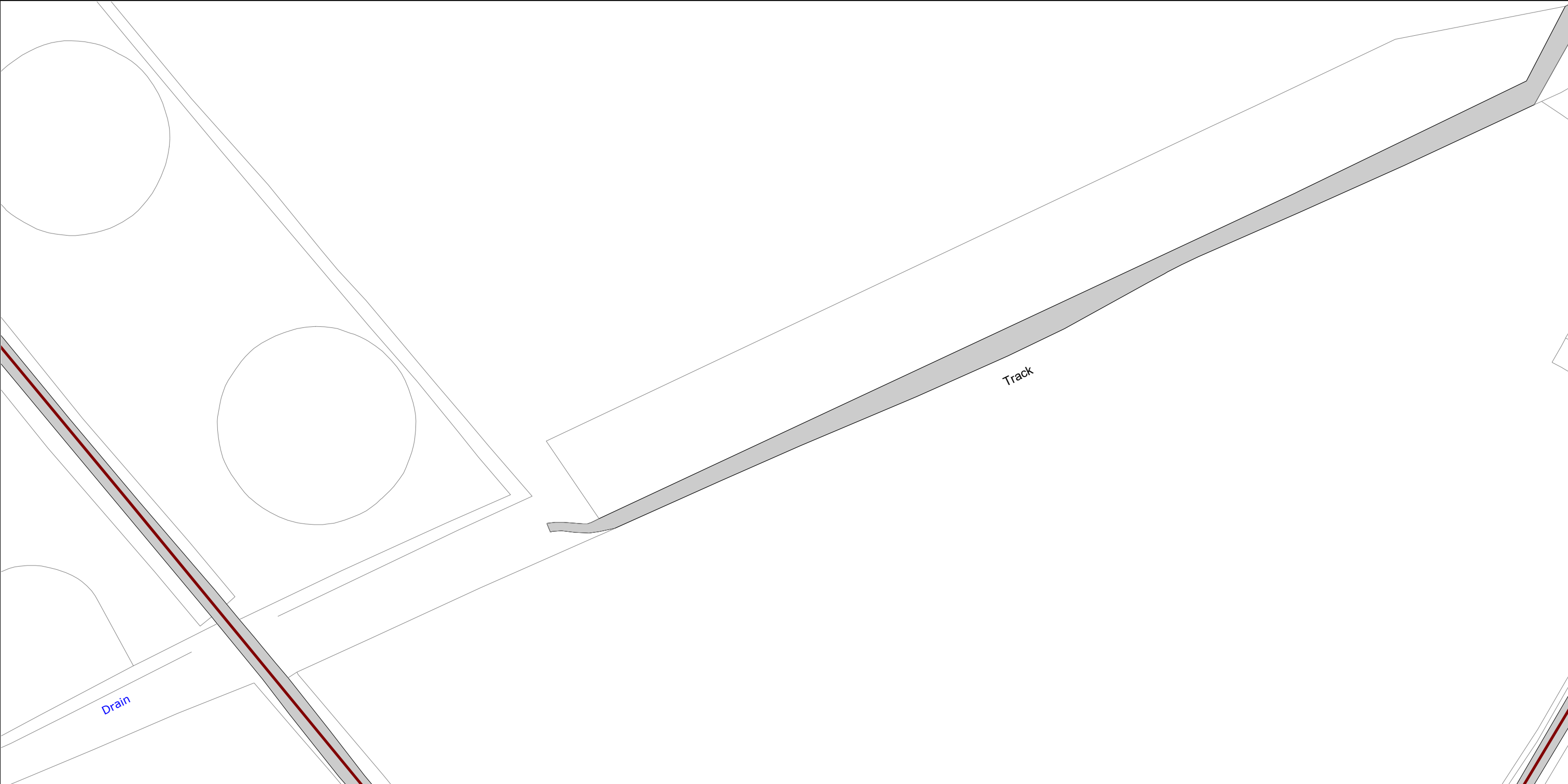
Status: PROPOSED

Tile Reference: Tile Ref: DD68

Sheet Revision Number: 0

Sheet Active From: 14/05/2021

The Buckinghamshire Council (Traffic Movement) Order 2021




SCALE - 1 : 1250 at A3 size

NOTE: SEE MOVING MAP SCHEDULE LEGEND FOR RESTRICTIONS DISPLAYED



This map is reproduced from Ordnance Survey material with the permission of Ordnance Survey on behalf of the Controller of Her Majesty's Stationery Office © Crown Copyright. Unauthorised reproduction infringes Crown copyright and may lead to prosecution or civil proceedings.  
 Buckinghamshire Council  
 Licence No: 100021529 2021



Status: PROPOSED

Tile Reference: Tile Ref: DD69

Sheet Revision Number: 0

Sheet Active From: 14/05/2021

**The Buckinghamshire Council (Traffic Movement) Order 2021**

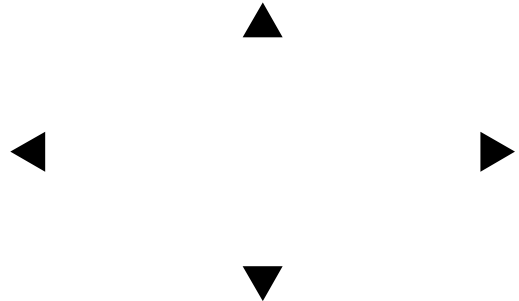


**SCALE -1 : 1250** at A3 size

NOTE: SEE MOVING MAP SCHEDULE LEGEND FOR RESTRICTIONS DISPLAYED



This map is reproduced from Ordnance Survey material with the permission of Ordnance Survey on behalf of the Controller of Her Majesty's Stationery Office © Crown Copyright. Unauthorised reproduction infringes Crown copyright and may lead to prosecution or civil proceedings. Buckinghamshire Council Licence No: 100021529 2021



Status: PROPOSED

Tile Reference: Tile Ref: DD70

Sheet Revision Number: 0

Sheet Active From: 14/05/2021



The Buckinghamshire Council (Traffic Movement) Order 2021

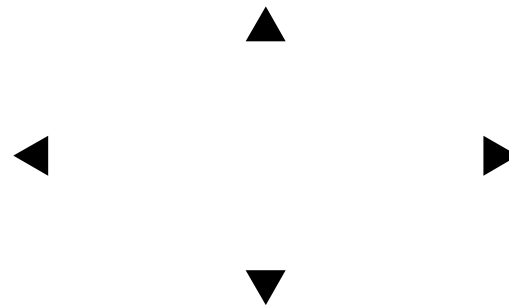


SCALE - 1 : 1250 at A3 size

NOTE: SEE MOVING MAP SCHEDULE LEGEND FOR RESTRICTIONS DISPLAYED



This map is reproduced from Ordnance Survey material with the permission of Ordnance Survey on behalf of the Controller of Her Majesty's Stationery Office © Crown Copyright. Unauthorised reproduction infringes Crown copyright and may lead to prosecution or civil proceedings. Buckinghamshire Council Licence No: 100021529 2021



Status: PROPOSED

Tile Reference: Tile Ref: DD71

Sheet Revision Number: 0

Sheet Active From: 14/05/2021

The Buckinghamshire Council (Traffic Movement) Order 2021




SCALE -1 : 1250 at A3 size

NOTE: SEE MOVING MAP SCHEDULE LEGEND FOR RESTRICTIONS DISPLAYED



This map is reproduced from Ordnance Survey material with the permission of Ordnance Survey on behalf of the Controller of Her Majesty's Stationery Office © Crown Copyright. Unauthorised reproduction infringes Crown copyright and may lead to prosecution or civil proceedings. Buckinghamshire Council Licence No: 100021529 2021



Status: PROPOSED

Tile Reference: Tile Ref: DD72

Sheet Revision Number: 0

Sheet Active From: 14/05/2021

The Buckinghamshire Council (Traffic Movement) Order 2021




**SCALE** - 1 : 1250 at A3 size

NOTE: SEE MOVING MAP SCHEDULE LEGEND FOR RESTRICTIONS DISPLAYED



This map is reproduced from Ordnance Survey material with the permission of Ordnance Survey on behalf of the Controller of Her Majesty's Stationery Office © Crown Copyright. Unauthorised reproduction infringes Crown copyright and may lead to prosecution or civil proceedings. Buckinghamshire Council Licence No: 100021529 2021



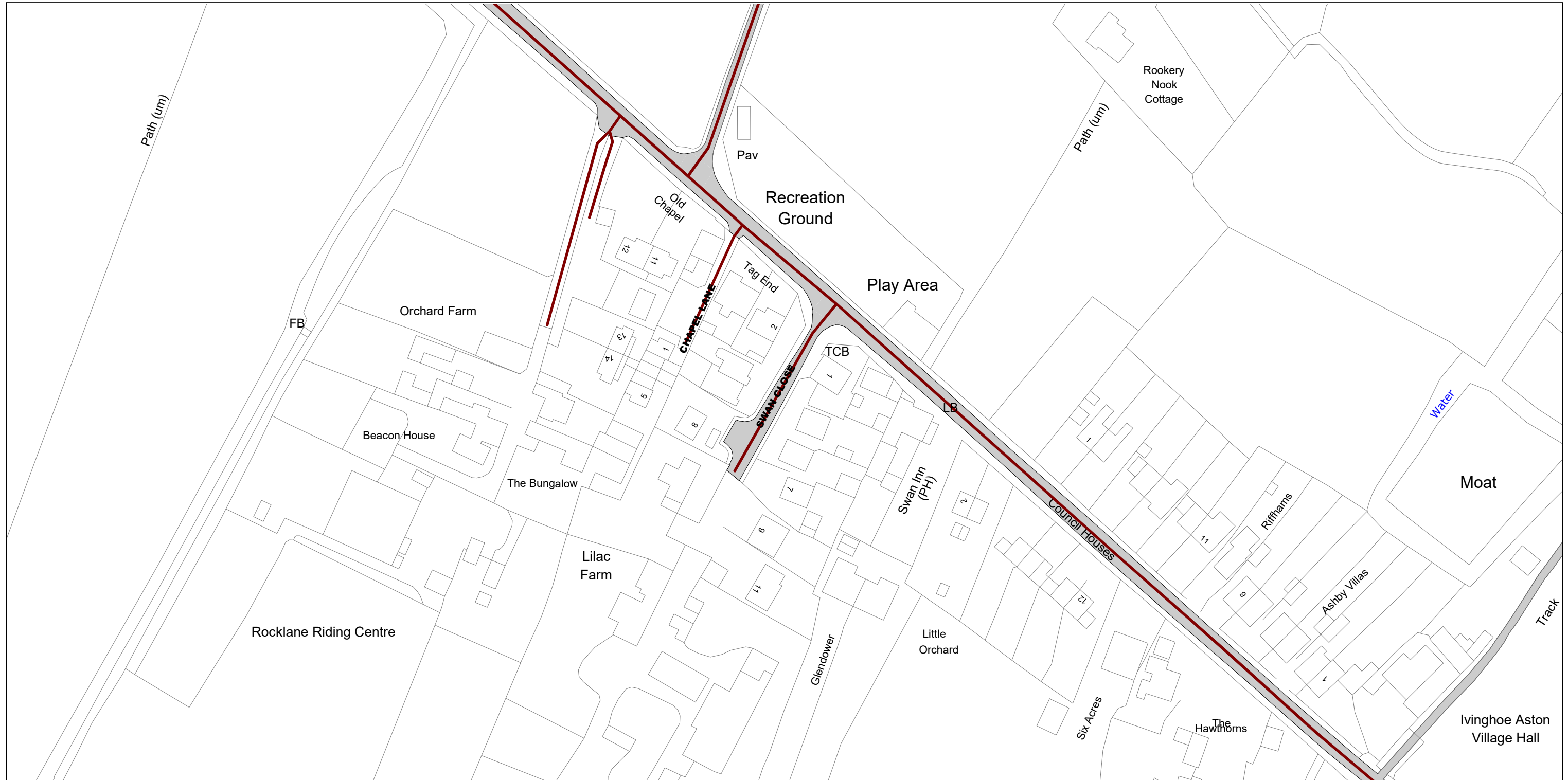
Status: PROPOSED

Tile Reference: Tile Ref: DD74

Sheet Revision Number: 0

Sheet Active From: 14/05/2021

**The Buckinghamshire Council (Traffic Movement) Order 2021**

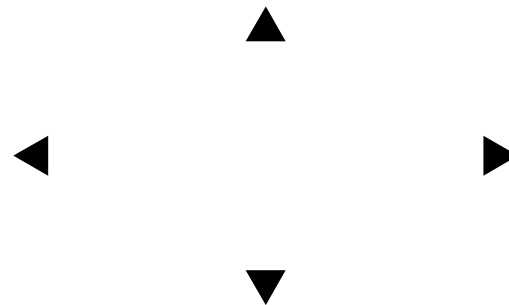


**SCALE** - 1 : 1250 at A3 size

NOTE: SEE MOVING MAP SCHEDULE LEGEND FOR RESTRICTIONS DISPLAYED



This map is reproduced from Ordnance Survey material with the permission of Ordnance Survey on behalf of the Controller of Her Majesty's Stationery Office © Crown Copyright. Unauthorised reproduction infringes Crown copyright and may lead to prosecution or civil proceedings. Buckinghamshire Council Licence No: 100021529 2021



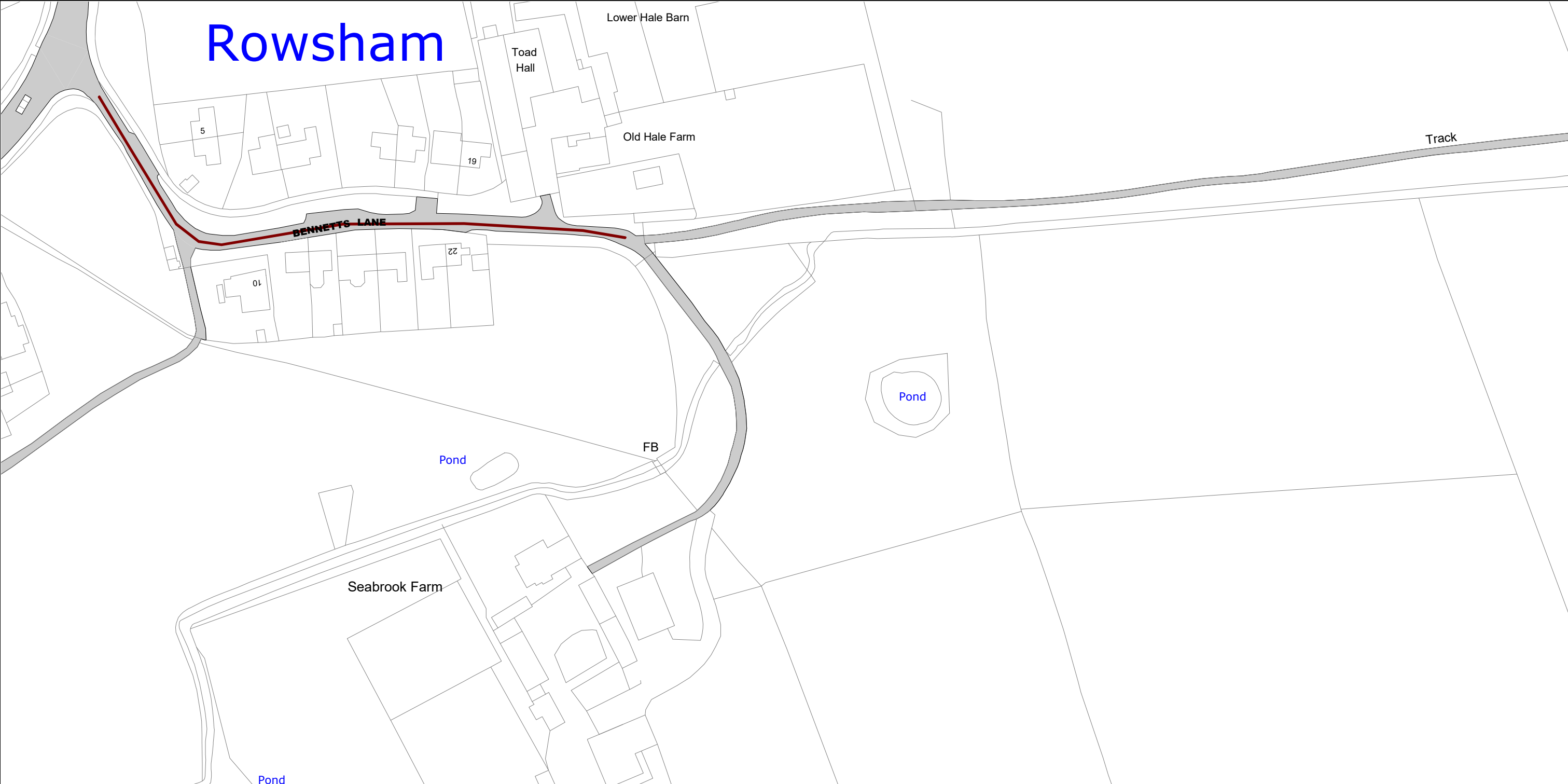
Status: PROPOSED

Tile Reference: Tile Ref: DD76

Sheet Revision Number: 0

Sheet Active From: 14/05/2021

The Buckinghamshire Council (Traffic Movement) Order 2021

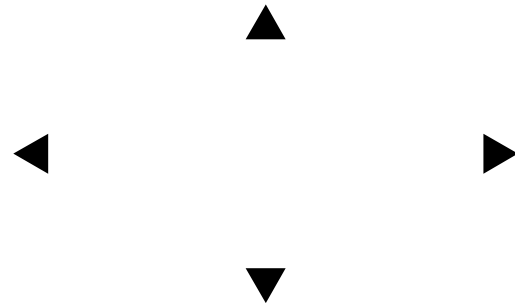


**SCALE** - 1 : 1250 at A3 size

NOTE: SEE MOVING MAP SCHEDULE LEGEND FOR RESTRICTIONS DISPLAYED



This map is reproduced from Ordnance Survey material with the permission of Ordnance Survey on behalf of the Controller of Her Majesty's Stationery Office © Crown Copyright. Unauthorised reproduction infringes Crown copyright and may lead to prosecution or civil proceedings. Buckinghamshire Council Licence No: 100021529 2021




Status: PROPOSED

Tile Reference: Tile Ref: DE56

Sheet Revision Number: 0

Sheet Active From: 14/05/2021

The Buckinghamshire Council (Traffic Movement) Order 2021

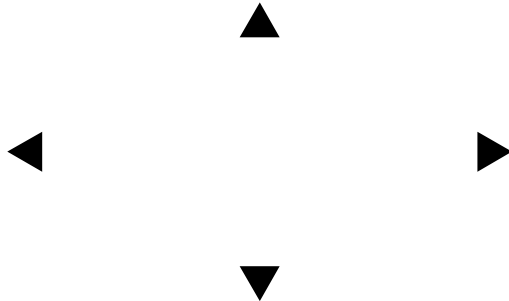


SCALE -1 : 1250 at A3 size

NOTE: SEE MOVING MAP SCHEDULE LEGEND FOR RESTRICTIONS DISPLAYED



This map is reproduced from Ordnance Survey material with the permission of Ordnance Survey on behalf of the Controller of Her Majesty's Stationery Office © Crown Copyright. Unauthorised reproduction infringes Crown copyright and may lead to prosecution or civil proceedings. Buckinghamshire Council Licence No: 100021529 2021



Status: PROPOSED

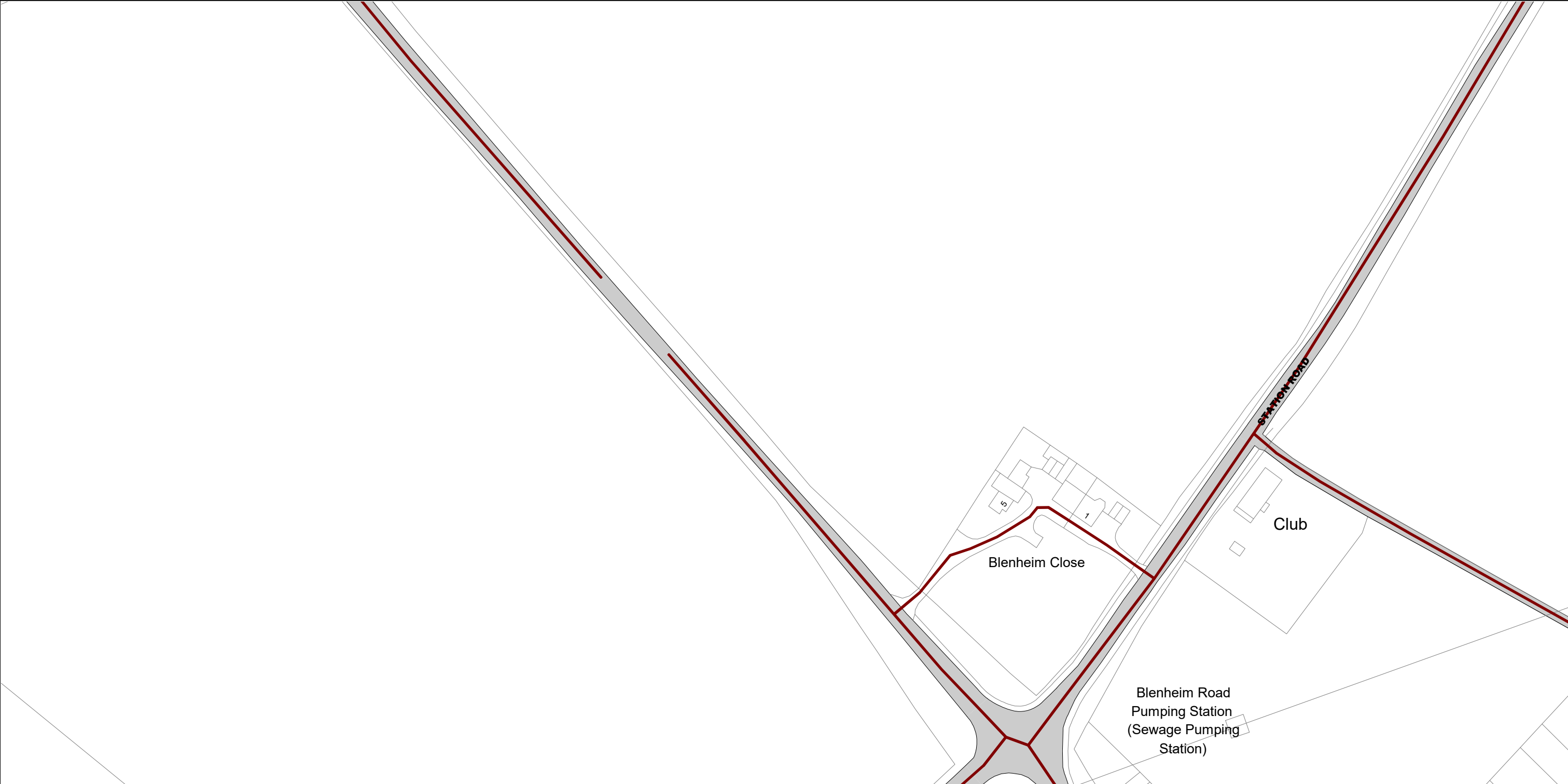
Tile Reference: Tile Ref: DE61

Sheet Revision Number: 0

Sheet Active From: 14/05/2021



The Buckinghamshire Council (Traffic Movement) Order 2021

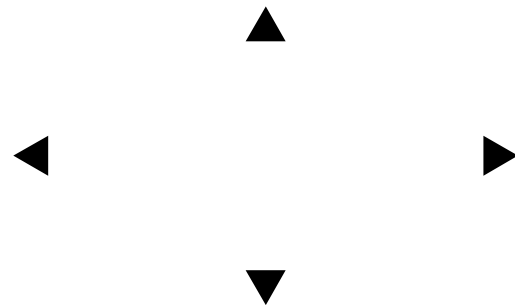


SCALE - 1 : 1250 at A3 size

NOTE: SEE MOVING MAP SCHEDULE LEGEND FOR RESTRICTIONS DISPLAYED



This map is reproduced from Ordnance Survey material with the permission of Ordnance Survey on behalf of the Controller of Her Majesty's Stationery Office © Crown Copyright. Unauthorised reproduction infringes Crown copyright and may lead to prosecution or civil proceedings. Buckinghamshire Council Licence No: 100021529 2021



Status: PROPOSED

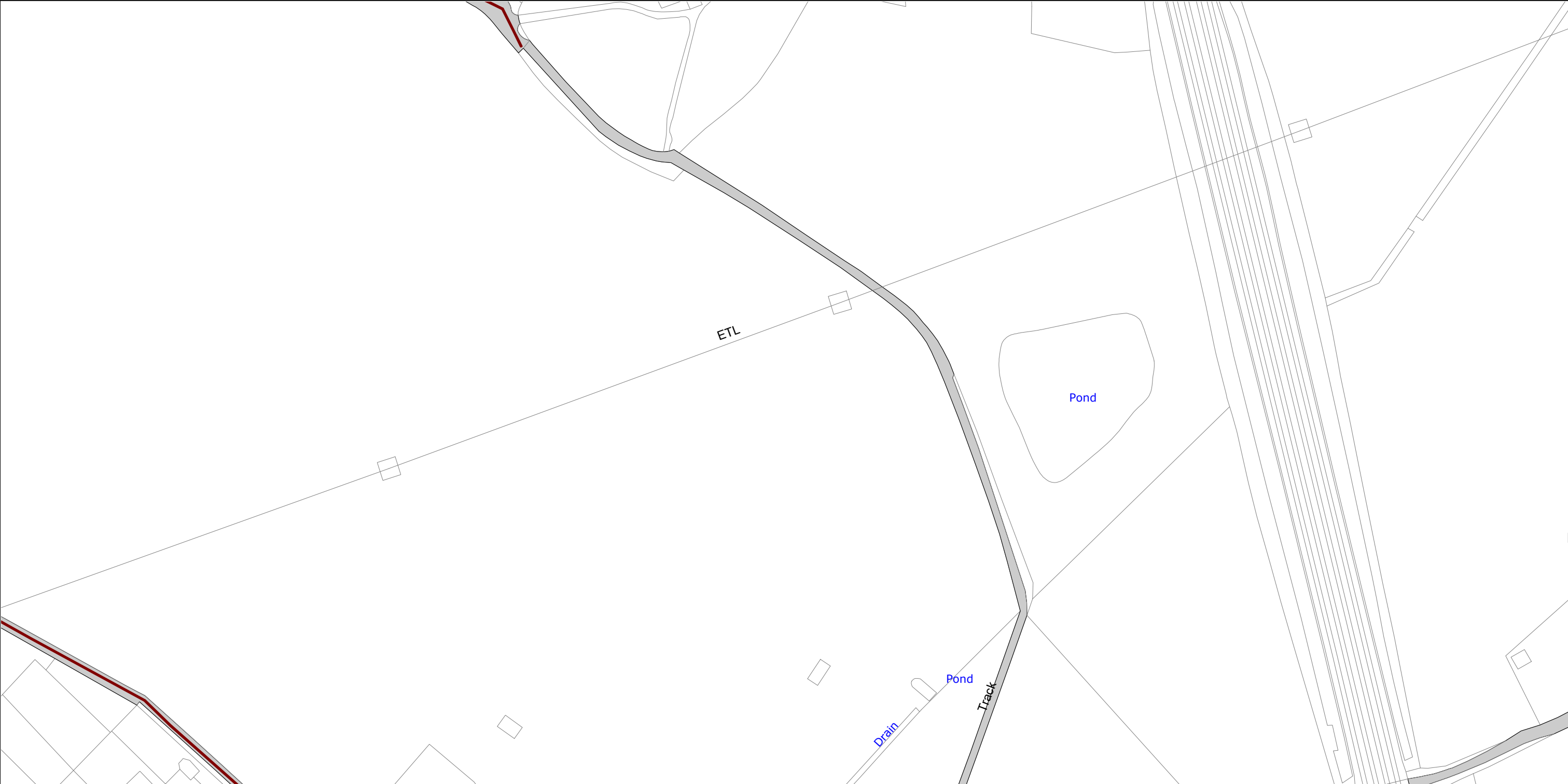
Tile Reference: Tile Ref: DE69

Sheet Revision Number: 0

Sheet Active From: 14/05/2021



The Buckinghamshire Council (Traffic Movement) Order 2021




SCALE - 1 : 1250 at A3 size

NOTE: SEE MOVING MAP SCHEDULE LEGEND FOR RESTRICTIONS DISPLAYED



This map is reproduced from Ordnance Survey material with the permission of Ordnance Survey on behalf of the Controller of Her Majesty's Stationery Office © Crown Copyright. Unauthorised reproduction infringes Crown copyright and may lead to prosecution or civil proceedings. Buckinghamshire Council Licence No: 100021529 2021



Status: PROPOSED

Tile Reference: Tile Ref: DE70

Sheet Revision Number: 0

Sheet Active From: 14/05/2021

The Buckinghamshire Council (Traffic Movement) Order 2021




SCALE - 1 : 1250 at A3 size

NOTE: SEE MOVING MAP SCHEDULE LEGEND FOR RESTRICTIONS DISPLAYED



This map is reproduced from Ordnance Survey material with the permission of Ordnance Survey on behalf of the Controller of Her Majesty's Stationery Office © Crown Copyright. Unauthorised reproduction infringes Crown copyright and may lead to prosecution or civil proceedings. Buckinghamshire Council Licence No: 100021529 2021



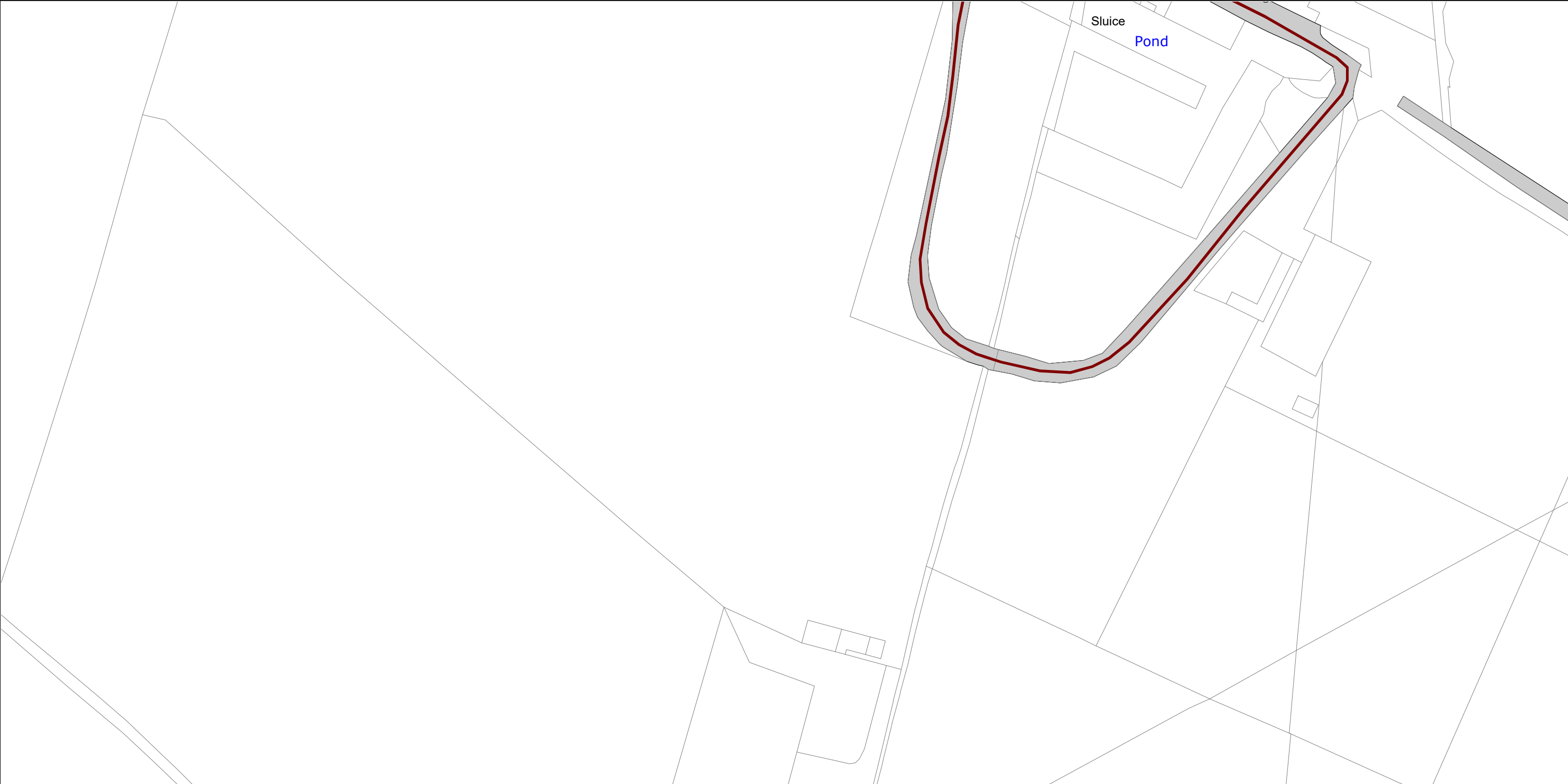
Status: PROPOSED

Tile Reference: Tile Ref: DE72

Sheet Revision Number: 0

Sheet Active From: 14/05/2021

The Buckinghamshire Council (Traffic Movement) Order 2021




SCALE - 1 : 1250 at A3 size

NOTE: SEE MOVING MAP SCHEDULE LEGEND FOR RESTRICTIONS DISPLAYED



This map is reproduced from Ordnance Survey material with the permission of Ordnance Survey on behalf of the Controller of Her Majesty's Stationery Office © Crown Copyright. Unauthorised reproduction infringes Crown copyright and may lead to prosecution or civil proceedings. Buckinghamshire Council Licence No: 100021529 2021



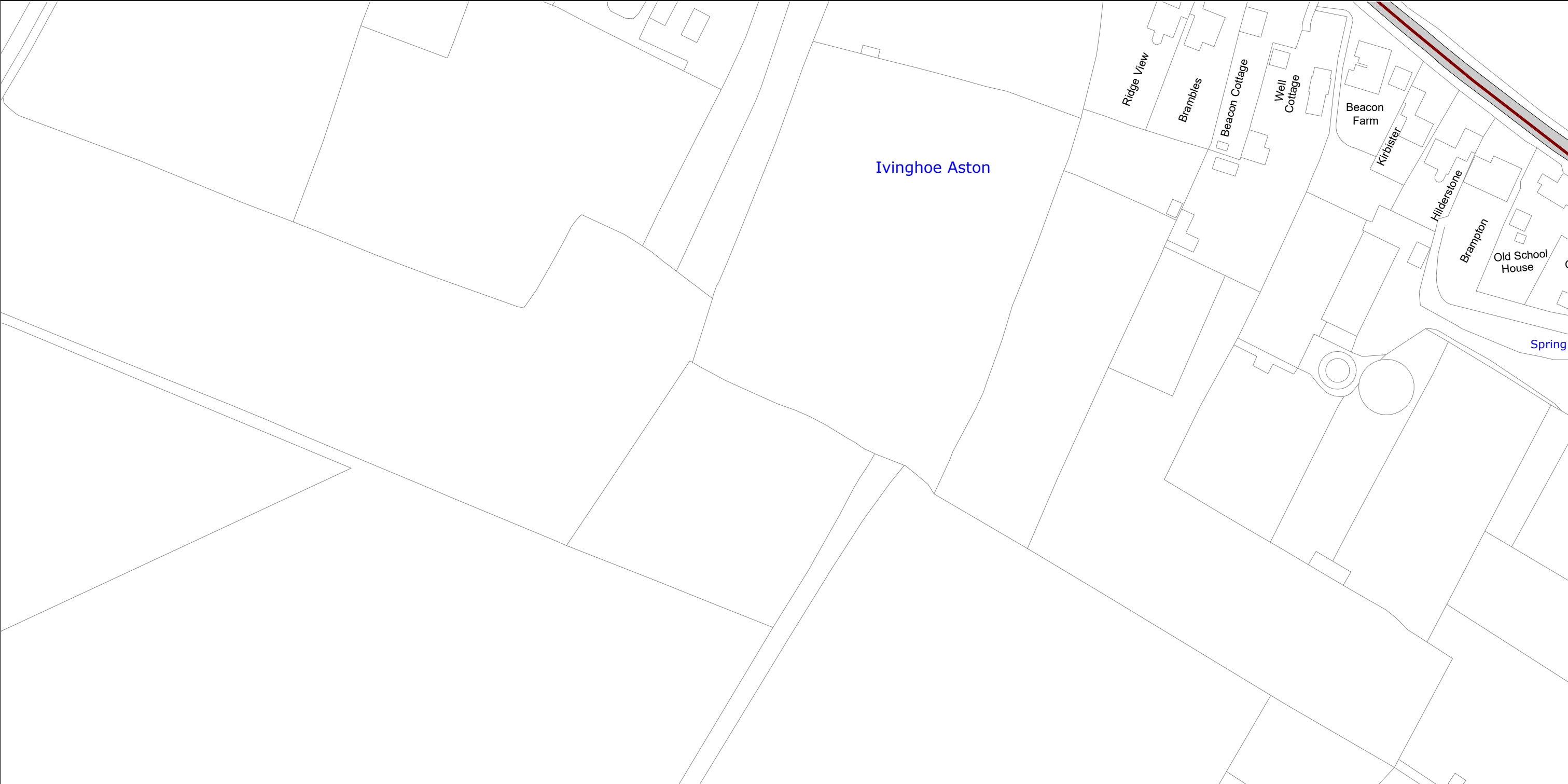
Status: PROPOSED

Tile Reference: Tile Ref: DE74

Sheet Revision Number: 0

Sheet Active From: 14/05/2021

The Buckinghamshire Council (Traffic Movement) Order 2021

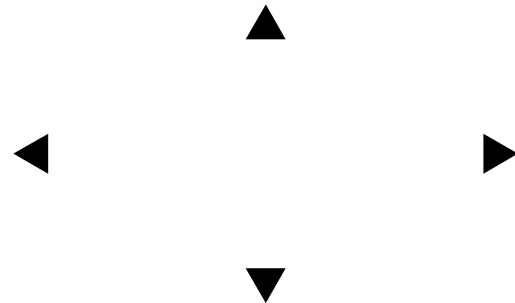


SCALE - 1 : 1250 at A3 size

NOTE: SEE MOVING MAP SCHEDULE LEGEND FOR RESTRICTIONS DISPLAYED



This map is reproduced from Ordnance Survey material with the permission of Ordnance Survey on behalf of the Controller of Her Majesty's Stationery Office © Crown Copyright. Unauthorised reproduction infringes Crown copyright and may lead to prosecution or civil proceedings. Buckinghamshire Council Licence No: 100021529 2021




Status: PROPOSED

Tile Reference: Tile Ref: DE76

Sheet Revision Number: 0

Sheet Active From: 14/05/2021

The Buckinghamshire Council (Traffic Movement) Order 2021

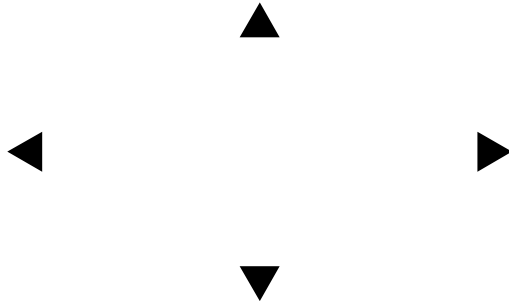


SCALE - 1 : 1250 at A3 size

NOTE: SEE MOVING MAP SCHEDULE LEGEND FOR RESTRICTIONS DISPLAYED



This map is reproduced from Ordnance Survey material with the permission of Ordnance Survey on behalf of the Controller of Her Majesty's Stationery Office © Crown Copyright. Unauthorised reproduction infringes Crown copyright and may lead to prosecution or civil proceedings. Buckinghamshire Council Licence No: 100021529 2021



Status: PROPOSED

Tile Reference: Tile Ref: DE77

Sheet Revision Number: 0

Sheet Active From: 14/05/2021

The Buckinghamshire Council (Traffic Movement) Order 2021

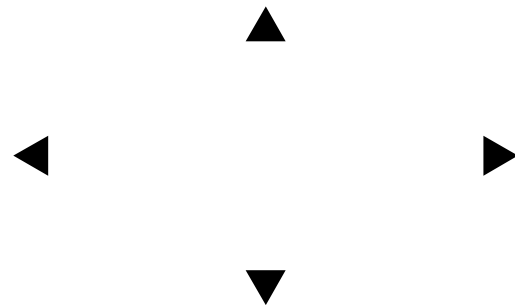


SCALE - 1 : 1250 at A3 size

NOTE: SEE MOVING MAP SCHEDULE LEGEND FOR RESTRICTIONS DISPLAYED



This map is reproduced from Ordnance Survey material with the permission of Ordnance Survey on behalf of the Controller of Her Majesty's Stationery Office © Crown Copyright. Unauthorised reproduction infringes Crown copyright and may lead to prosecution or civil proceedings. Buckinghamshire Council Licence No: 100021529 2021



Status: PROPOSED

Tile Reference: Tile Ref: DE81

Sheet Revision Number: 0

Sheet Active From: 14/05/2021

The Buckinghamshire Council (Traffic Movement) Order 2021

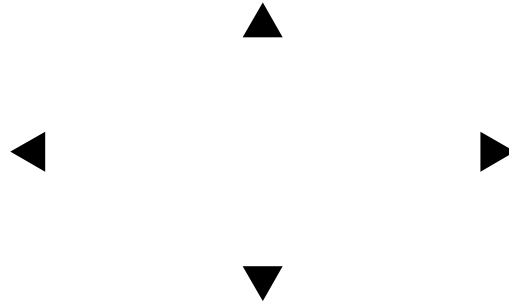


**SCALE -1 : 1250** at A3 size

NOTE: SEE MOVING MAP SCHEDULE LEGEND FOR RESTRICTIONS DISPLAYED



This map is reproduced from Ordnance Survey material with the permission of Ordnance Survey on behalf of the Controller of Her Majesty's Stationery Office © Crown Copyright. Unauthorised reproduction infringes Crown copyright and may lead to prosecution or civil proceedings.  
 Buckinghamshire Council  
 Licence No: 100021529 2021



Status: PROPOSED

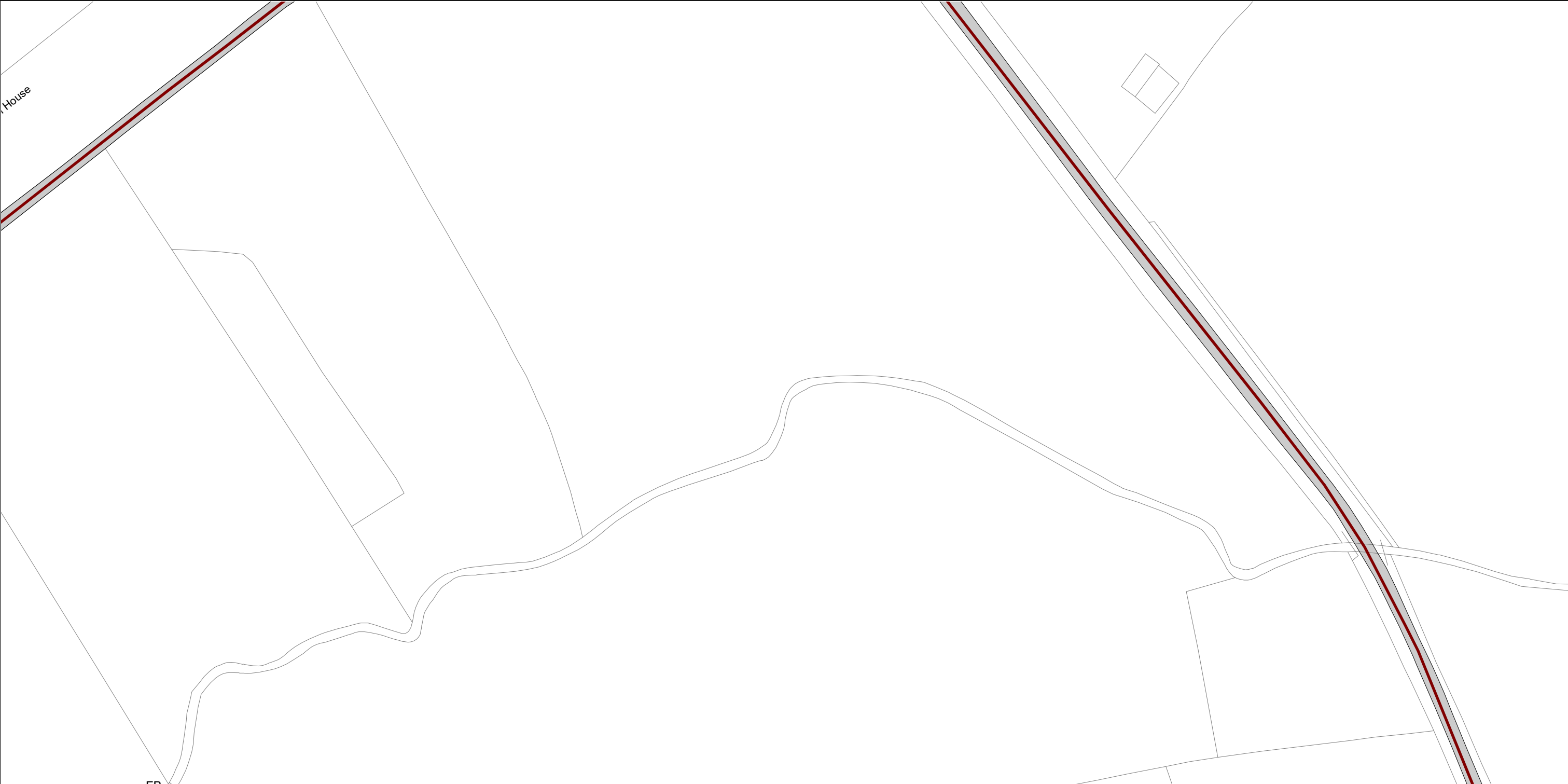
Tile Reference: Tile Ref: DF60

Sheet Revision Number: 0

Sheet Active From: 14/05/2021



The Buckinghamshire Council (Traffic Movement) Order 2021

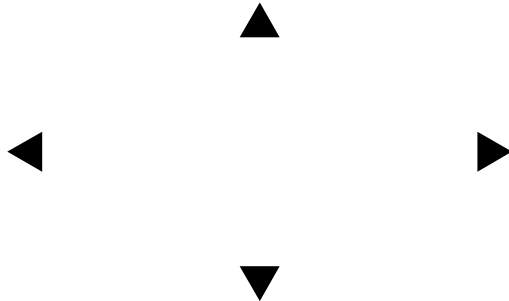


SCALE - 1 : 1250 at A3 size

NOTE: SEE MOVING MAP SCHEDULE LEGEND FOR RESTRICTIONS DISPLAYED



This map is reproduced from Ordnance Survey material with the permission of Ordnance Survey on behalf of the Controller of Her Majesty's Stationery Office © Crown Copyright. Unauthorised reproduction infringes Crown copyright and may lead to prosecution or civil proceedings. Buckinghamshire Council Licence No: 100021529 2021



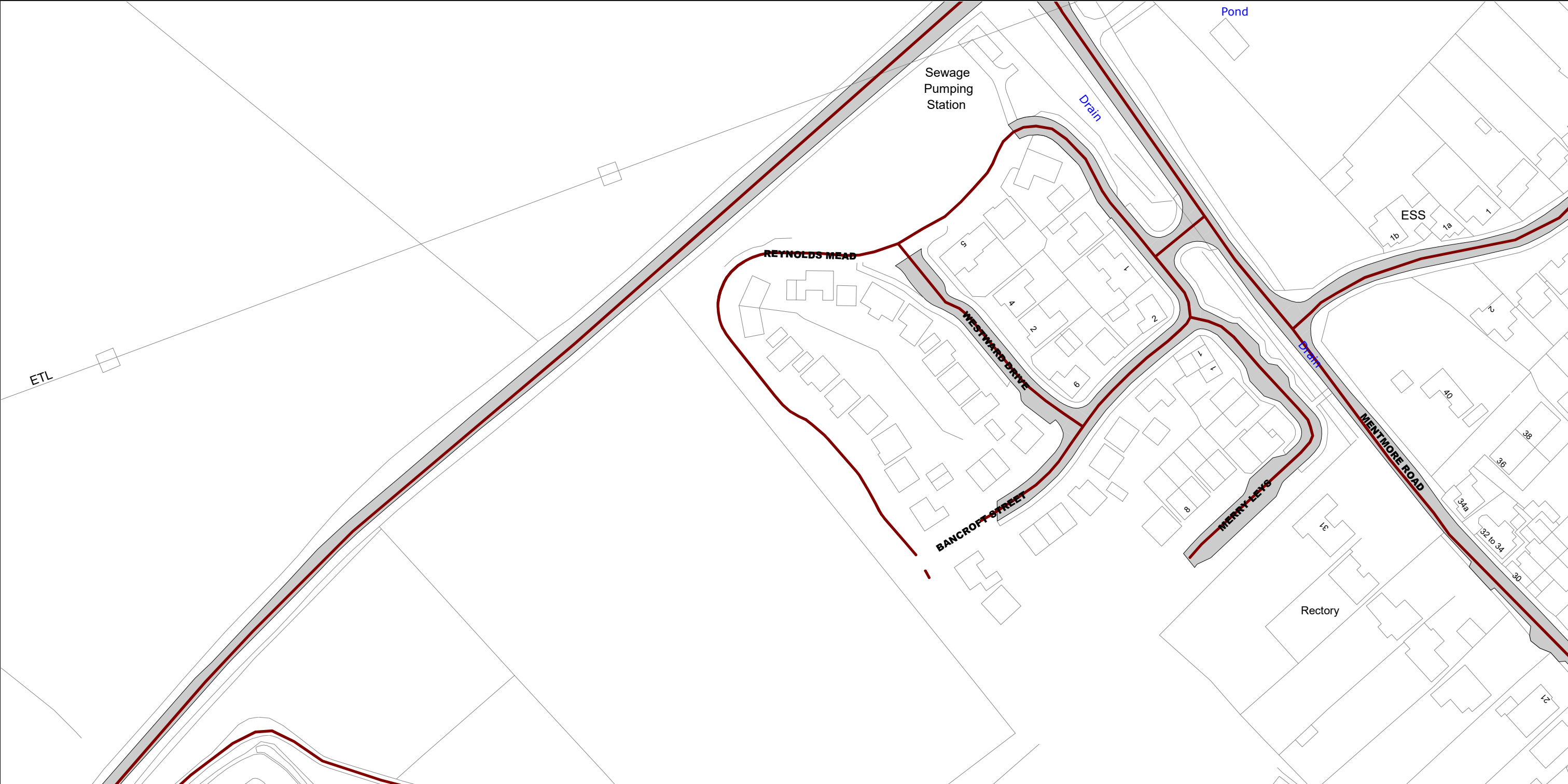
Status: PROPOSED

Tile Reference: Tile Ref: DF61

Sheet Revision Number: 0

Sheet Active From: 14/05/2021

The Buckinghamshire Council (Traffic Movement) Order 2021

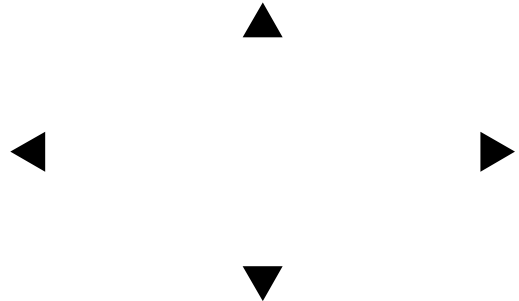


SCALE - 1 : 1250 at A3 size

NOTE: SEE MOVING MAP SCHEDULE LEGEND FOR RESTRICTIONS DISPLAYED



This map is reproduced from Ordnance Survey material with the permission of Ordnance Survey on behalf of the Controller of Her Majesty's Stationery Office © Crown Copyright. Unauthorised reproduction infringes Crown copyright and may lead to prosecution or civil proceedings. Buckinghamshire Council Licence No: 100021529 2021



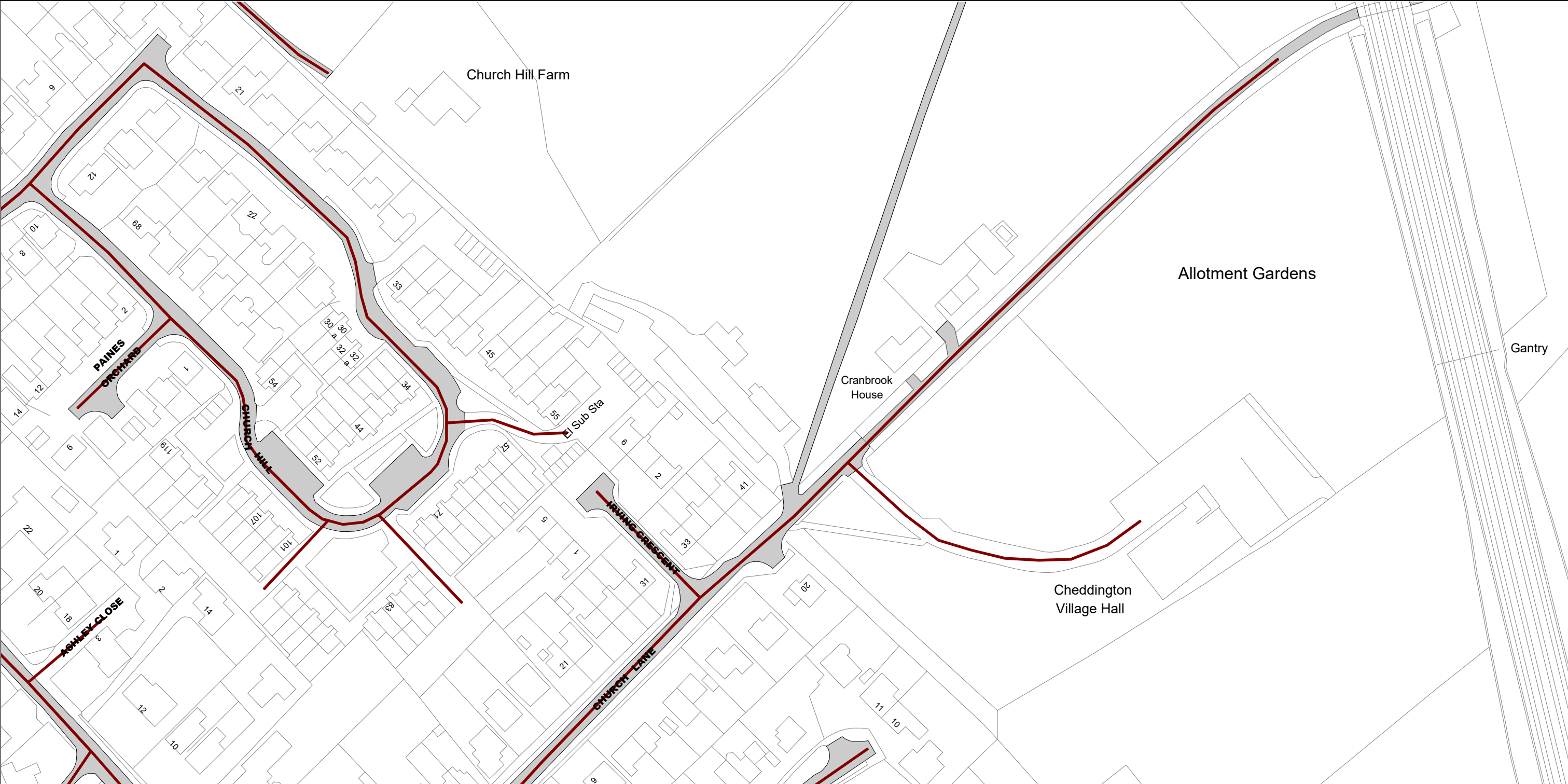
Status: PROPOSED

Tile Reference: Tile Ref: DF69

Sheet Revision Number: 0

Sheet Active From: 14/05/2021


**The Buckinghamshire Council (Traffic Movement) Order 2021**



**SCALE** - 1 : 1250 at A3 size NOTE: SEE MOVING MAP SCHEDULE LEGEND FOR RESTRICTIONS DISPLAYED

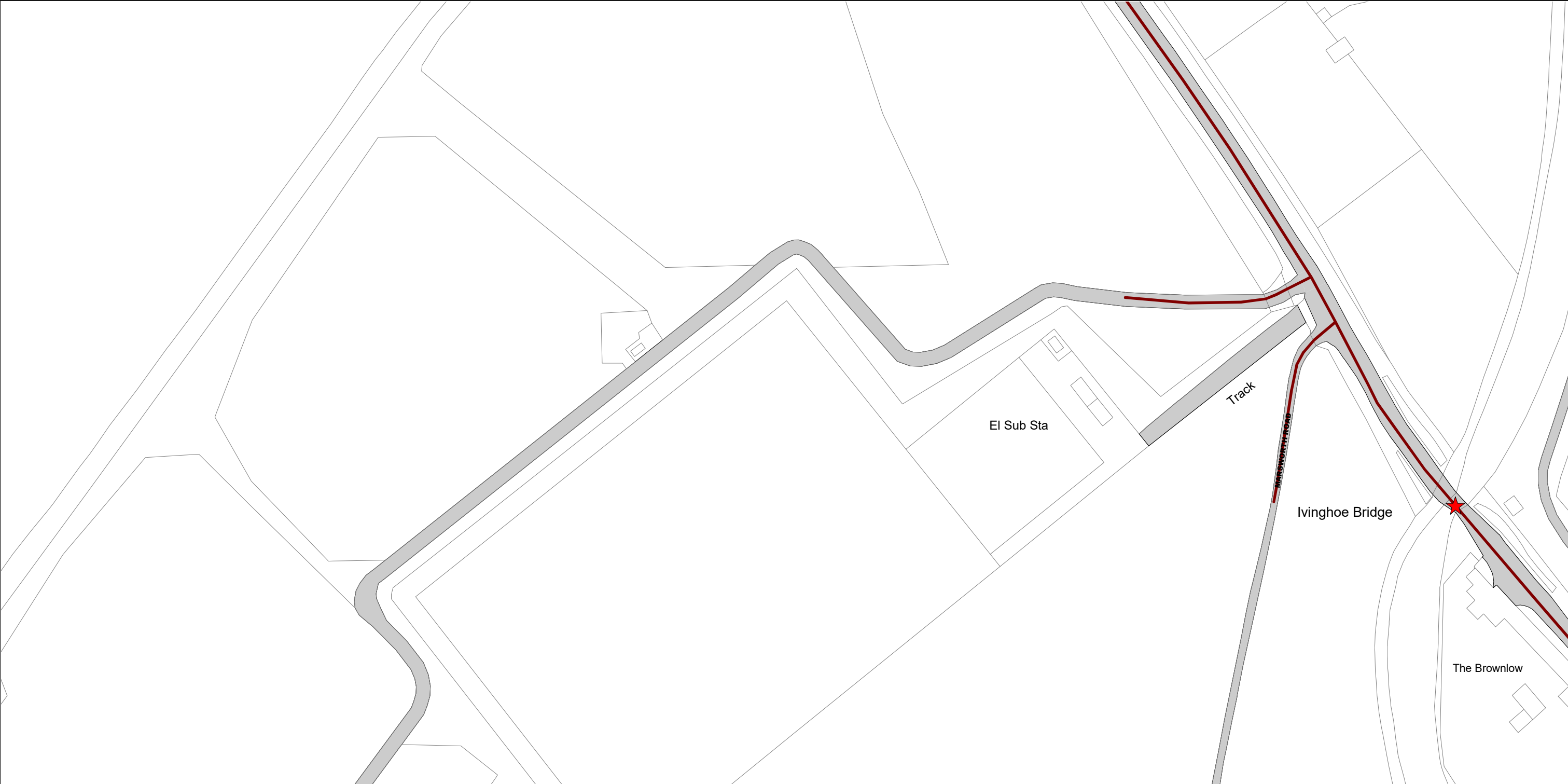


This map is reproduced from Ordnance Survey material with the permission of Ordnance Survey on behalf of the Controller of Her Majesty's Stationery Office © Crown Copyright. Unauthorised reproduction infringes Crown copyright and may lead to prosecution or civil proceedings. Buckinghamshire Council Licence No: 100021529 2021



Status: PROPOSED  
 Tile Reference: Tile Ref: DF70  
 Sheet Revision Number: 0  
 Sheet Active From: 14/05/2021

The Buckinghamshire Council (Traffic Movement) Order 2021




**SCALE** - 1 : 1250 at A3 size

NOTE: SEE MOVING MAP SCHEDULE LEGEND FOR RESTRICTIONS DISPLAYED



This map is reproduced from Ordnance Survey material with the permission of Ordnance Survey on behalf of the Controller of Her Majesty's Stationery Office © Crown Copyright. Unauthorised reproduction infringes Crown copyright and may lead to prosecution or civil proceedings. Buckinghamshire Council Licence No: 100021529 2021



Status: PROPOSED

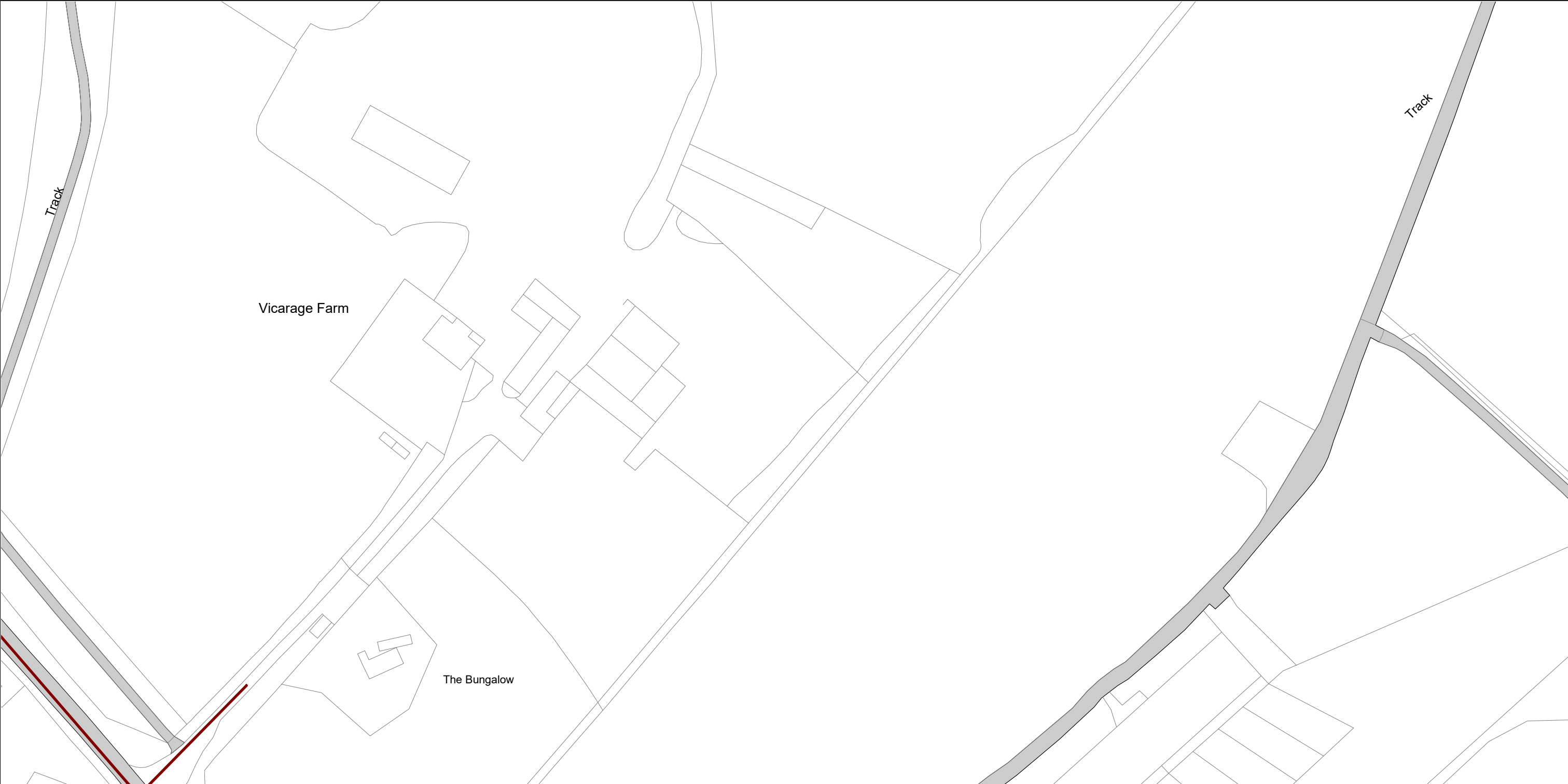
Tile Reference: Tile Ref: DF72

Sheet Revision Number: 0

Sheet Active From: 14/05/2021



The Buckinghamshire Council (Traffic Movement) Order 2021




SCALE - 1 : 1250 at A3 size

NOTE: SEE MOVING MAP SCHEDULE LEGEND FOR RESTRICTIONS DISPLAYED



This map is reproduced from Ordnance Survey material with the permission of Ordnance Survey on behalf of the Controller of Her Majesty's Stationery Office © Crown Copyright. Unauthorised reproduction infringes Crown copyright and may lead to prosecution or civil proceedings. Buckinghamshire Council Licence No: 100021529 2021



Status: PROPOSED

Tile Reference: Tile Ref: DF73

Sheet Revision Number: 0

Sheet Active From: 14/05/2021

The Buckinghamshire Council (Traffic Movement) Order 2021

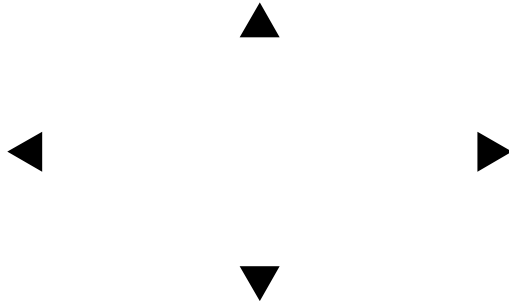


SCALE -1 : 1250 at A3 size

NOTE: SEE MOVING MAP SCHEDULE LEGEND FOR RESTRICTIONS DISPLAYED



This map is reproduced from Ordnance Survey material with the permission of Ordnance Survey on behalf of the Controller of Her Majesty's Stationery Office © Crown Copyright. Unauthorised reproduction infringes Crown copyright and may lead to prosecution or civil proceedings. Buckinghamshire Council Licence No: 100021529 2021



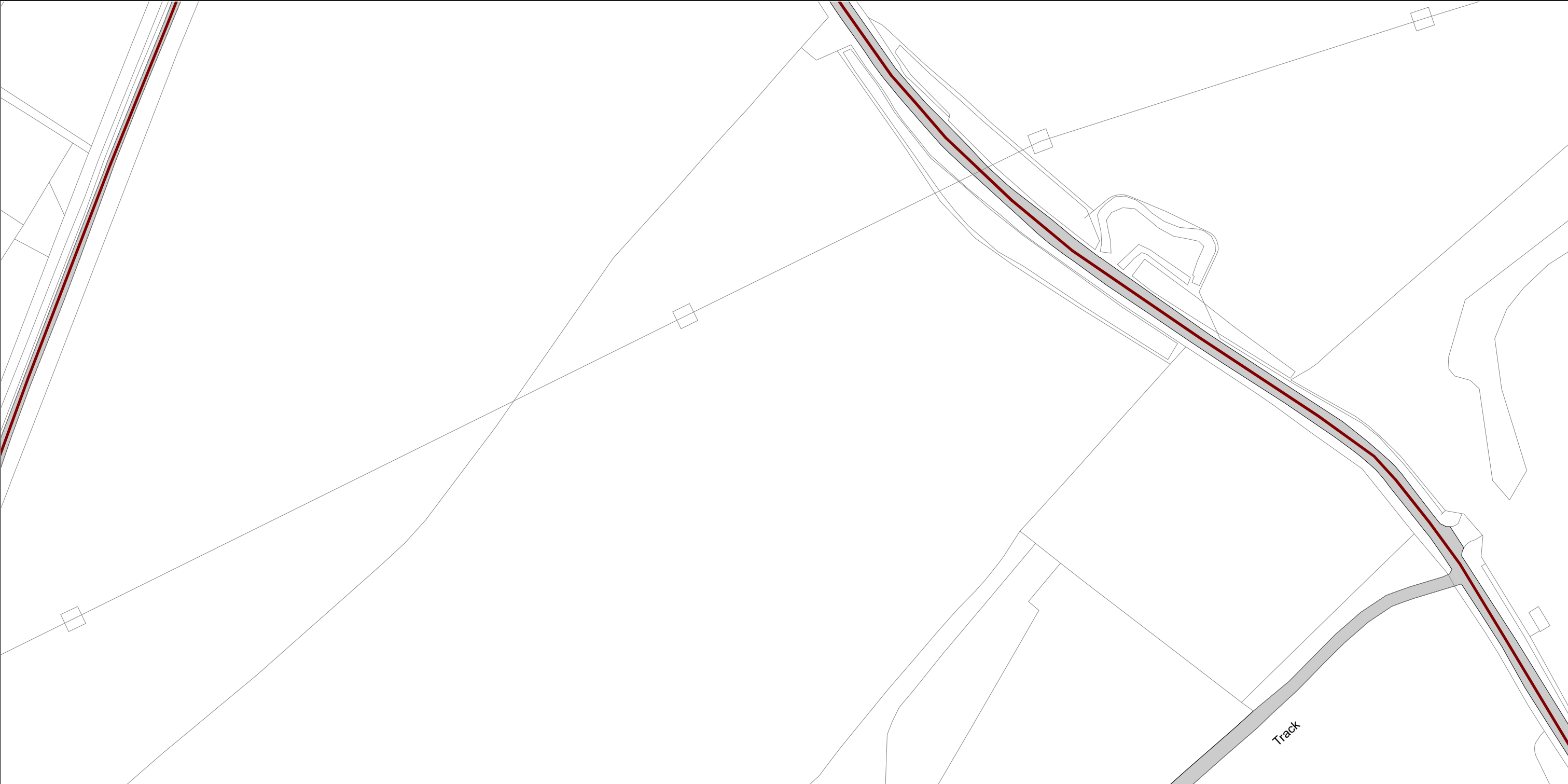
Status: PROPOSED

Tile Reference: Tile Ref: DF76

Sheet Revision Number: 0

Sheet Active From: 14/05/2021

The Buckinghamshire Council (Traffic Movement) Order 2021

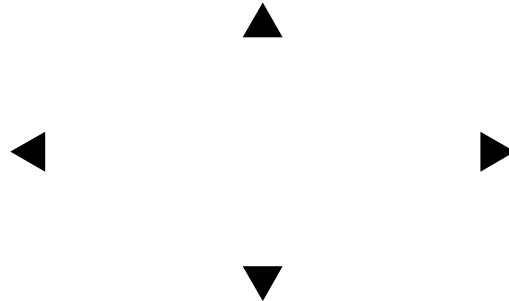


SCALE - 1 : 1250 at A3 size

NOTE: SEE MOVING MAP SCHEDULE LEGEND FOR RESTRICTIONS DISPLAYED



This map is reproduced from Ordnance Survey material with the permission of Ordnance Survey on behalf of the Controller of Her Majesty's Stationery Office © Crown Copyright. Unauthorised reproduction infringes Crown copyright and may lead to prosecution or civil proceedings. Buckinghamshire Council Licence No: 100021529 2021



Status: PROPOSED

Tile Reference: Tile Ref: DF77

Sheet Revision Number: 0

Sheet Active From: 14/05/2021



The Buckinghamshire Council (Traffic Movement) Order 2021




SCALE - 1 : 1250 at A3 size

NOTE: SEE MOVING MAP SCHEDULE LEGEND FOR RESTRICTIONS DISPLAYED



This map is reproduced from Ordnance Survey material with the permission of Ordnance Survey on behalf of the Controller of Her Majesty's Stationery Office © Crown Copyright. Unauthorised reproduction infringes Crown copyright and may lead to prosecution or civil proceedings. Buckinghamshire Council Licence No: 100021529 2021



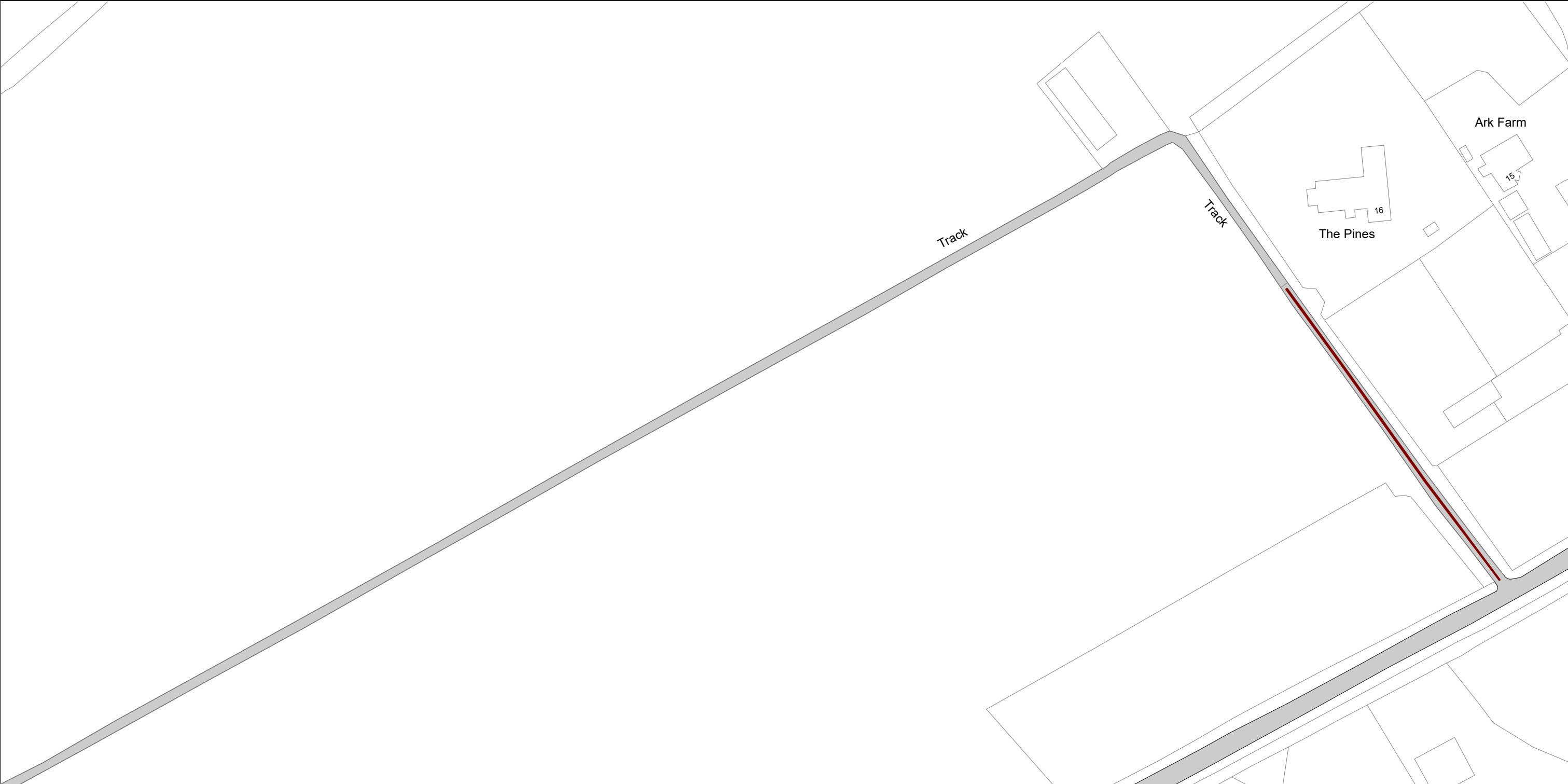
Status: PROPOSED

Tile Reference: Tile Ref: DF78

Sheet Revision Number: 0

Sheet Active From: 14/05/2021

The Buckinghamshire Council (Traffic Movement) Order 2021

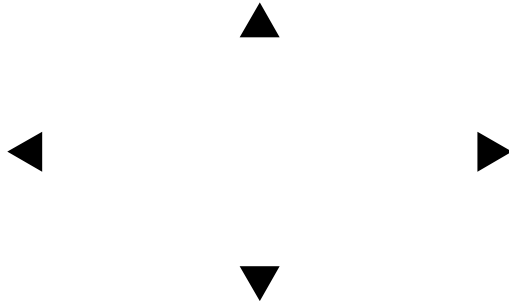


**SCALE** - 1 : 1250 at A3 size

NOTE: SEE MOVING MAP SCHEDULE LEGEND FOR RESTRICTIONS DISPLAYED



This map is reproduced from Ordnance Survey material with the permission of Ordnance Survey on behalf of the Controller of Her Majesty's Stationery Office © Crown Copyright. Unauthorised reproduction infringes Crown copyright and may lead to prosecution or civil proceedings.  
 Buckinghamshire Council  
 Licence No: 100021529 2021



Status: PROPOSED

Tile Reference: Tile Ref: DF80

Sheet Revision Number: 0

Sheet Active From: 14/05/2021

The Buckinghamshire Council (Traffic Movement) Order 2021




SCALE - 1 : 1250 at A3 size

NOTE: SEE MOVING MAP SCHEDULE LEGEND FOR RESTRICTIONS DISPLAYED



This map is reproduced from Ordnance Survey material with the permission of Ordnance Survey on behalf of the Controller of Her Majesty's Stationery Office © Crown Copyright. Unauthorised reproduction infringes Crown copyright and may lead to prosecution or civil proceedings. Buckinghamshire Council Licence No: 100021529 2021



Status: PROPOSED

Tile Reference: Tile Ref: DF81

Sheet Revision Number: 0

Sheet Active From: 14/05/2021

**The Buckinghamshire Council (Traffic Movement) Order 2021**

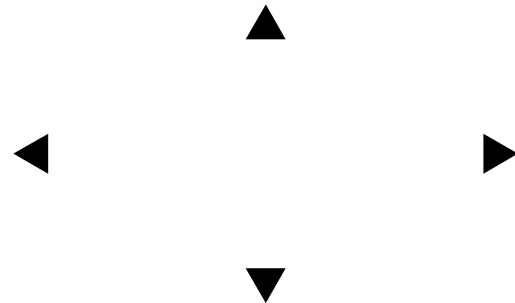


**SCALE -1 : 1250** at A3 size

NOTE: SEE MOVING MAP SCHEDULE LEGEND FOR RESTRICTIONS DISPLAYED



This map is reproduced from Ordnance Survey material with the permission of Ordnance Survey on behalf of the Controller of Her Majesty's Stationery Office © Crown Copyright. Unauthorised reproduction infringes Crown copyright and may lead to prosecution or civil proceedings.  
 Buckinghamshire Council  
 Licence No: 100021529 2021



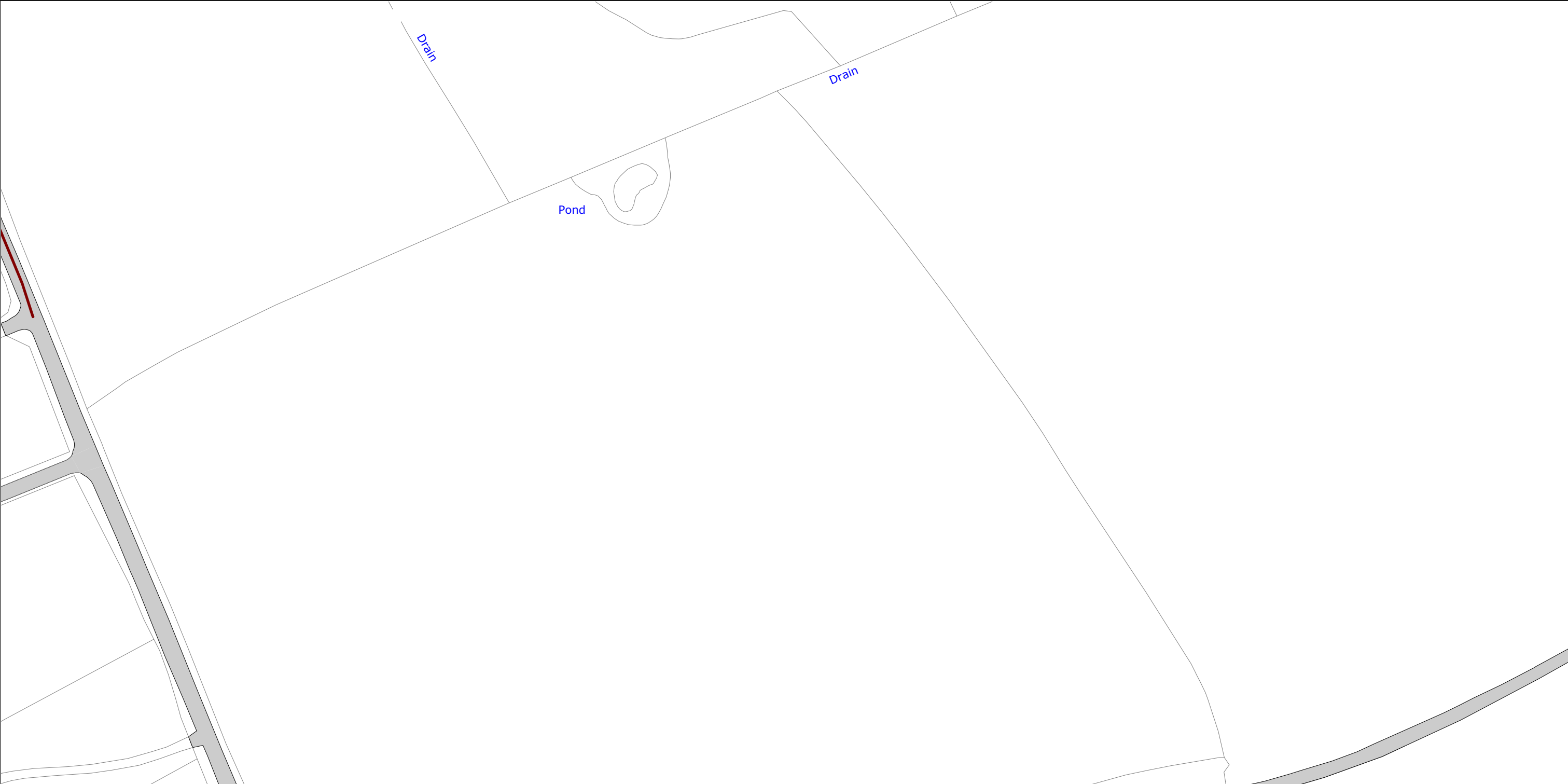
Status: PROPOSED

Tile Reference: Tile Ref: DG61

Sheet Revision Number: 0

Sheet Active From: 14/05/2021

The Buckinghamshire Council (Traffic Movement) Order 2021

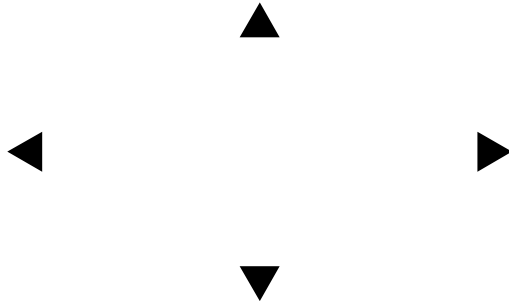


SCALE -1 : 1250 at A3 size

NOTE: SEE MOVING MAP SCHEDULE LEGEND FOR RESTRICTIONS DISPLAYED



This map is reproduced from Ordnance Survey material with the permission of Ordnance Survey on behalf of the Controller of Her Majesty's Stationery Office © Crown Copyright. Unauthorised reproduction infringes Crown copyright and may lead to prosecution or civil proceedings. Buckinghamshire Council Licence No: 100021529 2021




Status: PROPOSED

Tile Reference: Tile Ref: DG62

Sheet Revision Number: 0

Sheet Active From: 14/05/2021

The Buckinghamshire Council (Traffic Movement) Order 2021

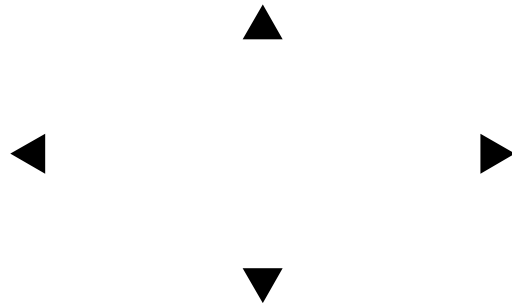


**SCALE** - 1 : 1250 at A3 size

NOTE: SEE MOVING MAP SCHEDULE LEGEND FOR RESTRICTIONS DISPLAYED



This map is reproduced from Ordnance Survey material with the permission of Ordnance Survey on behalf of the Controller of Her Majesty's Stationery Office © Crown Copyright. Unauthorised reproduction infringes Crown copyright and may lead to prosecution or civil proceedings. Buckinghamshire Council Licence No: 100021529 2021



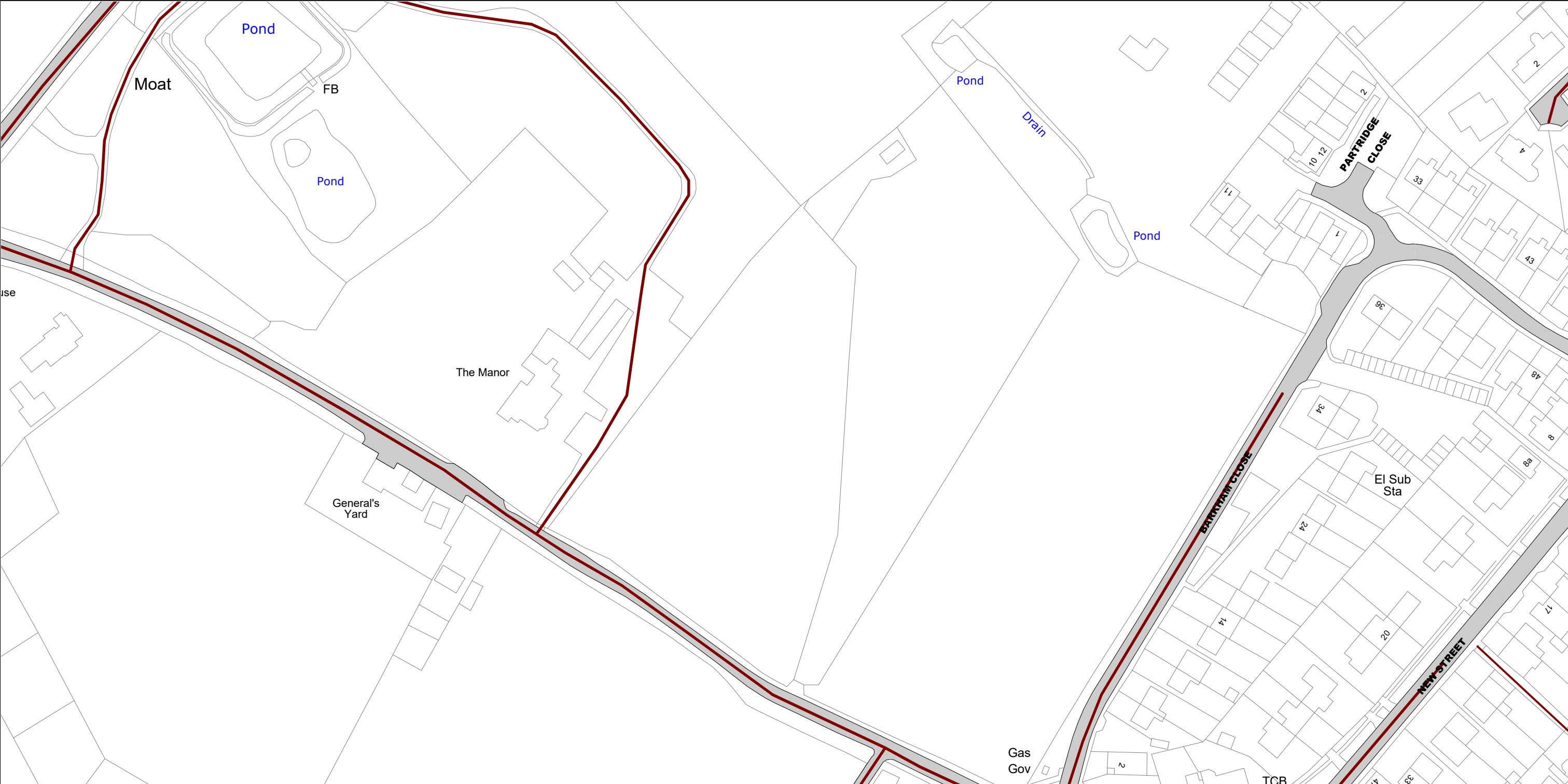
Status: PROPOSED

Tile Reference: Tile Ref: DG68

Sheet Revision Number: 0

Sheet Active From: 14/05/2021

The Buckinghamshire Council (Traffic Movement) Order 2021

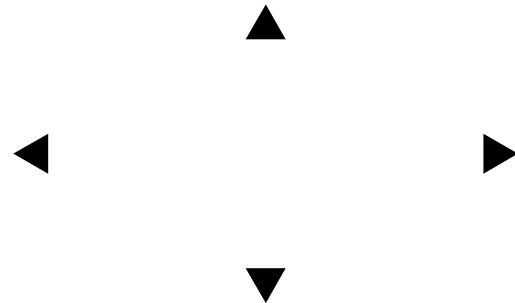


SCALE - 1 : 1250 at A3 size

NOTE: SEE MOVING MAP SCHEDULE LEGEND FOR RESTRICTIONS DISPLAYED



This map is reproduced from Ordnance Survey material with the permission of Ordnance Survey on behalf of the Controller of Her Majesty's Stationery Office © Crown Copyright. Unauthorised reproduction infringes Crown copyright and may lead to prosecution or civil proceedings. Buckinghamshire Council Licence No: 100021529 2021



Status: PROPOSED

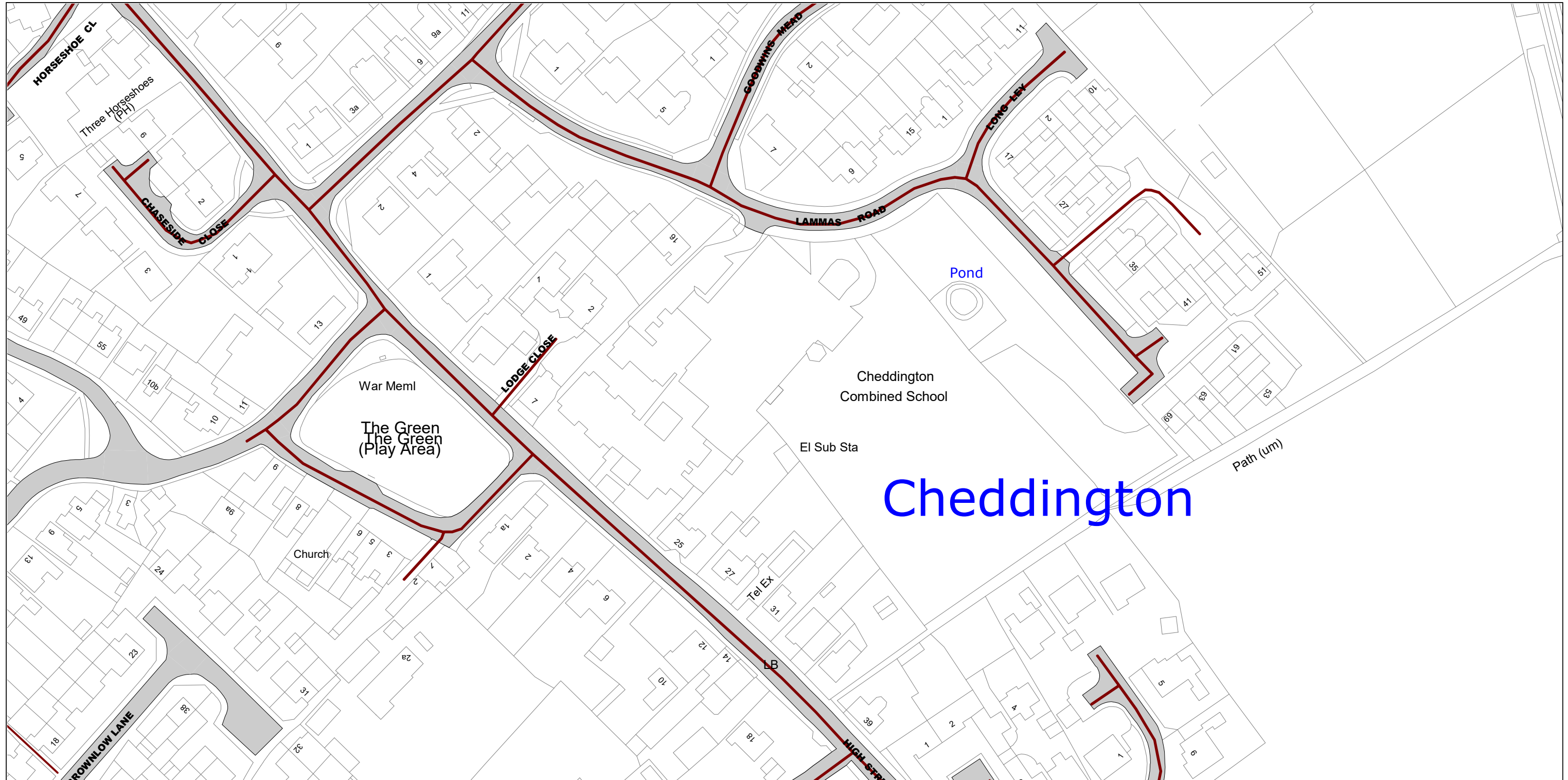
Tile Reference: Tile Ref: DG69

Sheet Revision Number: 0

Sheet Active From: 14/05/2021



The Buckinghamshire Council (Traffic Movement) Order 2021

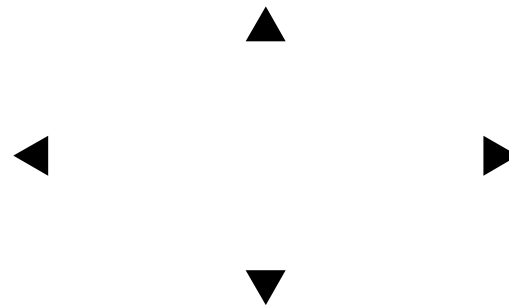


SCALE - 1 : 1250 at A3 size

NOTE: SEE MOVING MAP SCHEDULE LEGEND FOR RESTRICTIONS DISPLAYED



This map is reproduced from Ordnance Survey material with the permission of Ordnance Survey on behalf of the Controller of Her Majesty's Stationery Office © Crown Copyright. Unauthorised reproduction infringes Crown copyright and may lead to prosecution or civil proceedings.  
Buckinghamshire Council  
Licence No: 100021529 2021



Status: PROPOSED

Tile Reference: Tile Ref: DG70

Sheet Revision Number: 0

Sheet Active From: 14/05/2021

The Buckinghamshire Council (Traffic Movement) Order 2021




SCALE -1 : 1250 at A3 size

NOTE: SEE MOVING MAP SCHEDULE LEGEND FOR RESTRICTIONS DISPLAYED



This map is reproduced from Ordnance Survey material with the permission of Ordnance Survey on behalf of the Controller of Her Majesty's Stationery Office © Crown Copyright. Unauthorised reproduction infringes Crown copyright and may lead to prosecution or civil proceedings. Buckinghamshire Council Licence No: 100021529 2021



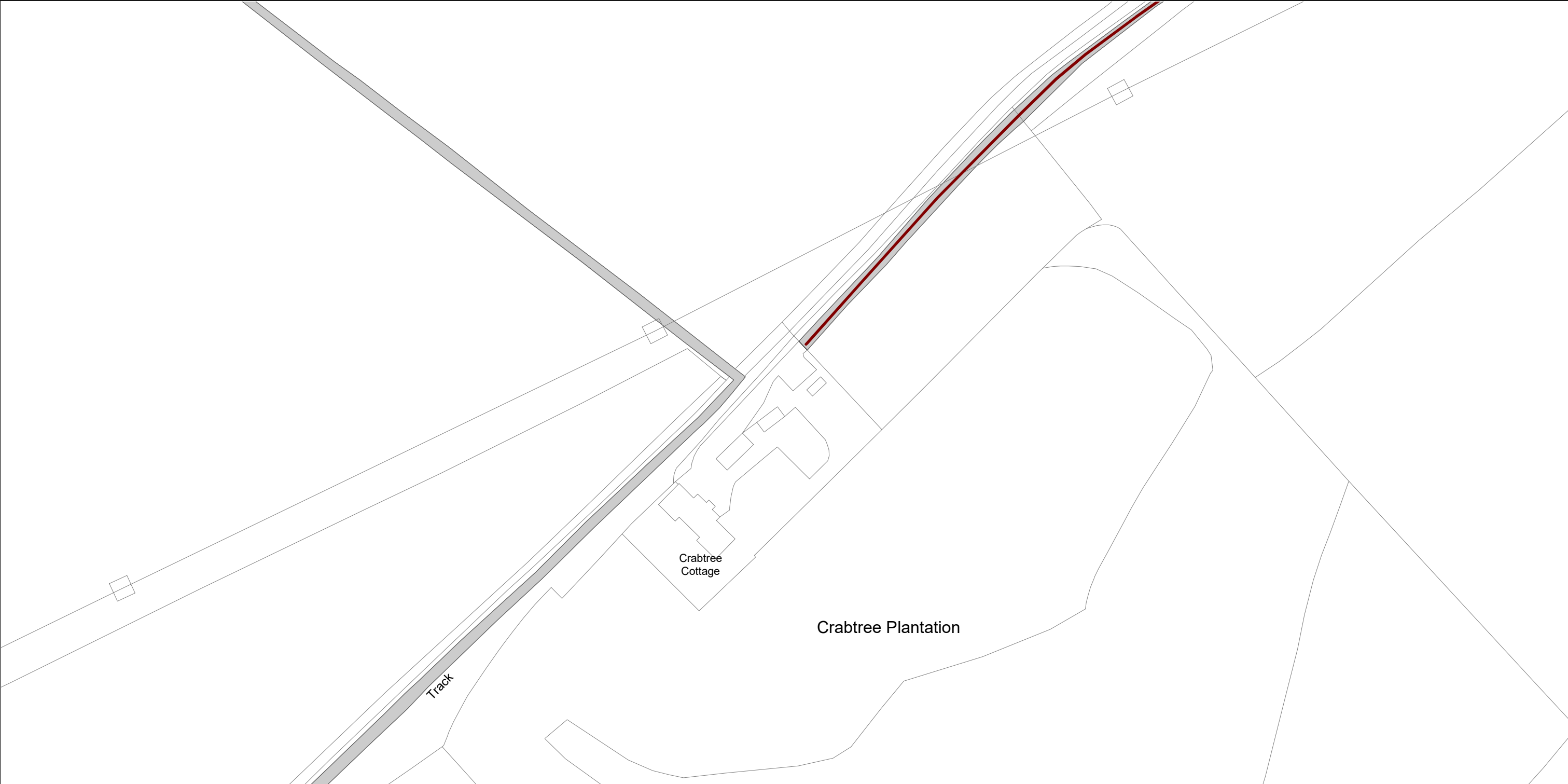
Status: PROPOSED

Tile Reference: Tile Ref: DG73

Sheet Revision Number: 0

Sheet Active From: 14/05/2021

The Buckinghamshire Council (Traffic Movement) Order 2021

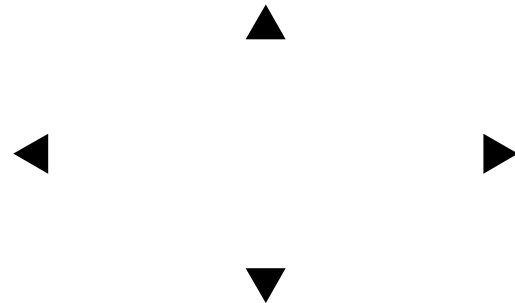


**SCALE** - 1 : 1250 at A3 size

NOTE: SEE MOVING MAP SCHEDULE LEGEND FOR RESTRICTIONS DISPLAYED



This map is reproduced from Ordnance Survey material with the permission of Ordnance Survey on behalf of the Controller of Her Majesty's Stationery Office © Crown Copyright. Unauthorised reproduction infringes Crown copyright and may lead to prosecution or civil proceedings. Buckinghamshire Council Licence No: 100021529 2021



Status: PROPOSED

Tile Reference: Tile Ref: DG76

Sheet Revision Number: 0

Sheet Active From: 14/05/2021

The Buckinghamshire Council (Traffic Movement) Order 2021

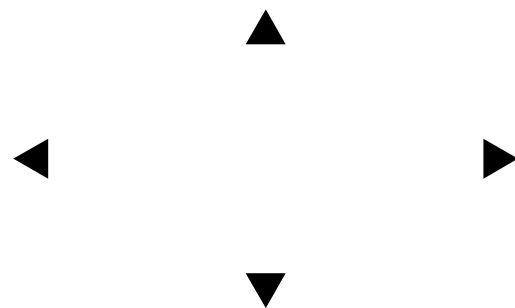


SCALE - 1 : 1250 at A3 size

NOTE: SEE MOVING MAP SCHEDULE LEGEND FOR RESTRICTIONS DISPLAYED



This map is reproduced from Ordnance Survey material with the permission of Ordnance Survey on behalf of the Controller of Her Majesty's Stationery Office © Crown Copyright. Unauthorised reproduction infringes Crown copyright and may lead to prosecution or civil proceedings. Buckinghamshire Council Licence No: 100021529 2021



Status: PROPOSED

Tile Reference: Tile Ref: DG78

Sheet Revision Number: 0

Sheet Active From: 14/05/2021

The Buckinghamshire Council (Traffic Movement) Order 2021




**SCALE** - 1 : 1250 at A3 size

NOTE: SEE MOVING MAP SCHEDULE LEGEND FOR RESTRICTIONS DISPLAYED



This map is reproduced from Ordnance Survey material with the permission of Ordnance Survey on behalf of the Controller of Her Majesty's Stationery Office © Crown Copyright. Unauthorised reproduction infringes Crown copyright and may lead to prosecution or civil proceedings. Buckinghamshire Council Licence No: 100021529 2021



Status: PROPOSED

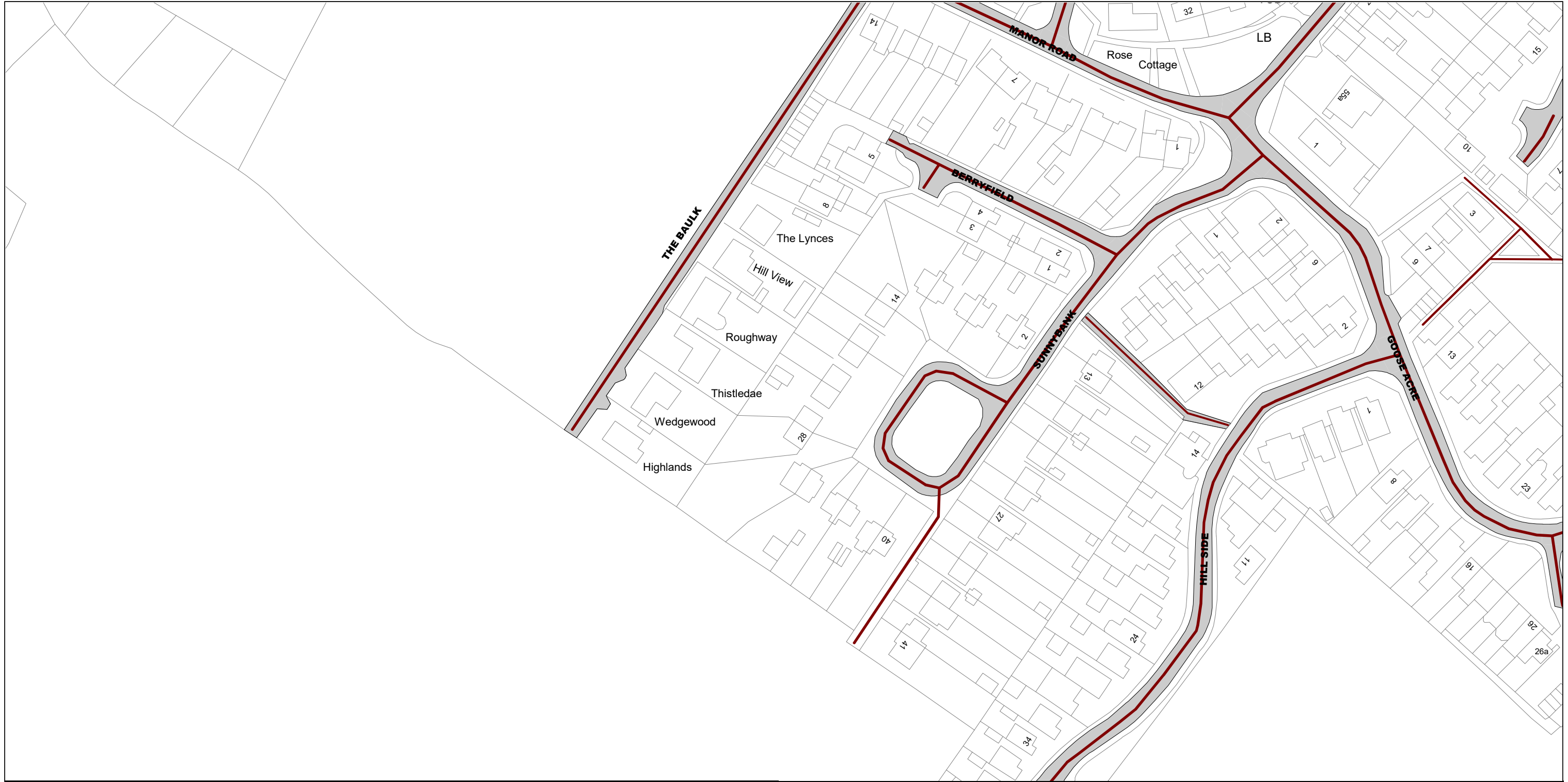
Tile Reference: Tile Ref: DH68

Sheet Revision Number: 0

Sheet Active From: 14/05/2021



# The Buckinghamshire Council (Traffic Movement) Order 2021

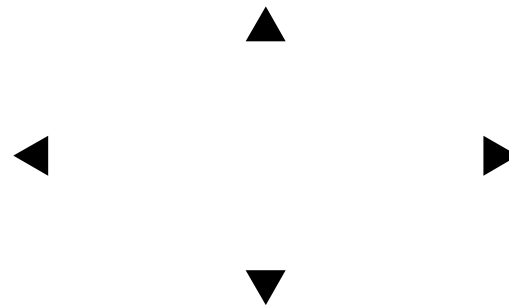


**SCALE** - 1 : 1250 at A3 size

NOTE: SEE MOVING MAP SCHEDULE LEGEND FOR RESTRICTIONS DISPLAYED



This map is reproduced from Ordnance Survey material with the permission of Ordnance Survey on behalf of the Controller of Her Majesty's Stationery Office © Crown Copyright. Unauthorised reproduction infringes Crown copyright and may lead to prosecution or civil proceedings. Buckinghamshire Council Licence No: 100021529 2021



Status: PROPOSED

Tile Reference: Tile Ref: DH69

Sheet Revision Number: 0

Sheet Active From: 14/05/2021

The Buckinghamshire Council (Traffic Movement) Order 2021

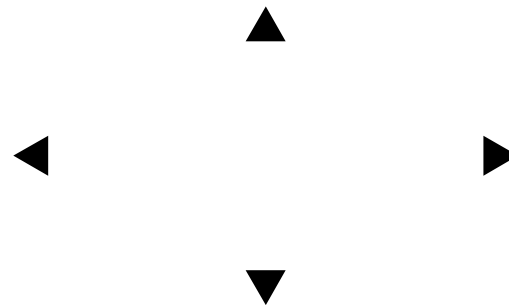


**SCALE** - 1 : 1250 at A3 size

NOTE: SEE MOVING MAP SCHEDULE LEGEND FOR RESTRICTIONS DISPLAYED



This map is reproduced from Ordnance Survey material with the permission of Ordnance Survey on behalf of the Controller of Her Majesty's Stationery Office © Crown Copyright. Unauthorised reproduction infringes Crown copyright and may lead to prosecution or civil proceedings.  
Buckinghamshire Council  
Licence No: 100021529 2021



Status: PROPOSED

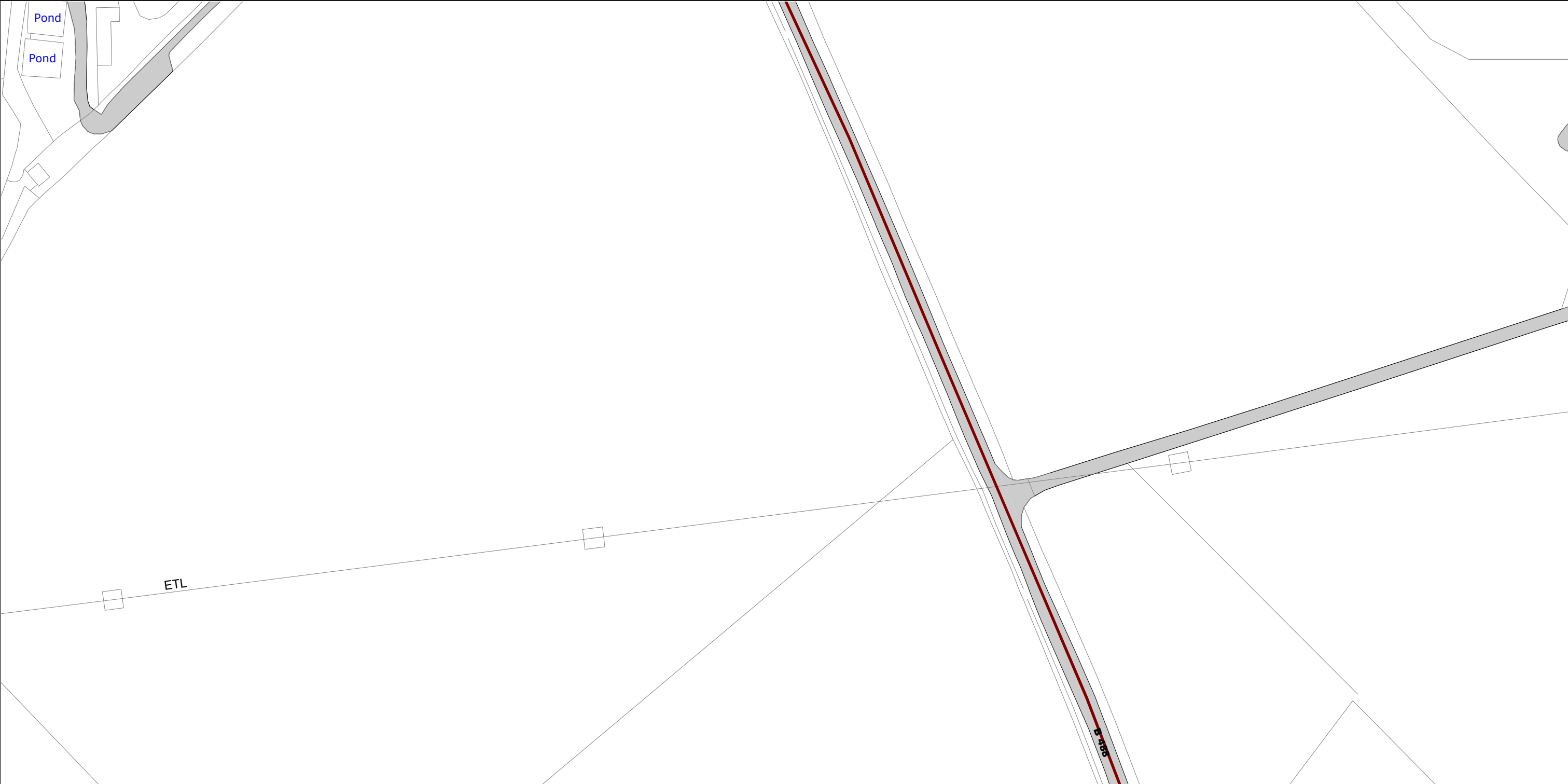
Tile Reference: Tile Ref: DH70

Sheet Revision Number: 0

Sheet Active From: 14/05/2021



The Buckinghamshire Council (Traffic Movement) Order 2021

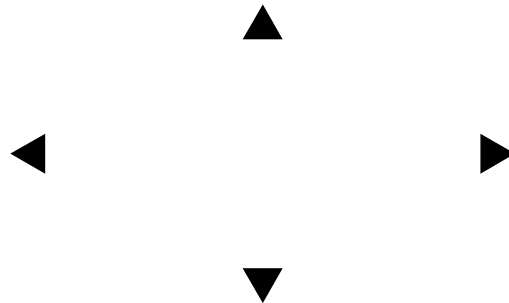


SCALE -1 : 1250 at A3 size

NOTE: SEE MOVING MAP SCHEDULE LEGEND FOR RESTRICTIONS DISPLAYED



This map is reproduced from Ordnance Survey material with the permission of Ordnance Survey on behalf of the Controller of Her Majesty's Stationery Office © Crown Copyright. Unauthorised reproduction infringes Crown copyright and may lead to prosecution or civil proceedings. Buckinghamshire Council Licence No: 100021529 2021



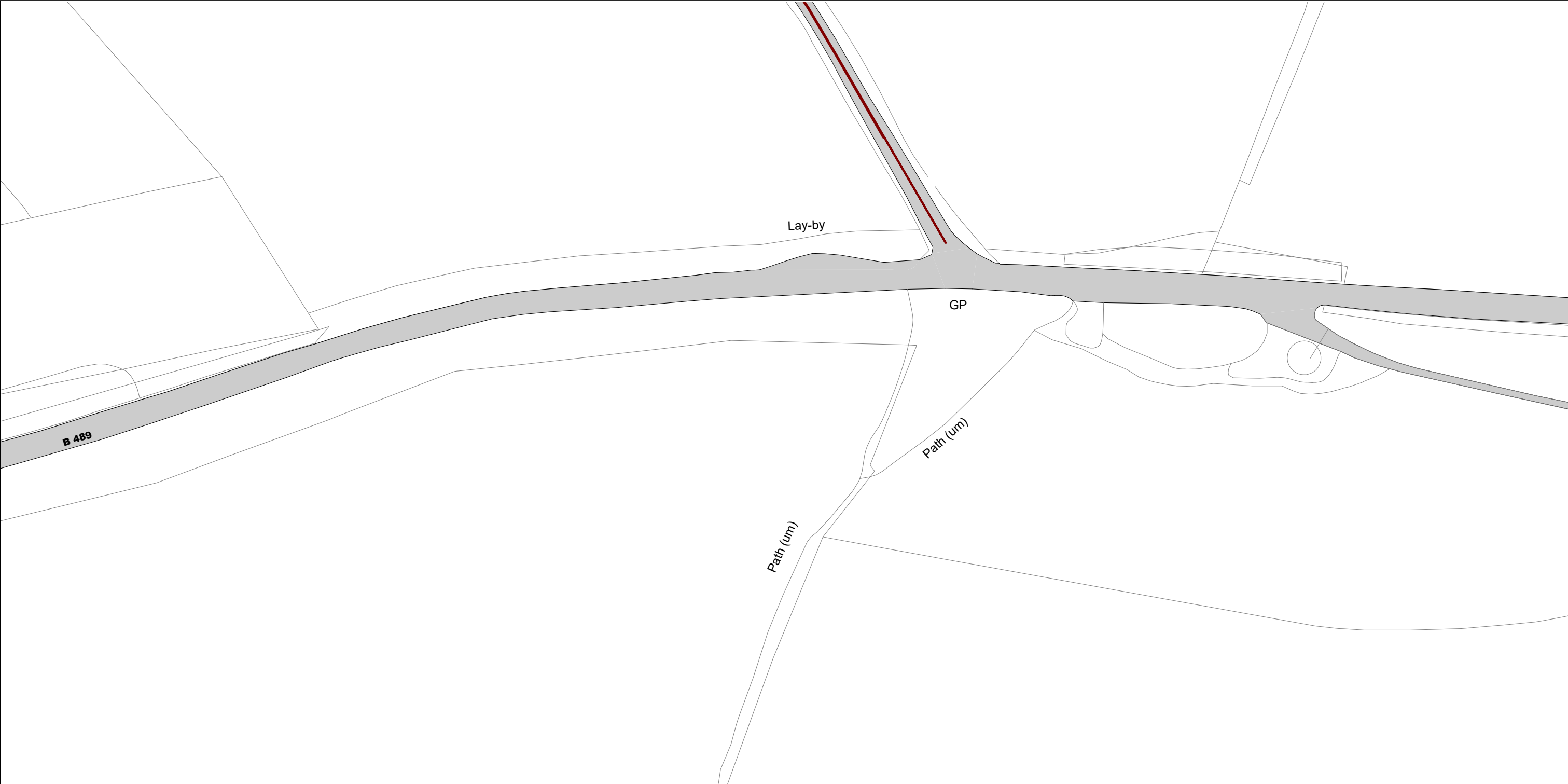
Status: PROPOSED

Tile Reference: Tile Ref: DH73

Sheet Revision Number: 0

Sheet Active From: 14/05/2021

The Buckinghamshire Council (Traffic Movement) Order 2021

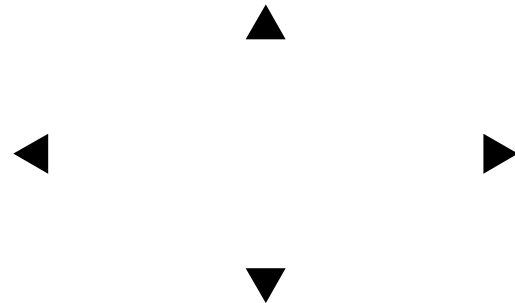


**SCALE** - 1 : 1250 at A3 size

NOTE: SEE MOVING MAP SCHEDULE LEGEND FOR RESTRICTIONS DISPLAYED



This map is reproduced from Ordnance Survey material with the permission of Ordnance Survey on behalf of the Controller of Her Majesty's Stationery Office © Crown Copyright. Unauthorised reproduction infringes Crown copyright and may lead to prosecution or civil proceedings. Buckinghamshire Council Licence No: 100021529 2021



Status: PROPOSED

Tile Reference: Tile Ref: DH78

Sheet Revision Number: 0

Sheet Active From: 14/05/2021


The Buckinghamshire Council (Traffic Movement) Order 2021



**SCALE** - 1 : 1250 at A3 size      NOTE: SEE MOVING MAP SCHEDULE LEGEND FOR RESTRICTIONS DISPLAYED



This map is reproduced from Ordnance Survey material with the permission of Ordnance Survey on behalf of the Controller of Her Majesty's Stationery Office © Crown Copyright. Unauthorised reproduction infringes Crown copyright and may lead to prosecution or civil proceedings. Buckinghamshire Council Licence No: 100021529 2021



Status: PROPOSED  
 Tile Reference: Tile Ref: DI55  
 Sheet Revision Number: 0  
 Sheet Active From: 14/05/2021

The Buckinghamshire Council (Traffic Movement) Order 2021

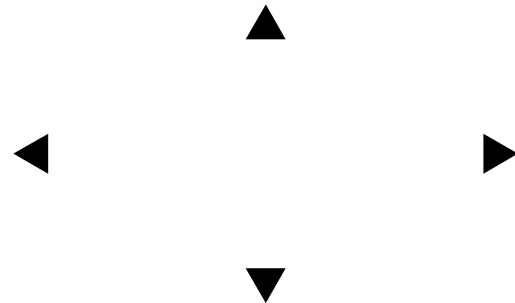


**SCALE** - 1 : 1250 at A3 size

NOTE: SEE MOVING MAP SCHEDULE LEGEND FOR RESTRICTIONS DISPLAYED



This map is reproduced from Ordnance Survey material with the permission of Ordnance Survey on behalf of the Controller of Her Majesty's Stationery Office © Crown Copyright. Unauthorised reproduction infringes Crown copyright and may lead to prosecution or civil proceedings. Buckinghamshire Council Licence No: 100021529 2021



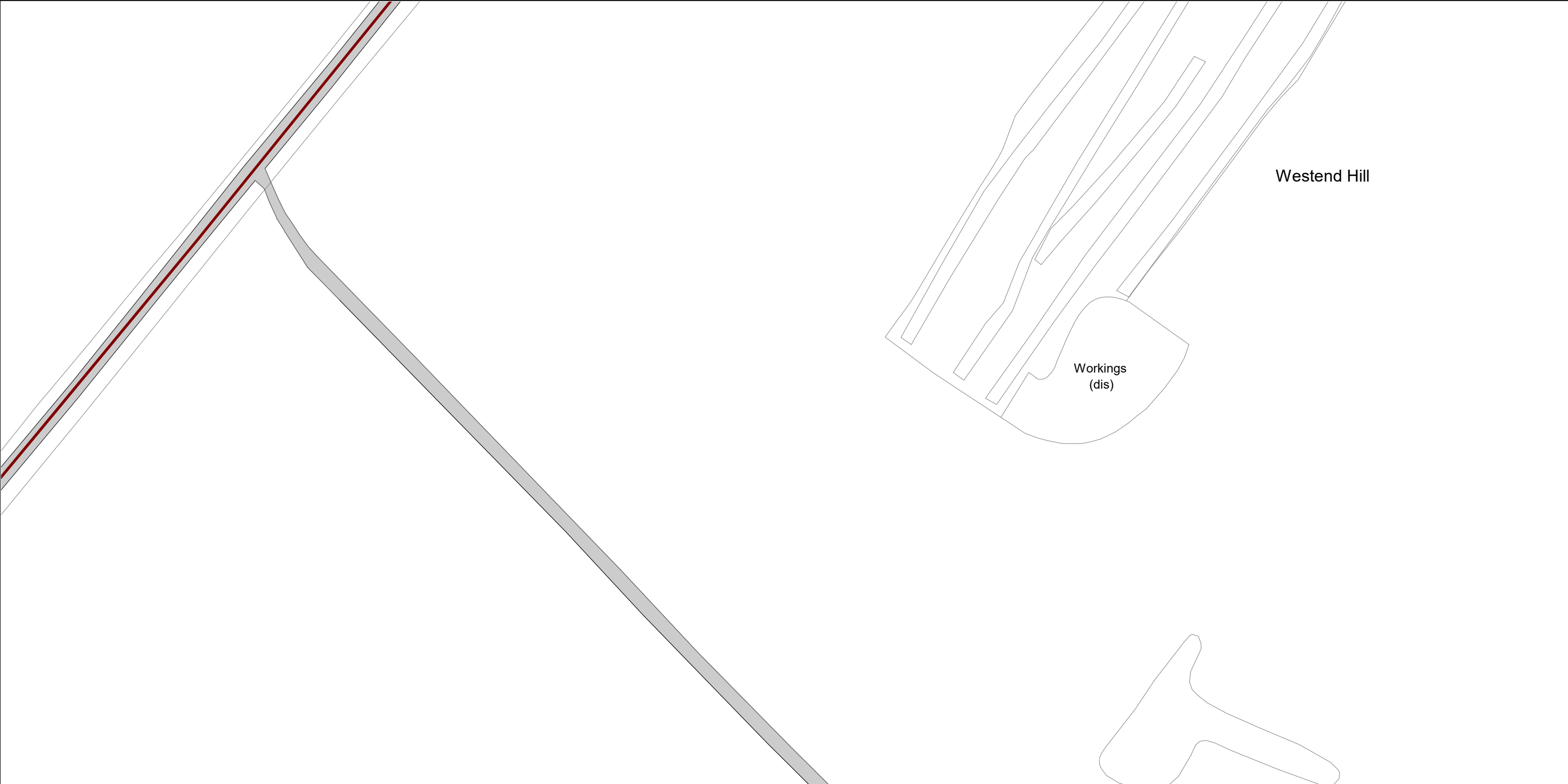
Status: PROPOSED

Tile Reference: Tile Ref: DI67

Sheet Revision Number: 0

Sheet Active From: 14/05/2021


The Buckinghamshire Council (Traffic Movement) Order 2021



**SCALE -1 : 1250** at A3 size NOTE: SEE MOVING MAP SCHEDULE LEGEND FOR RESTRICTIONS DISPLAYED

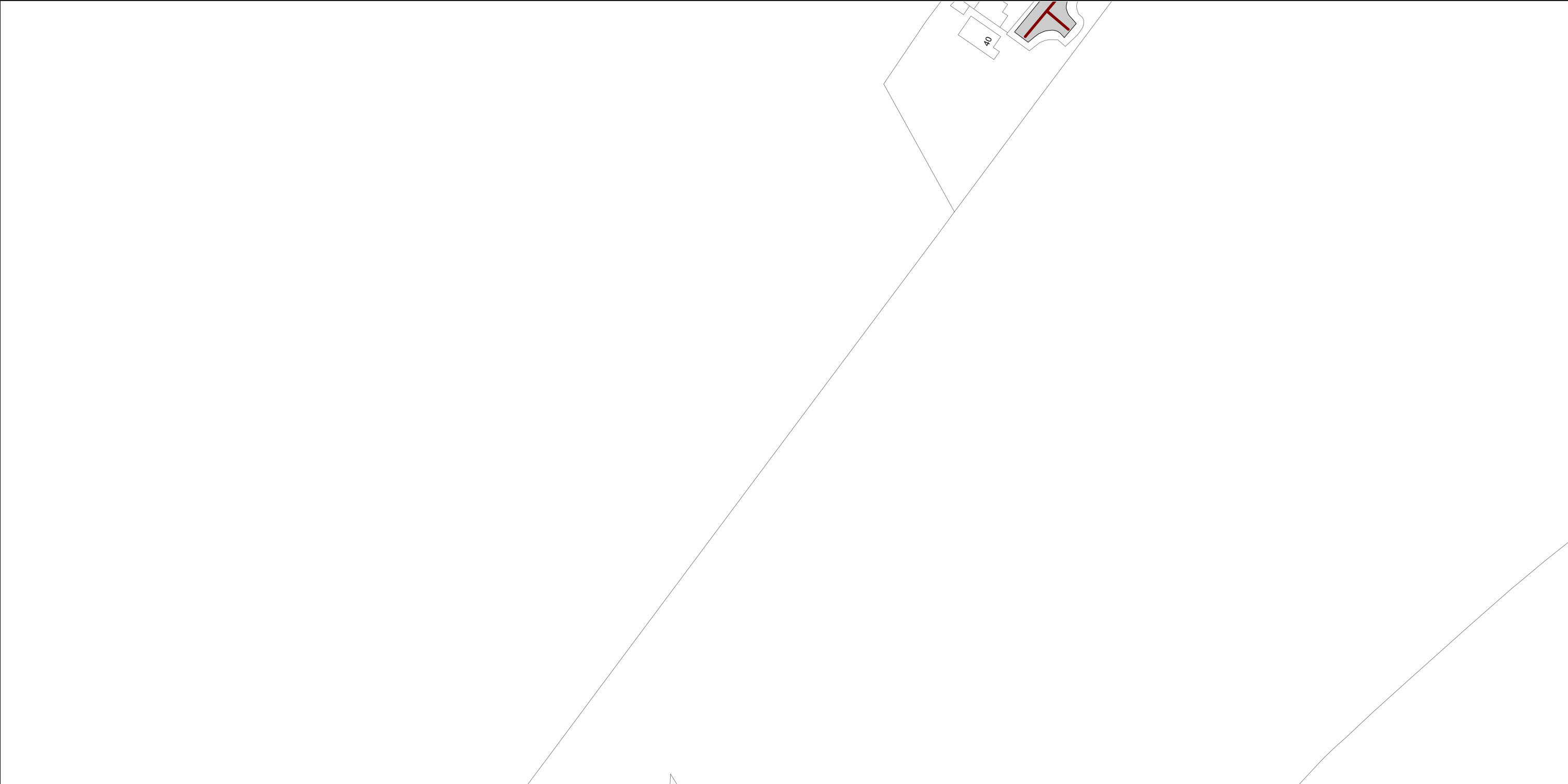


This map is reproduced from Ordnance Survey material with the permission of Ordnance Survey on behalf of the Controller of Her Majesty's Stationery Office © Crown Copyright. Unauthorised reproduction infringes Crown copyright and may lead to prosecution or civil proceedings.  
 Buckinghamshire Council  
 Licence No: 100021529 2021



Status: PROPOSED  
 Tile Reference: Tile Ref: DI68  
 Sheet Revision Number: 0  
 Sheet Active From: 14/05/2021

The Buckinghamshire Council (Traffic Movement) Order 2021

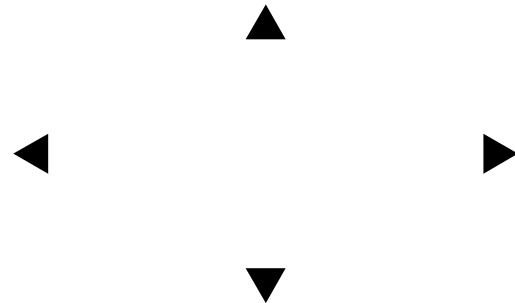


SCALE -1 : 1250 at A3 size

NOTE: SEE MOVING MAP SCHEDULE LEGEND FOR RESTRICTIONS DISPLAYED



This map is reproduced from Ordnance Survey material with the permission of Ordnance Survey on behalf of the Controller of Her Majesty's Stationery Office © Crown Copyright. Unauthorised reproduction infringes Crown copyright and may lead to prosecution or civil proceedings. Buckinghamshire Council Licence No: 100021529 2021



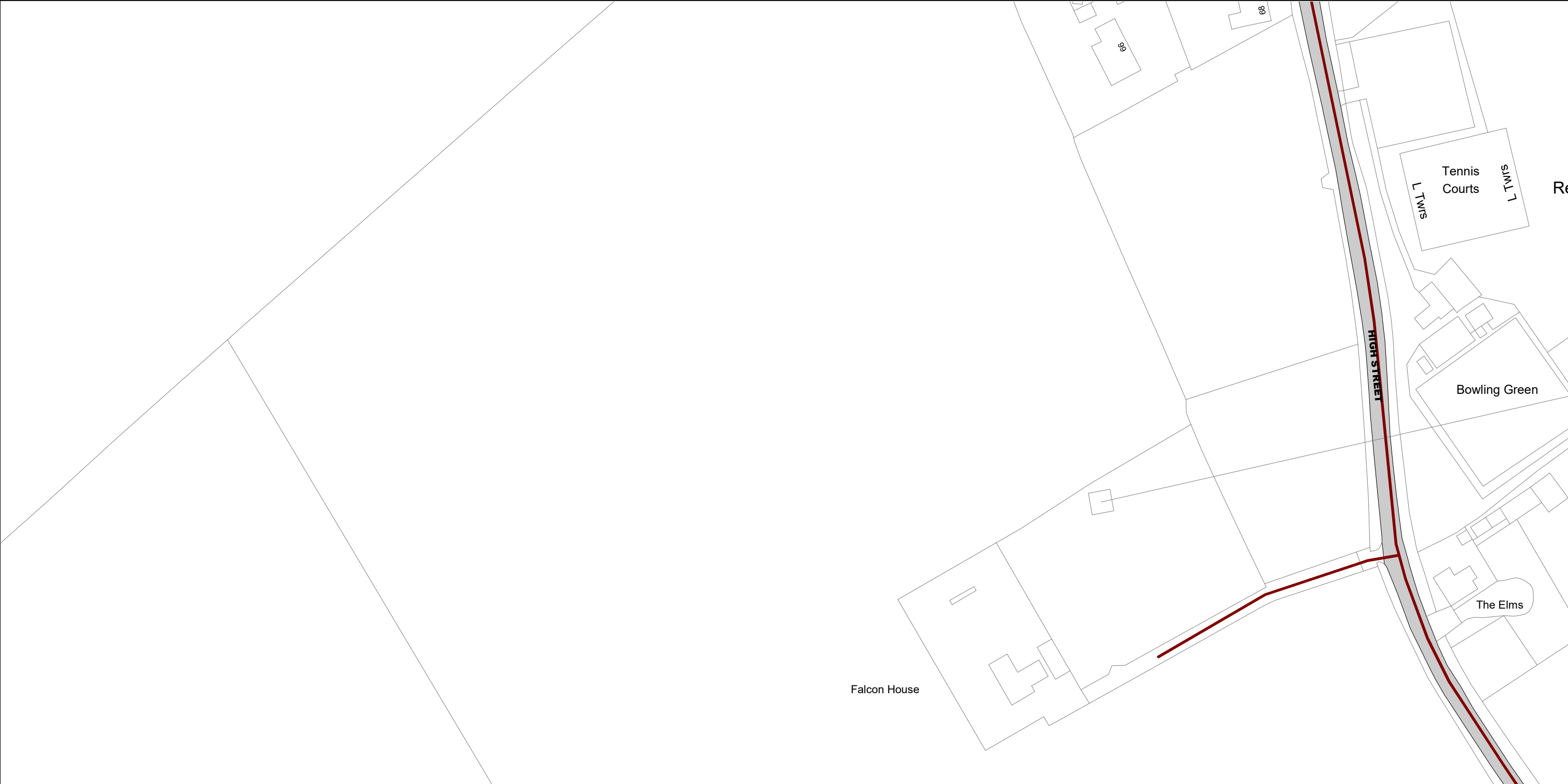
Status: PROPOSED

Tile Reference: Tile Ref: DI69

Sheet Revision Number: 0

Sheet Active From: 14/05/2021

**The Buckinghamshire Council (Traffic Movement) Order 2021**




**SCALE -1 : 1250** at A3 size

NOTE: SEE MOVING MAP SCHEDULE LEGEND FOR RESTRICTIONS DISPLAYED



This map is reproduced from Ordnance Survey material with the permission of Ordnance Survey on behalf of the Controller of Her Majesty's Stationery Office © Crown Copyright. Unauthorised reproduction infringes Crown copyright and may lead to prosecution or civil proceedings. Buckinghamshire Council Licence No: 100021529 2021



Status: PROPOSED

Tile Reference: Tile Ref: DI70

Sheet Revision Number: 0

Sheet Active From: 14/05/2021



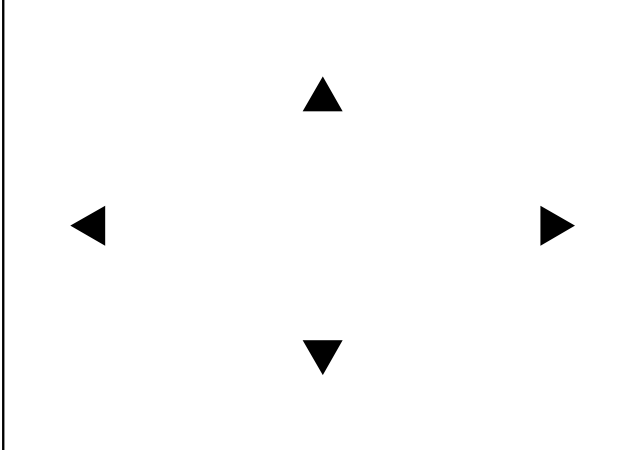
The Buckinghamshire Council (Traffic Movement) Order 2021



**SCALE** - 1 : 1250 at A3 size

NOTE: SEE MOVING MAP SCHEDULE LEGEND FOR RESTRICTIONS DISPLAYED

This map is reproduced from Ordnance Survey material with the permission of Ordnance Survey on behalf of the Controller of Her Majesty's Stationery Office © Crown Copyright. Unauthorised reproduction infringes Crown copyright and may lead to prosecution or civil proceedings.  
Buckinghamshire Council  
Licence No: 100021529 2021



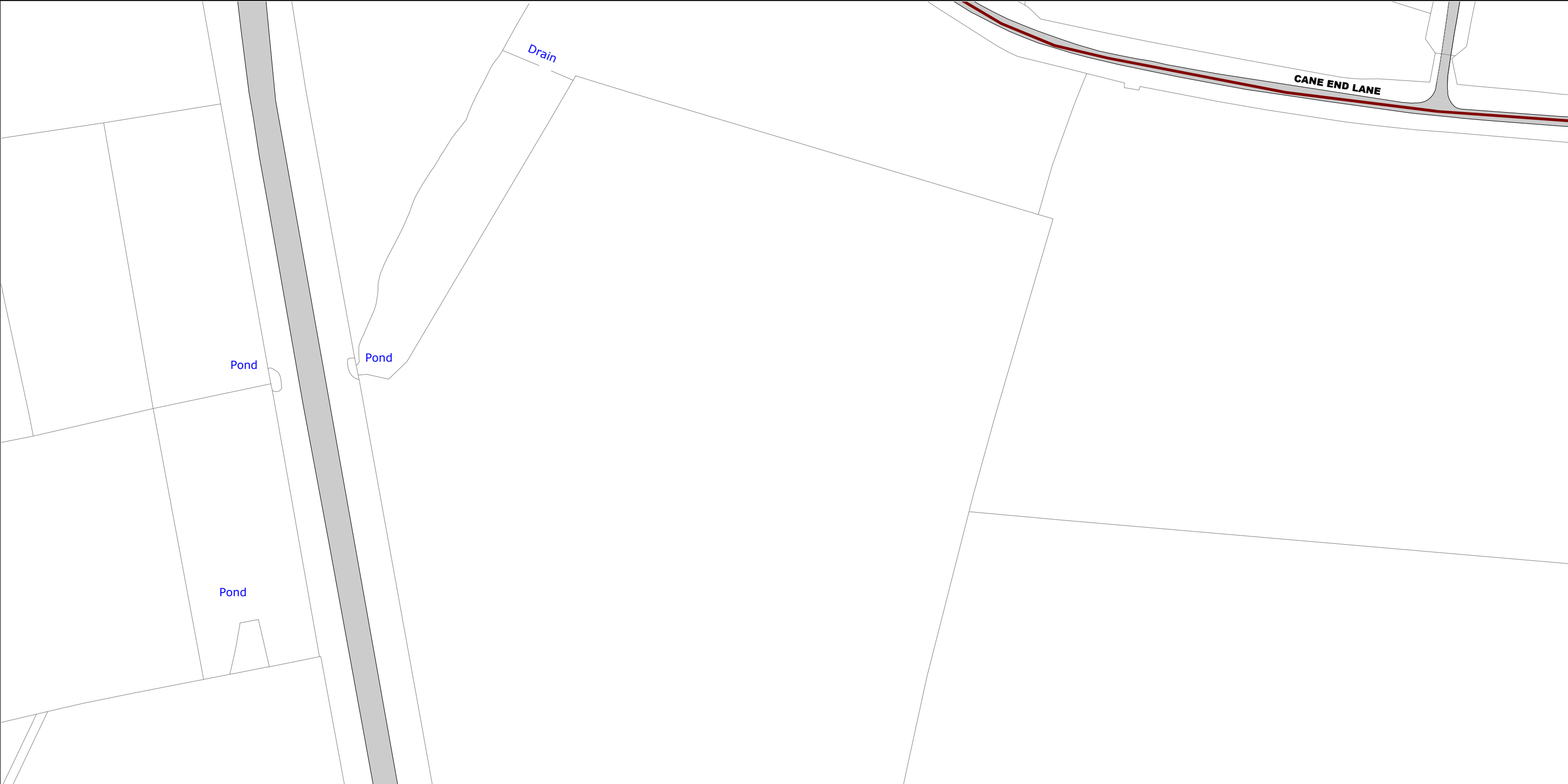
Status: PROPOSED

Tile Reference: Tile Ref: DI73

Sheet Revision Number: 0

Sheet Active From: 14/05/2021

The Buckinghamshire Council (Traffic Movement) Order 2021

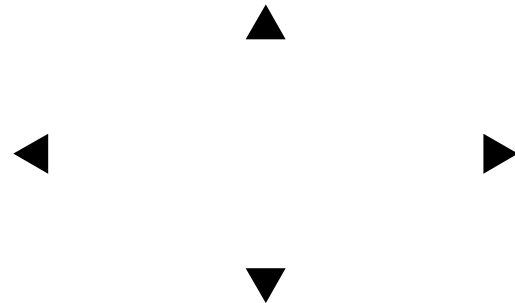


SCALE - 1 : 1250 at A3 size

NOTE: SEE MOVING MAP SCHEDULE LEGEND FOR RESTRICTIONS DISPLAYED



This map is reproduced from Ordnance Survey material with the permission of Ordnance Survey on behalf of the Controller of Her Majesty's Stationery Office © Crown Copyright. Unauthorised reproduction infringes Crown copyright and may lead to prosecution or civil proceedings.  
 Buckinghamshire Council  
 Licence No: 100021529 2021



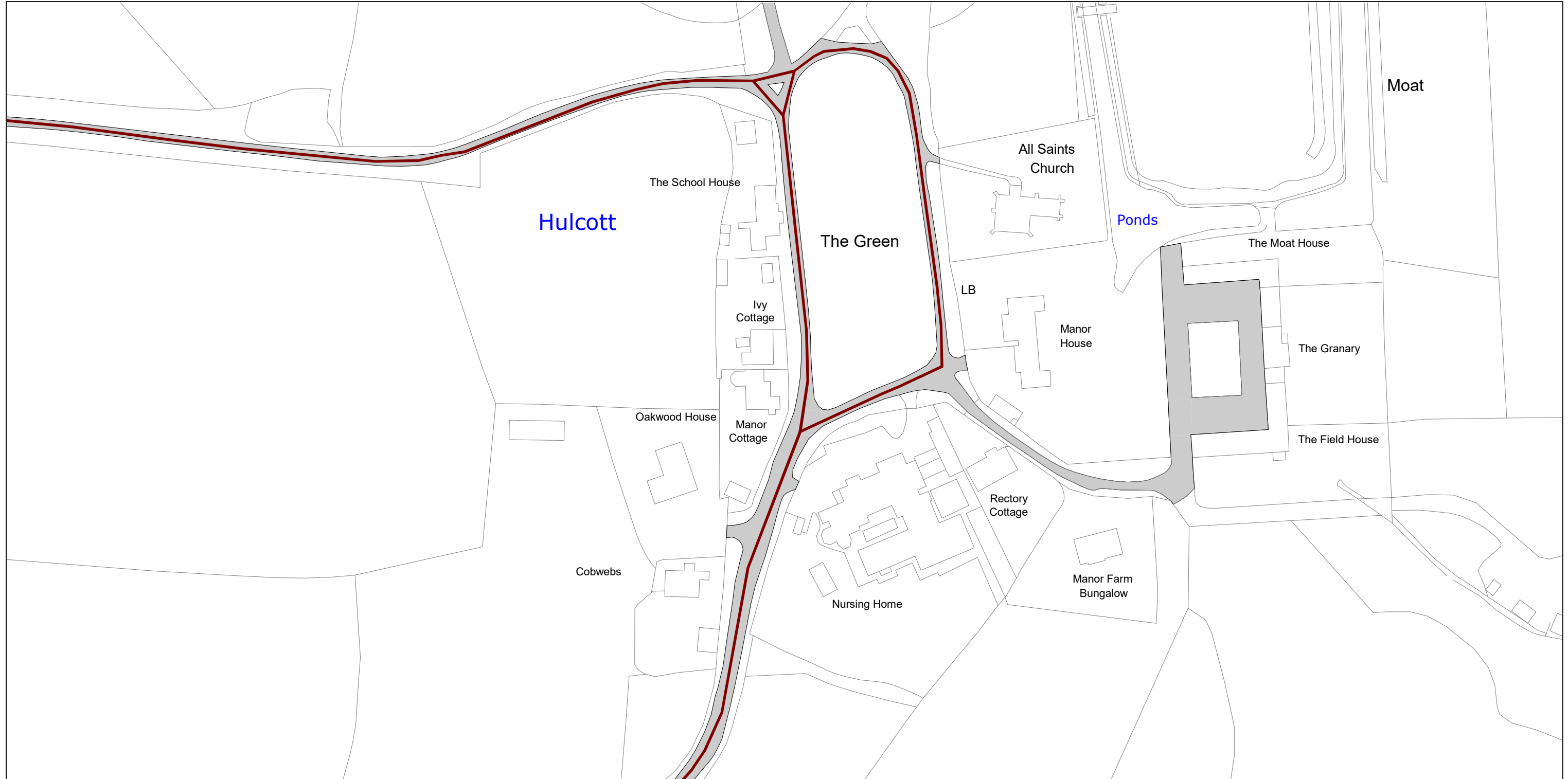
Status: PROPOSED

Tile Reference: Tile Ref: DJ55

Sheet Revision Number: 0

Sheet Active From: 14/05/2021

The Buckinghamshire Council (Traffic Movement) Order 2021

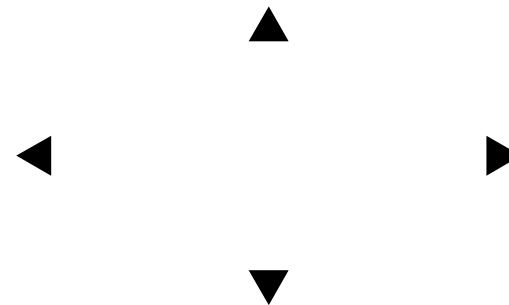


SCALE - 1 : 1250 at A3 size

NOTE: SEE MOVING MAP SCHEDULE LEGEND FOR RESTRICTIONS DISPLAYED



This map is reproduced from Ordnance Survey material with the permission of Ordnance Survey on behalf of the Controller of Her Majesty's Stationery Office © Crown Copyright. Unauthorised reproduction infringes Crown copyright and may lead to prosecution or civil proceedings. Buckinghamshire Council Licence No: 100021529 2021



Status: PROPOSED

Tile Reference: Tile Ref: DJ56

Sheet Revision Number: 0

Sheet Active From: 14/05/2021

The Buckinghamshire Council (Traffic Movement) Order 2021

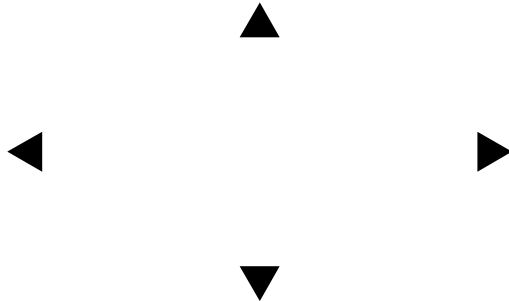


**SCALE** - 1 : 1250 at A3 size

NOTE: SEE MOVING MAP SCHEDULE LEGEND FOR RESTRICTIONS DISPLAYED



This map is reproduced from Ordnance Survey material with the permission of Ordnance Survey on behalf of the Controller of Her Majesty's Stationery Office © Crown Copyright. Unauthorised reproduction infringes Crown copyright and may lead to prosecution or civil proceedings. Buckinghamshire Council Licence No: 100021529 2021



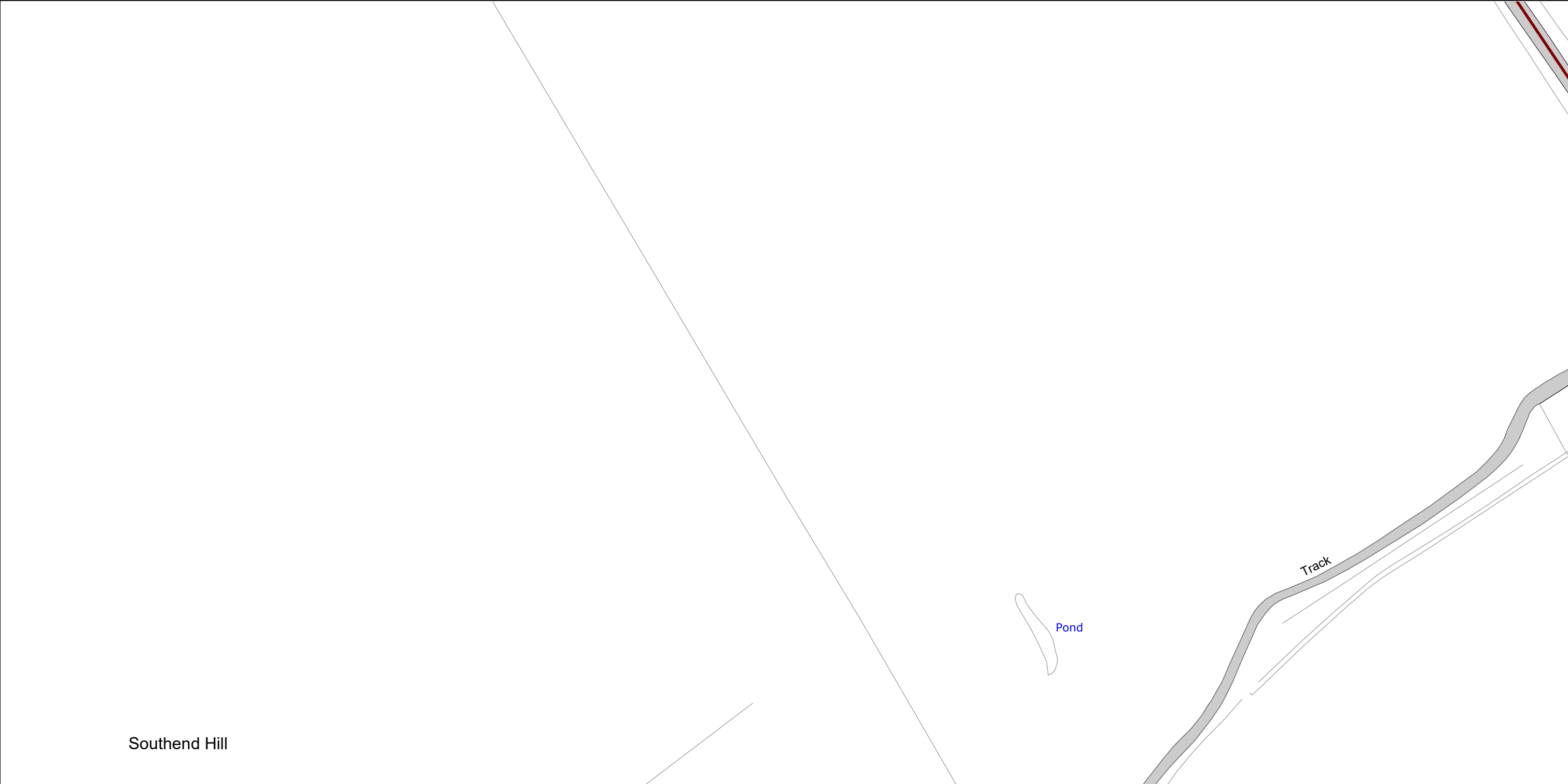
Status: PROPOSED

Tile Reference: Tile Ref: DJ67

Sheet Revision Number: 0

Sheet Active From: 14/05/2021

The Buckinghamshire Council (Traffic Movement) Order 2021

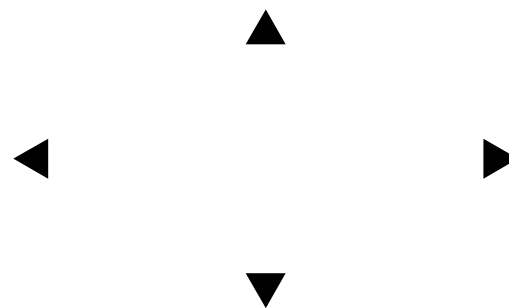


**SCALE** - 1 : 1250 at A3 size

NOTE: SEE MOVING MAP SCHEDULE LEGEND FOR RESTRICTIONS DISPLAYED



This map is reproduced from Ordnance Survey material with the permission of Ordnance Survey on behalf of the Controller of Her Majesty's Stationery Office © Crown Copyright. Unauthorised reproduction infringes Crown copyright and may lead to prosecution or civil proceedings. Buckinghamshire Council Licence No: 100021529 2021



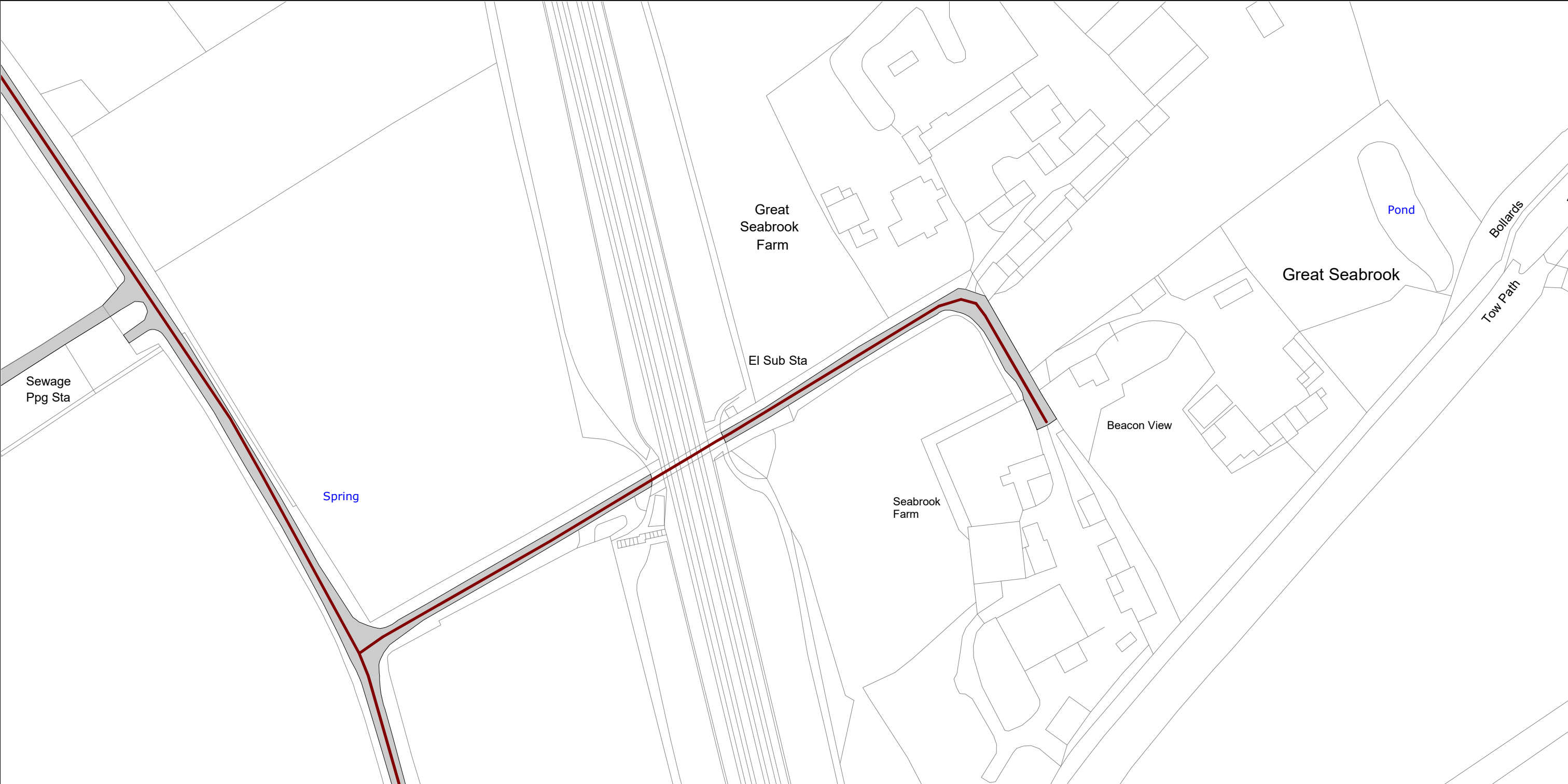
Status: PROPOSED

Tile Reference: Tile Ref: DJ70

Sheet Revision Number: 0

Sheet Active From: 14/05/2021


**The Buckinghamshire Council (Traffic Movement) Order 2021**



**SCALE -1 : 1250** at A3 size **NOTE: SEE MOVING MAP SCHEDULE LEGEND FOR RESTRICTIONS DISPLAYED**

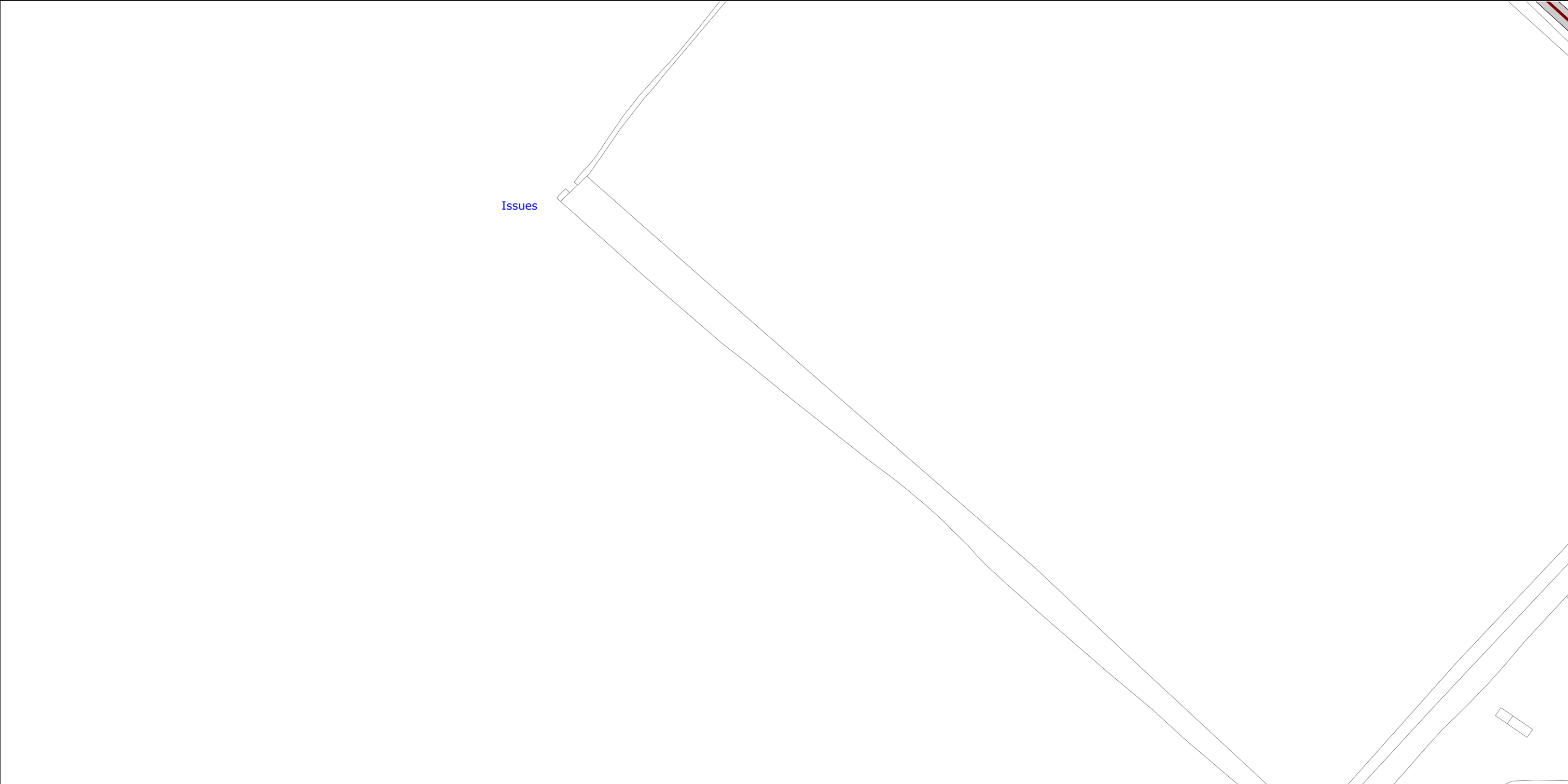


This map is reproduced from Ordnance Survey material with the permission of Ordnance Survey on behalf of the Controller of Her Majesty's Stationery Office © Crown Copyright. Unauthorised reproduction infringes Crown copyright and may lead to prosecution or civil proceedings. Buckinghamshire Council Licence No: 100021529 2021



Status: PROPOSED  
 Tile Reference: Tile Ref: DJ71  
 Sheet Revision Number: 0  
 Sheet Active From: 14/05/2021

The Buckinghamshire Council (Traffic Movement) Order 2021

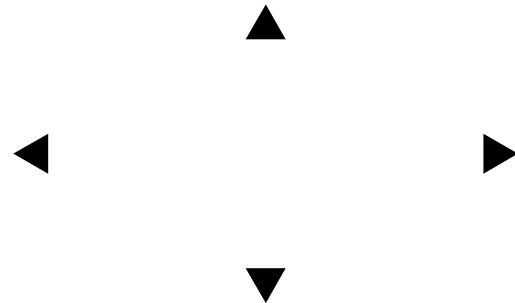


**SCALE** - 1 : 1250 at A3 size

NOTE: SEE MOVING MAP SCHEDULE LEGEND FOR RESTRICTIONS DISPLAYED



This map is reproduced from Ordnance Survey material with the permission of Ordnance Survey on behalf of the Controller of Her Majesty's Stationery Office © Crown Copyright. Unauthorised reproduction infringes Crown copyright and may lead to prosecution or civil proceedings.  
 Buckinghamshire Council  
 Licence No: 100021529 2021



Status: PROPOSED

Tile Reference: Tile Ref: DJ73

Sheet Revision Number: 0

Sheet Active From: 14/05/2021




**The Buckinghamshire Council (Traffic Movement) Order 2021**



**SCALE** - 1 : 1250 at A3 size      NOTE: SEE MOVING MAP SCHEDULE LEGEND FOR RESTRICTIONS DISPLAYED

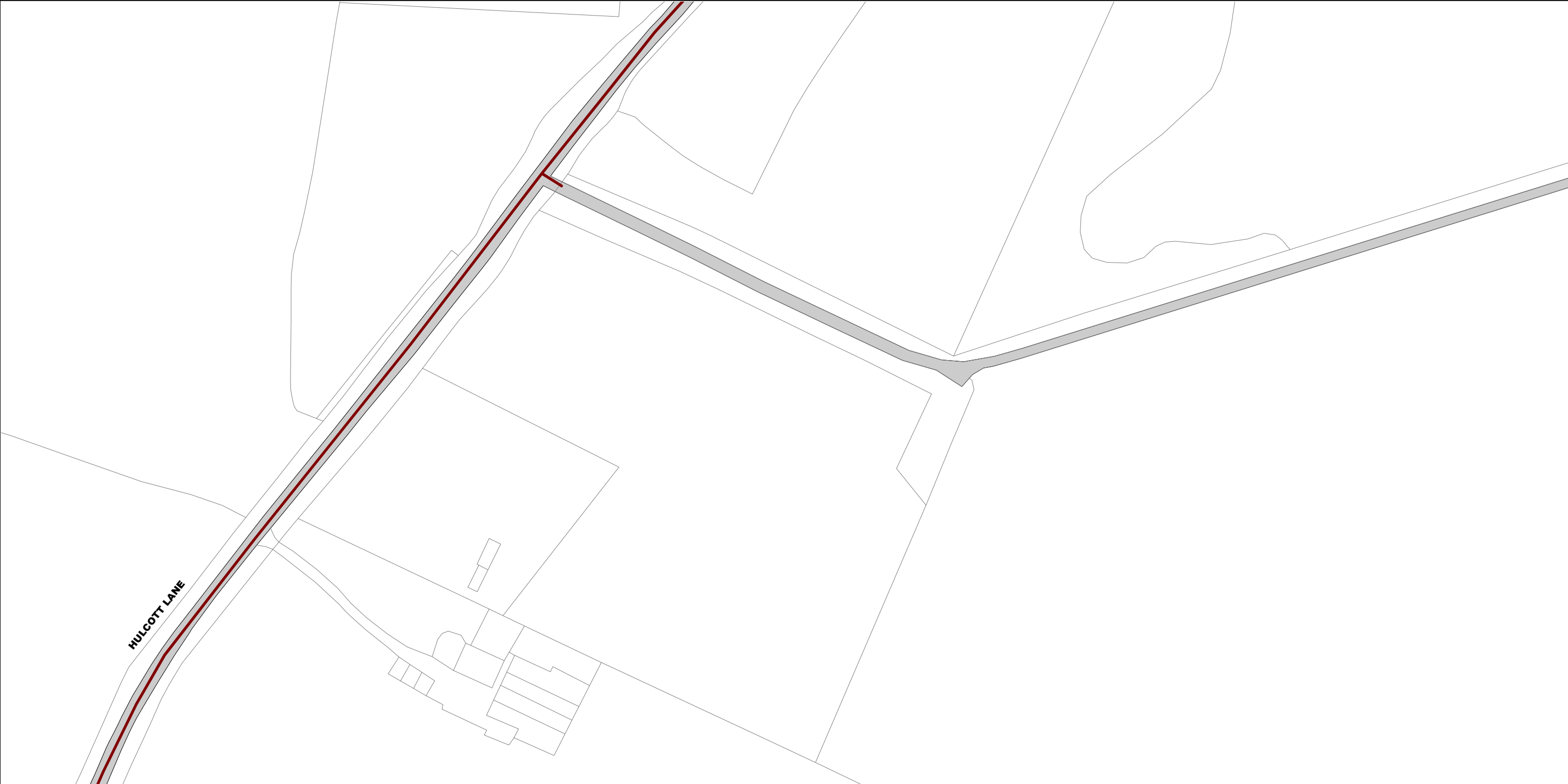


This map is reproduced from Ordnance Survey material with the permission of Ordnance Survey on behalf of the Controller of Her Majesty's Stationery Office © Crown Copyright. Unauthorised reproduction infringes Crown copyright and may lead to prosecution or civil proceedings.  
 Buckinghamshire Council  
 Licence No: 100021529 2021



Status: PROPOSED  
 Tile Reference: Tile Ref: DJ74  
 Sheet Revision Number: 0  
 Sheet Active From: 14/05/2021

The Buckinghamshire Council (Traffic Movement) Order 2021

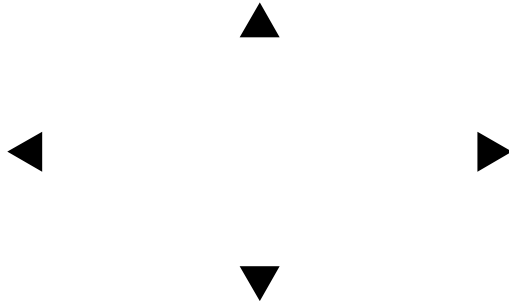


SCALE - 1 : 1250 at A3 size

NOTE: SEE MOVING MAP SCHEDULE LEGEND FOR RESTRICTIONS DISPLAYED



This map is reproduced from Ordnance Survey material with the permission of Ordnance Survey on behalf of the Controller of Her Majesty's Stationery Office © Crown Copyright. Unauthorised reproduction infringes Crown copyright and may lead to prosecution or civil proceedings. Buckinghamshire Council Licence No: 100021529 2021



Status: PROPOSED

Tile Reference: Tile Ref: DK56

Sheet Revision Number: 0

Sheet Active From: 14/05/2021

The Buckinghamshire Council (Traffic Movement) Order 2021




SCALE - 1 : 1250 at A3 size

NOTE: SEE MOVING MAP SCHEDULE LEGEND FOR RESTRICTIONS DISPLAYED



This map is reproduced from Ordnance Survey material with the permission of Ordnance Survey on behalf of the Controller of Her Majesty's Stationery Office © Crown Copyright. Unauthorised reproduction infringes Crown copyright and may lead to prosecution or civil proceedings. Buckinghamshire Council Licence No: 100021529 2021



Status: PROPOSED

Tile Reference: Tile Ref: DK66

Sheet Revision Number: 0

Sheet Active From: 14/05/2021

The Buckinghamshire Council (Traffic Movement) Order 2021




SCALE - 1 : 1250 at A3 size

NOTE: SEE MOVING MAP SCHEDULE LEGEND FOR RESTRICTIONS DISPLAYED



This map is reproduced from Ordnance Survey material with the permission of Ordnance Survey on behalf of the Controller of Her Majesty's Stationery Office © Crown Copyright. Unauthorised reproduction infringes Crown copyright and may lead to prosecution or civil proceedings. Buckinghamshire Council Licence No: 100021529 2021



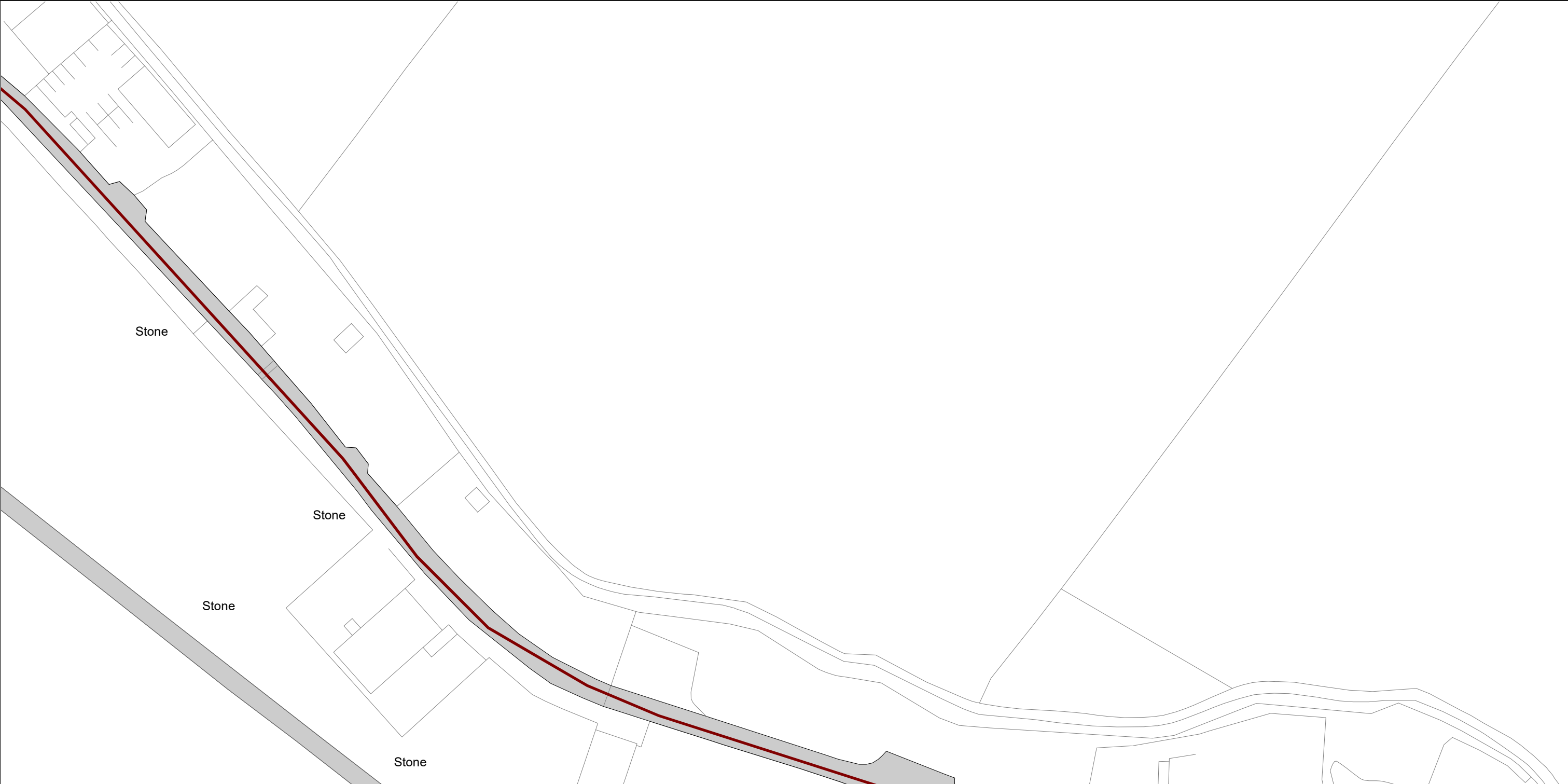
Status: PROPOSED

Tile Reference: Tile Ref: DK67

Sheet Revision Number: 0

Sheet Active From: 14/05/2021

The Buckinghamshire Council (Traffic Movement) Order 2021

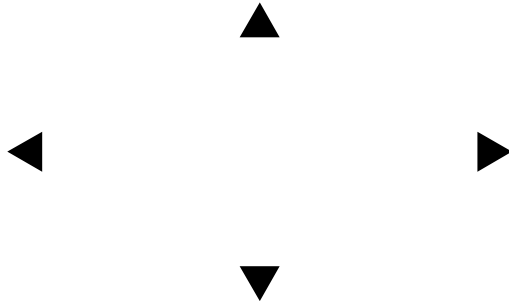


SCALE - 1 : 1250 at A3 size

NOTE: SEE MOVING MAP SCHEDULE LEGEND FOR RESTRICTIONS DISPLAYED



This map is reproduced from Ordnance Survey material with the permission of Ordnance Survey on behalf of the Controller of Her Majesty's Stationery Office © Crown Copyright. Unauthorised reproduction infringes Crown copyright and may lead to prosecution or civil proceedings. Buckinghamshire Council Licence No: 100021529 2021



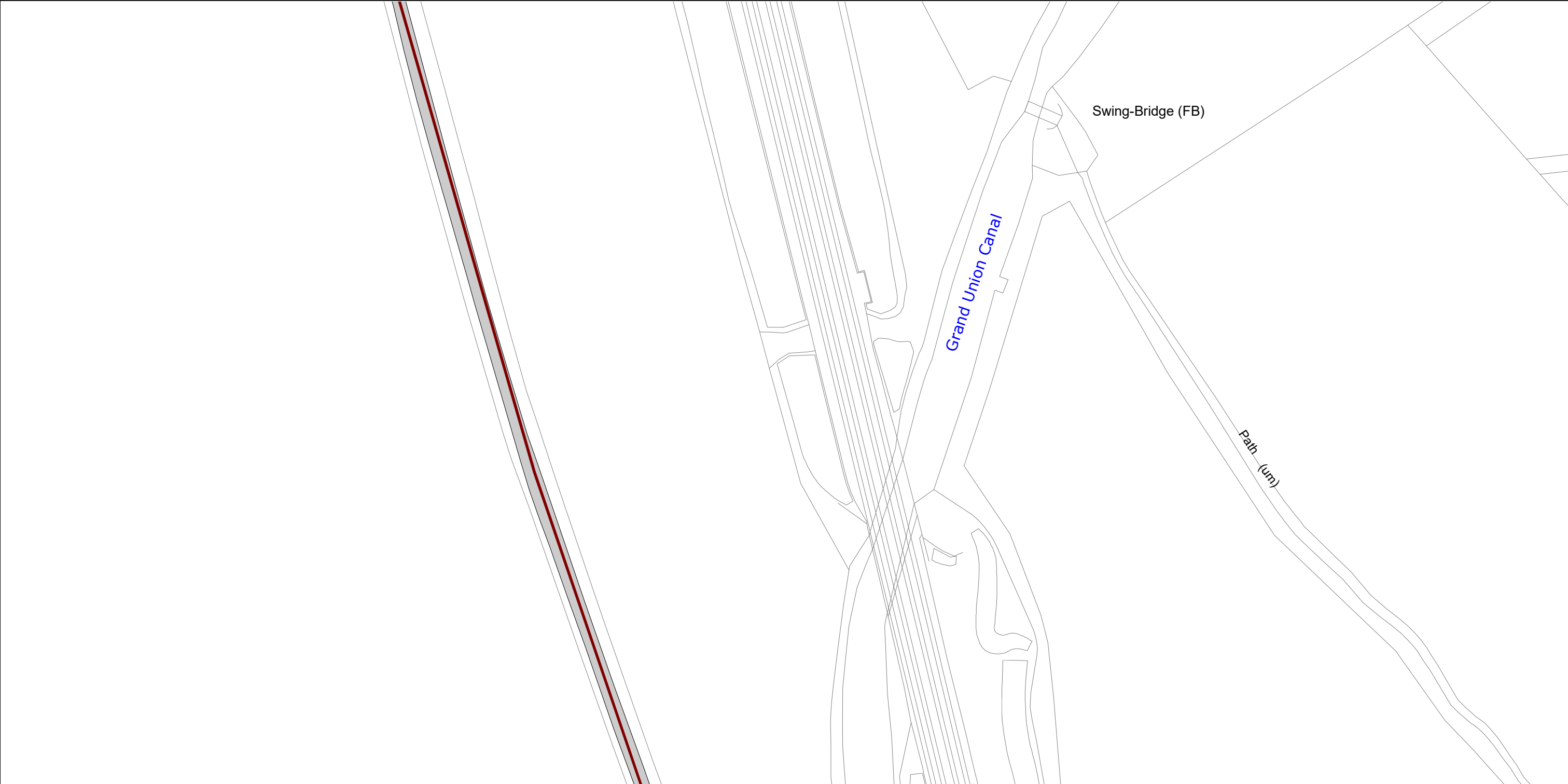
Status: PROPOSED

Tile Reference: Tile Ref: DK68

Sheet Revision Number: 0

Sheet Active From: 14/05/2021

The Buckinghamshire Council (Traffic Movement) Order 2021

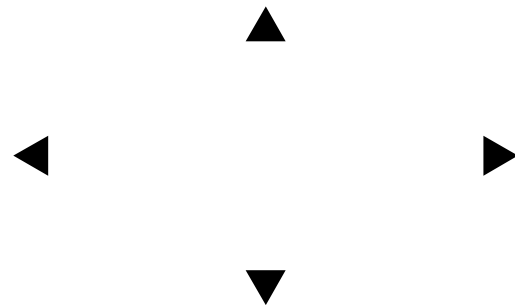


SCALE -1 : 1250 at A3 size

NOTE: SEE MOVING MAP SCHEDULE LEGEND FOR RESTRICTIONS DISPLAYED



This map is reproduced from Ordnance Survey material with the permission of Ordnance Survey on behalf of the Controller of Her Majesty's Stationery Office © Crown Copyright. Unauthorised reproduction infringes Crown copyright and may lead to prosecution or civil proceedings. Buckinghamshire Council Licence No: 100021529 2021



Status: PROPOSED

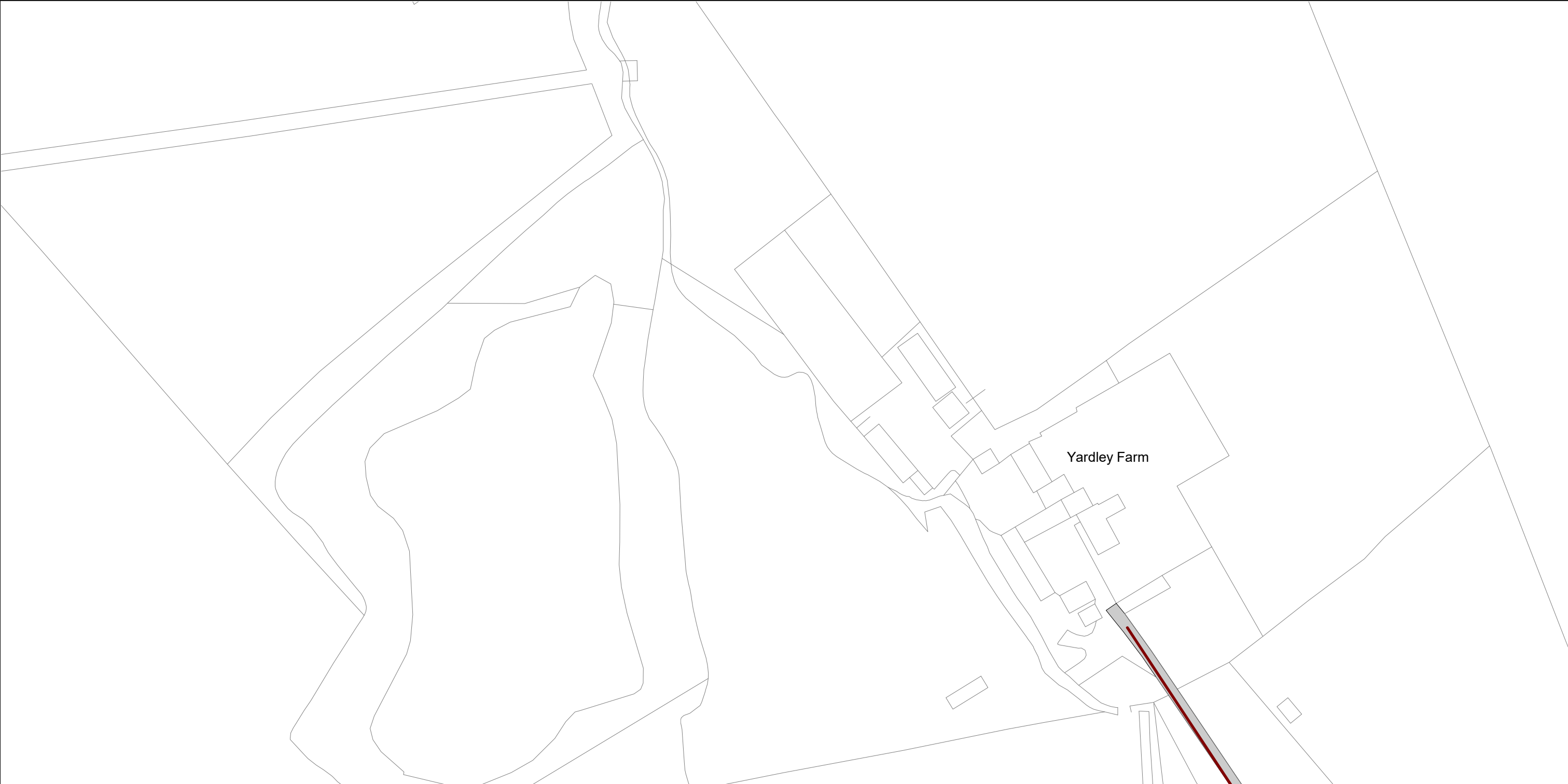
Tile Reference: Tile Ref: DK71

Sheet Revision Number: 0

Sheet Active From: 14/05/2021



The Buckinghamshire Council (Traffic Movement) Order 2021




SCALE - 1 : 1250 at A3 size

NOTE: SEE MOVING MAP SCHEDULE LEGEND FOR RESTRICTIONS DISPLAYED



This map is reproduced from Ordnance Survey material with the permission of Ordnance Survey on behalf of the Controller of Her Majesty's Stationery Office © Crown Copyright. Unauthorised reproduction infringes Crown copyright and may lead to prosecution or civil proceedings. Buckinghamshire Council Licence No: 100021529 2021



Status: PROPOSED

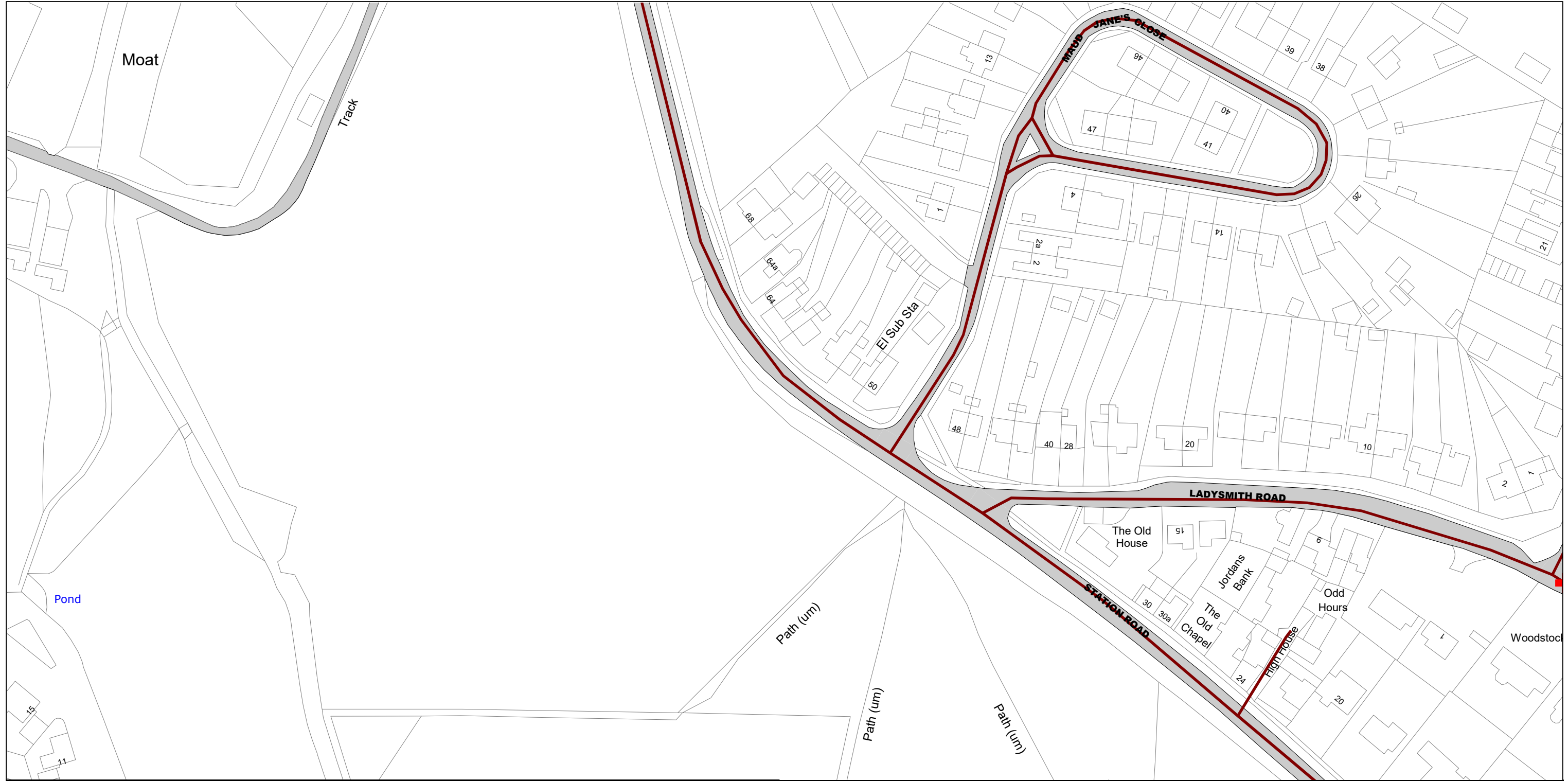
Tile Reference: Tile Ref: DK72

Sheet Revision Number: 0

Sheet Active From: 14/05/2021



**The Buckinghamshire Council (Traffic Movement) Order 2021**

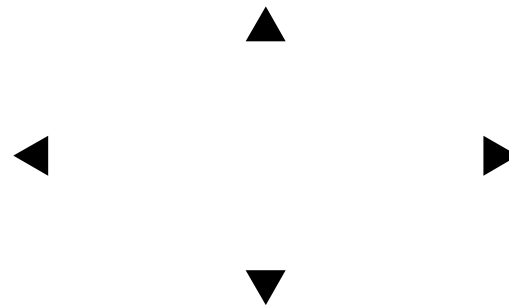


**SCALE** - 1 : 1250 at A3 size

NOTE: SEE MOVING MAP SCHEDULE LEGEND FOR RESTRICTIONS DISPLAYED



This map is reproduced from Ordnance Survey material with the permission of Ordnance Survey on behalf of the Controller of Her Majesty's Stationery Office © Crown Copyright. Unauthorised reproduction infringes Crown copyright and may lead to prosecution or civil proceedings. Buckinghamshire Council Licence No: 100021529 2021



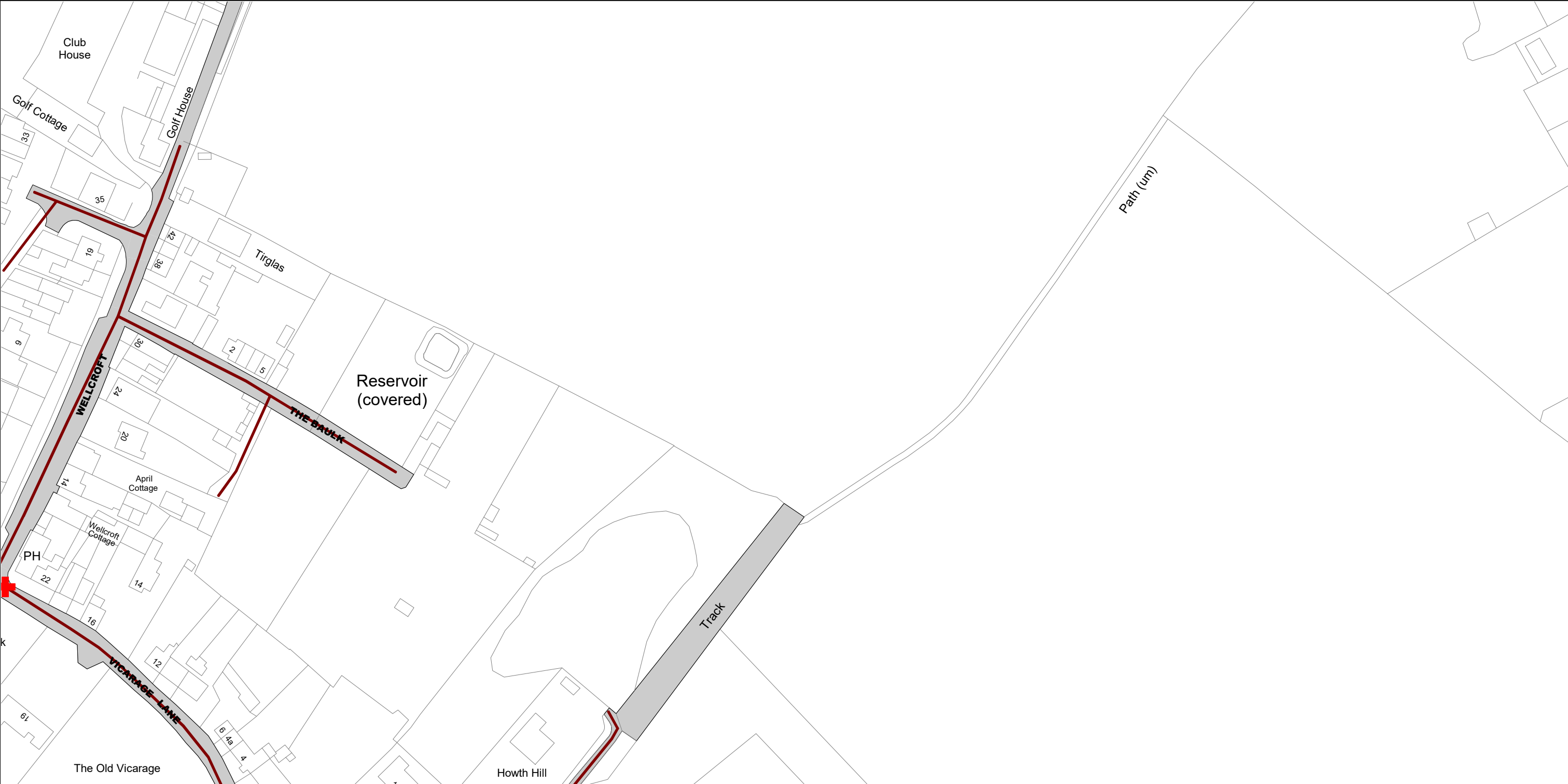
Status: PROPOSED

Tile Reference: Tile Ref: DK74

Sheet Revision Number: 0

Sheet Active From: 14/05/2021

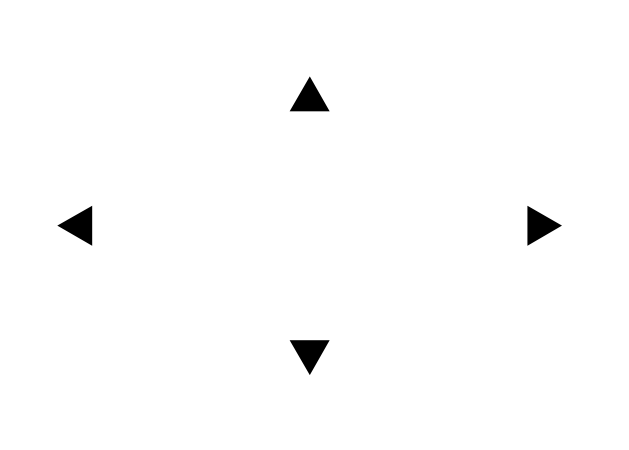
**The Buckinghamshire Council (Traffic Movement) Order 2021**



**SCALE - 1 : 1250** at A3 size

NOTE: SEE MOVING MAP SCHEDULE LEGEND FOR RESTRICTIONS DISPLAYED

This map is reproduced from Ordnance Survey material with the permission of Ordnance Survey on behalf of the Controller of Her Majesty's Stationery Office © Crown Copyright. Unauthorised reproduction infringes Crown copyright and may lead to prosecution or civil proceedings.  
Buckinghamshire Council  
Licence No: 100021529 2021



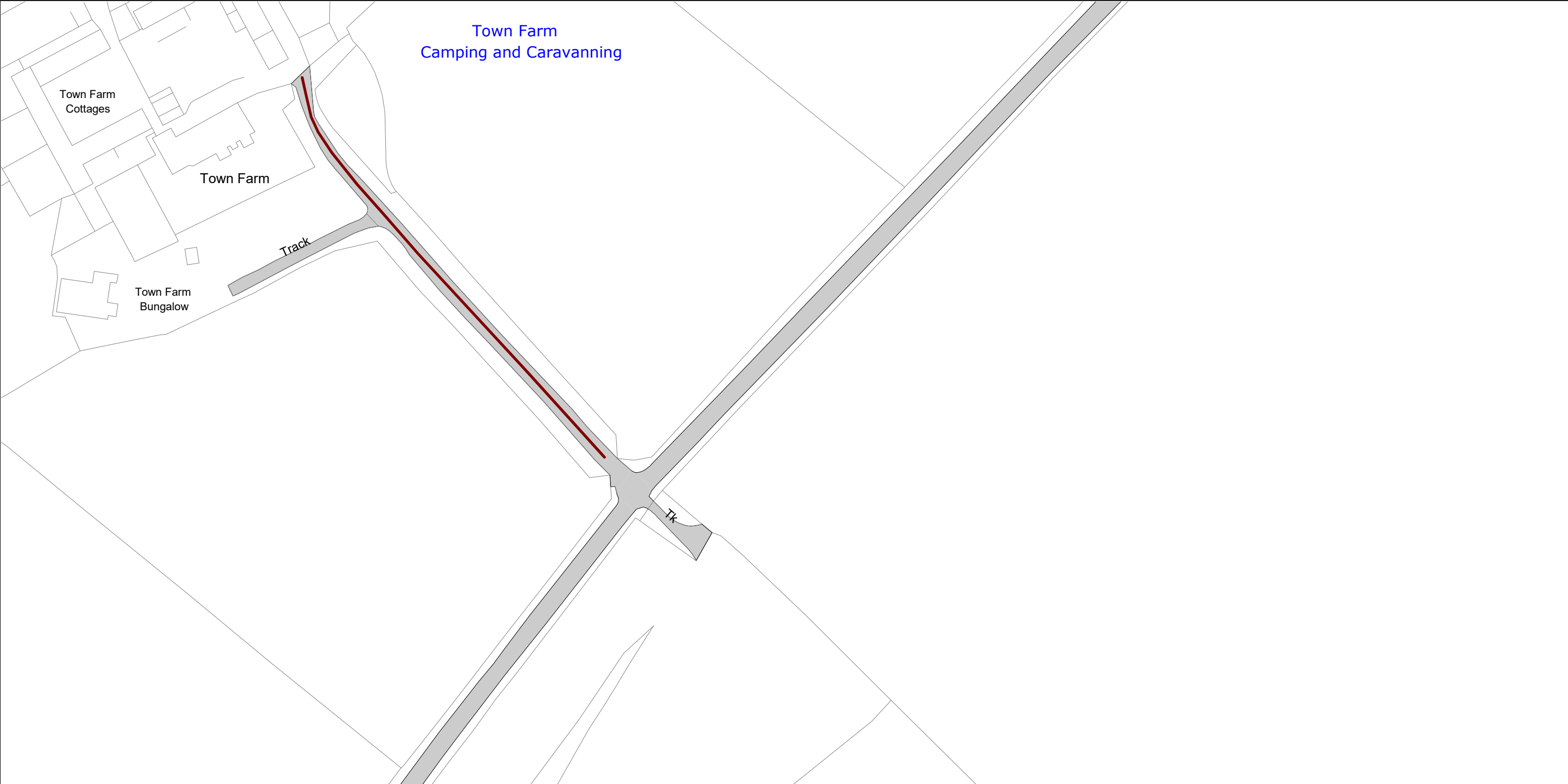
Status: PROPOSED

Tile Reference: Tile Ref: DK75

Sheet Revision Number: 0

Sheet Active From: 14/05/2021

The Buckinghamshire Council (Traffic Movement) Order 2021

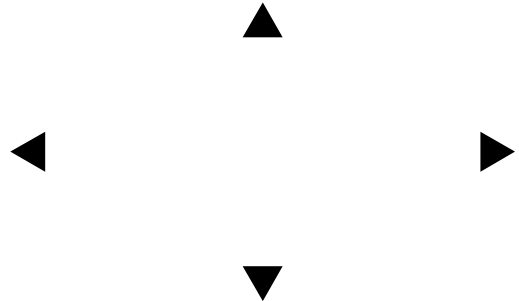


SCALE - 1 : 1250 at A3 size

NOTE: SEE MOVING MAP SCHEDULE LEGEND FOR RESTRICTIONS DISPLAYED



This map is reproduced from Ordnance Survey material with the permission of Ordnance Survey on behalf of the Controller of Her Majesty's Stationery Office © Crown Copyright. Unauthorised reproduction infringes Crown copyright and may lead to prosecution or civil proceedings.  
 Buckinghamshire Council  
 Licence No: 100021529 2021



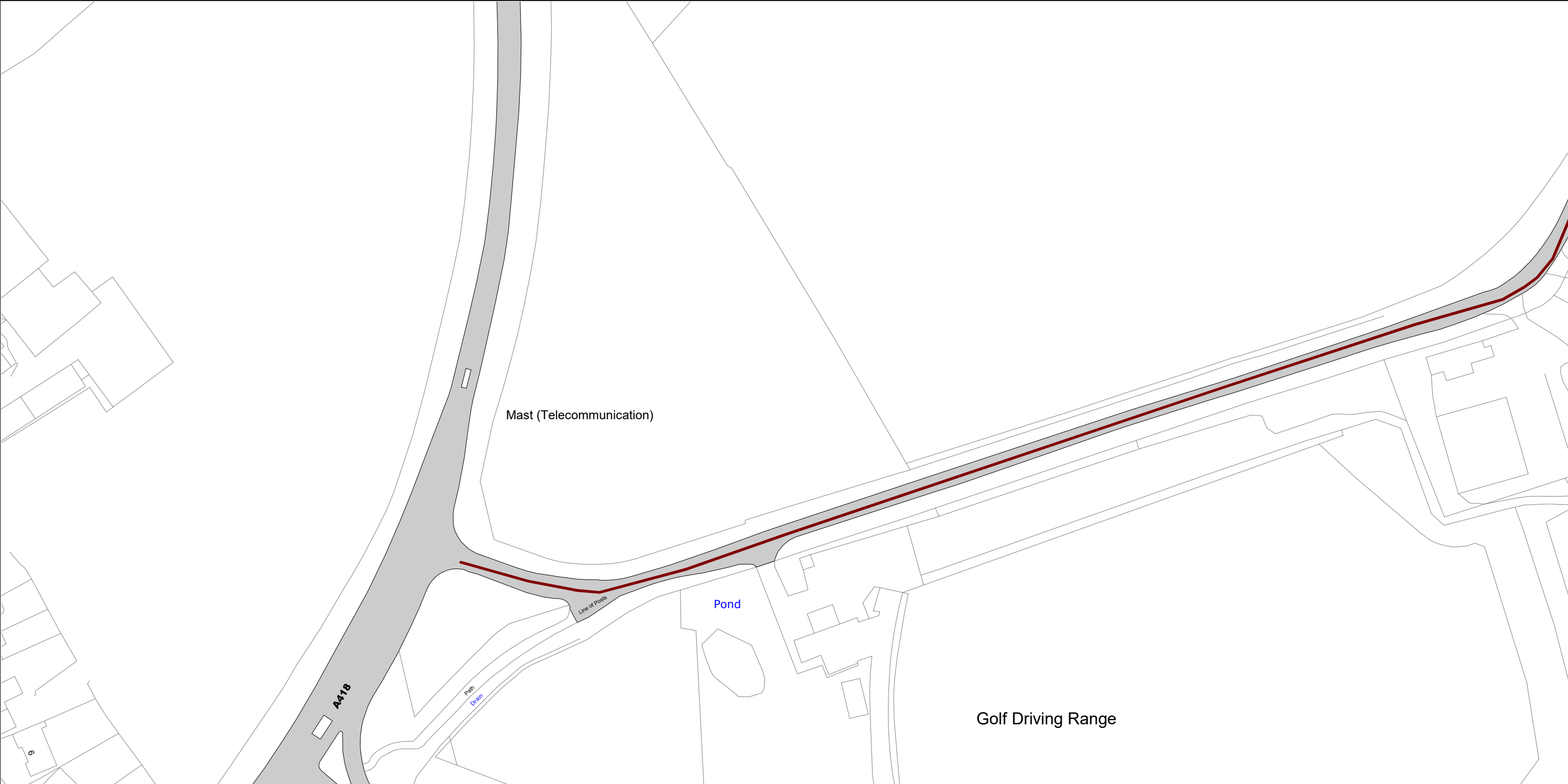
Status: PROPOSED

Tile Reference: Tile Ref: DK76

Sheet Revision Number: 0

Sheet Active From: 14/05/2021

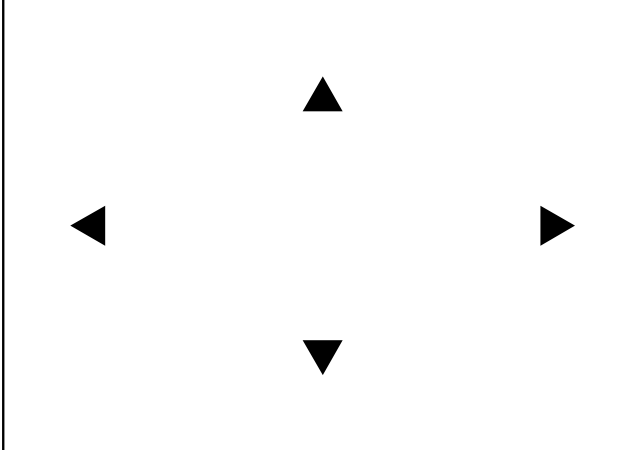
**The Buckinghamshire Council (Traffic Movement) Order 2021**



**SCALE -1 : 1250** at A3 size

NOTE: SEE MOVING MAP SCHEDULE LEGEND FOR RESTRICTIONS DISPLAYED

This map is reproduced from Ordnance Survey material with the permission of Ordnance Survey on behalf of the Controller of Her Majesty's Stationery Office © Crown Copyright. Unauthorised reproduction infringes Crown copyright and may lead to prosecution or civil proceedings.  
Buckinghamshire Council  
Licence No: 100021529 2021



Status: PROPOSED

Tile Reference: Tile Ref: DL55

Sheet Revision Number: 0

Sheet Active From: 14/05/2021

The Buckinghamshire Council (Traffic Movement) Order 2021




SCALE - 1 : 1250 at A3 size

NOTE: SEE MOVING MAP SCHEDULE LEGEND FOR RESTRICTIONS DISPLAYED



This map is reproduced from Ordnance Survey material with the permission of Ordnance Survey on behalf of the Controller of Her Majesty's Stationery Office © Crown Copyright. Unauthorised reproduction infringes Crown copyright and may lead to prosecution or civil proceedings. Buckinghamshire Council Licence No: 100021529 2021




Status: PROPOSED

Tile Reference: Tile Ref: DL56

Sheet Revision Number: 0

Sheet Active From: 14/05/2021

The Buckinghamshire Council (Traffic Movement) Order 2021

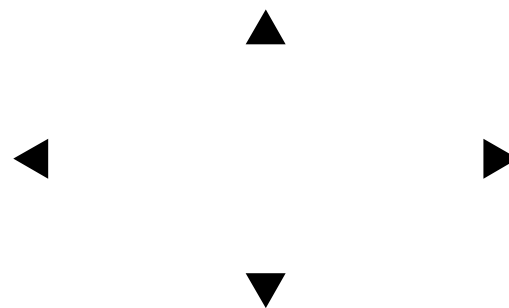


**SCALE** - 1 : 1250 at A3 size

NOTE: SEE MOVING MAP SCHEDULE LEGEND FOR RESTRICTIONS DISPLAYED



This map is reproduced from Ordnance Survey material with the permission of Ordnance Survey on behalf of the Controller of Her Majesty's Stationery Office © Crown Copyright. Unauthorised reproduction infringes Crown copyright and may lead to prosecution or civil proceedings. Buckinghamshire Council Licence No: 100021529 2021



Status: PROPOSED

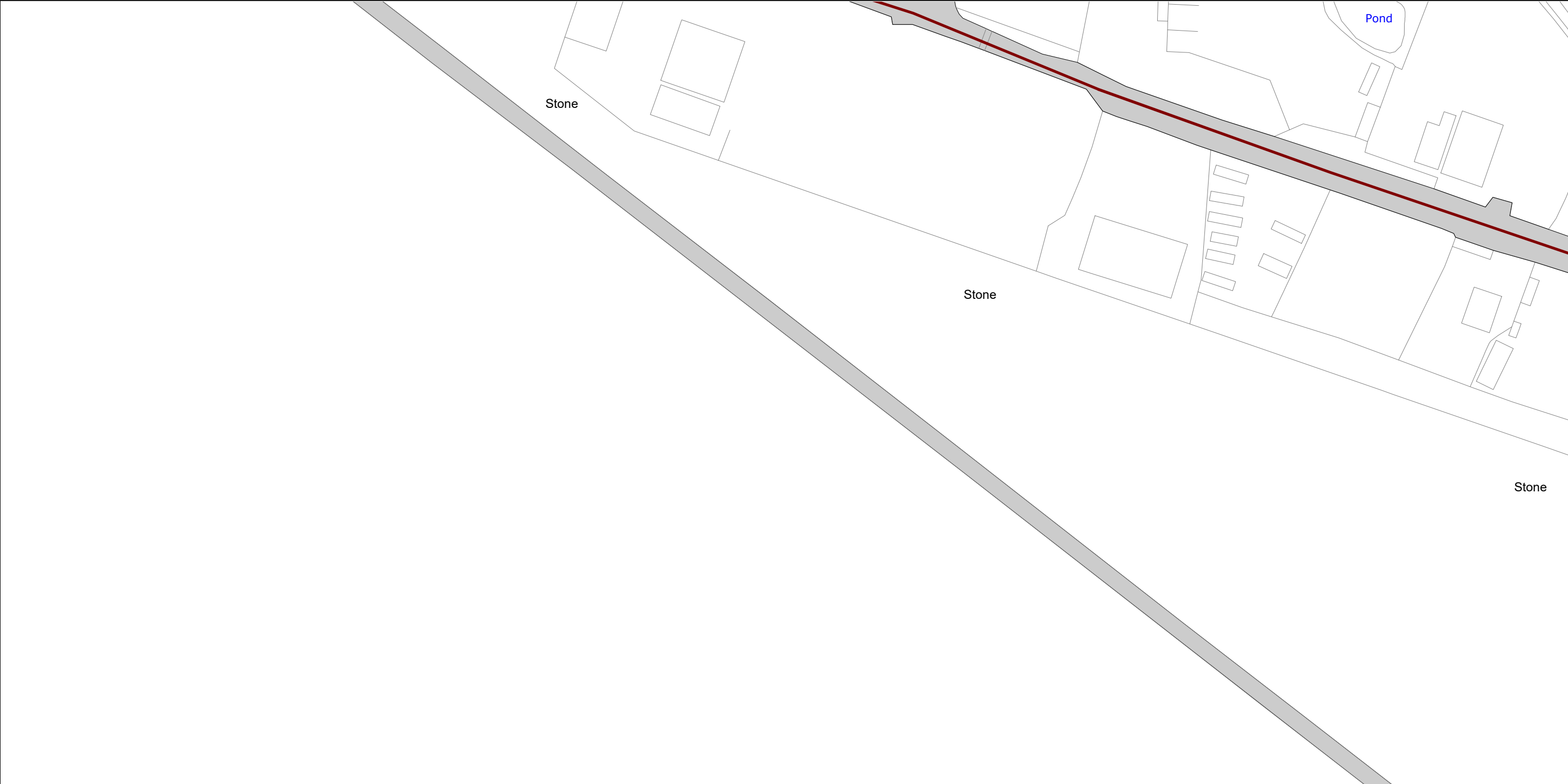
Tile Reference: Tile Ref: DL66

Sheet Revision Number: 0

Sheet Active From: 14/05/2021



The Buckinghamshire Council (Traffic Movement) Order 2021

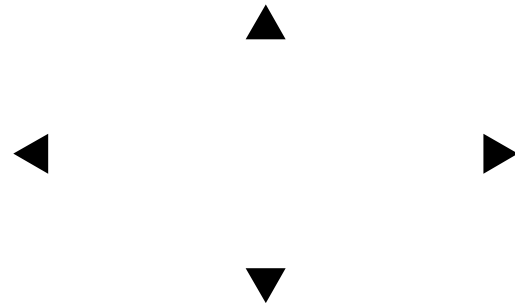


**SCALE -1 : 1250** at A3 size

NOTE: SEE MOVING MAP SCHEDULE LEGEND FOR RESTRICTIONS DISPLAYED



This map is reproduced from Ordnance Survey material with the permission of Ordnance Survey on behalf of the Controller of Her Majesty's Stationery Office © Crown Copyright. Unauthorised reproduction infringes Crown copyright and may lead to prosecution or civil proceedings.  
 Buckinghamshire Council  
 Licence No: 100021529 2021



Status: PROPOSED

Tile Reference: Tile Ref: DL68

Sheet Revision Number: 0

Sheet Active From: 14/05/2021



**The Buckinghamshire Council (Traffic Movement) Order 2021**

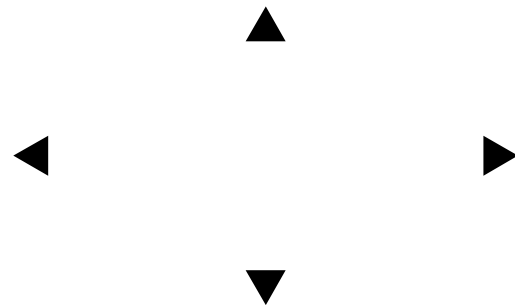


**SCALE -1 : 1250** at A3 size

NOTE: SEE MOVING MAP SCHEDULE LEGEND FOR RESTRICTIONS DISPLAYED



This map is reproduced from Ordnance Survey material with the permission of Ordnance Survey on behalf of the Controller of Her Majesty's Stationery Office © Crown Copyright. Unauthorised reproduction infringes Crown copyright and may lead to prosecution or civil proceedings. Buckinghamshire Council Licence No: 100021529 2021



Status: PROPOSED

Tile Reference: Tile Ref: DL69

Sheet Revision Number: 0

Sheet Active From: 14/05/2021

**The Buckinghamshire Council (Traffic Movement) Order 2021**

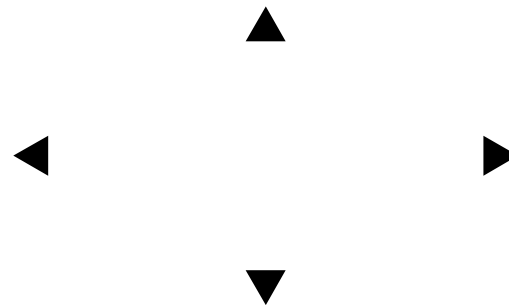


**SCALE** - 1 : 1250 at A3 size

NOTE: SEE MOVING MAP SCHEDULE LEGEND FOR RESTRICTIONS DISPLAYED



This map is reproduced from Ordnance Survey material with the permission of Ordnance Survey on behalf of the Controller of Her Majesty's Stationery Office © Crown Copyright. Unauthorised reproduction infringes Crown copyright and may lead to prosecution or civil proceedings.  
Buckinghamshire Council  
Licence No: 100021529 2021



Status: PROPOSED

Tile Reference: Tile Ref: DL71

Sheet Revision Number: 0

Sheet Active From: 14/05/2021

The Buckinghamshire Council (Traffic Movement) Order 2021

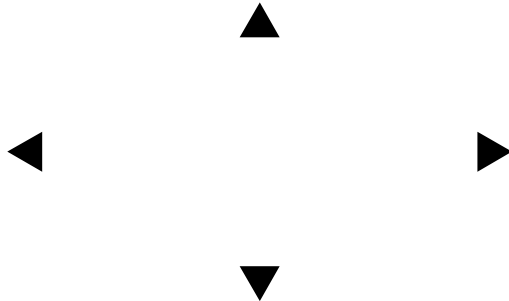


SCALE - 1 : 1250 at A3 size

NOTE: SEE MOVING MAP SCHEDULE LEGEND FOR RESTRICTIONS DISPLAYED



This map is reproduced from Ordnance Survey material with the permission of Ordnance Survey on behalf of the Controller of Her Majesty's Stationery Office © Crown Copyright. Unauthorised reproduction infringes Crown copyright and may lead to prosecution or civil proceedings. Buckinghamshire Council Licence No: 100021529 2021



Status: PROPOSED

Tile Reference: Tile Ref: DL72

Sheet Revision Number: 0

Sheet Active From: 14/05/2021

# The Buckinghamshire Council (Traffic Movement) Order 2021

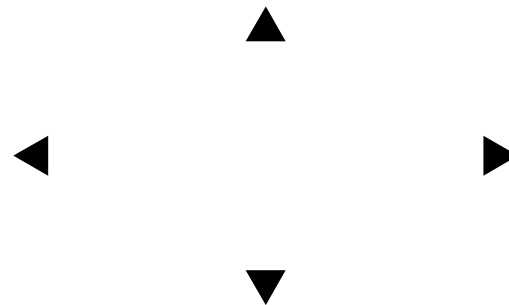


**SCALE** - 1 : 1250 at A3 size

NOTE: SEE MOVING MAP SCHEDULE LEGEND FOR RESTRICTIONS DISPLAYED



This map is reproduced from Ordnance Survey material with the permission of Ordnance Survey on behalf of the Controller of Her Majesty's Stationery Office © Crown Copyright. Unauthorised reproduction infringes Crown copyright and may lead to prosecution or civil proceedings. Buckinghamshire Council Licence No: 100021529 2021



Status: PROPOSED

Tile Reference: Tile Ref: DL73

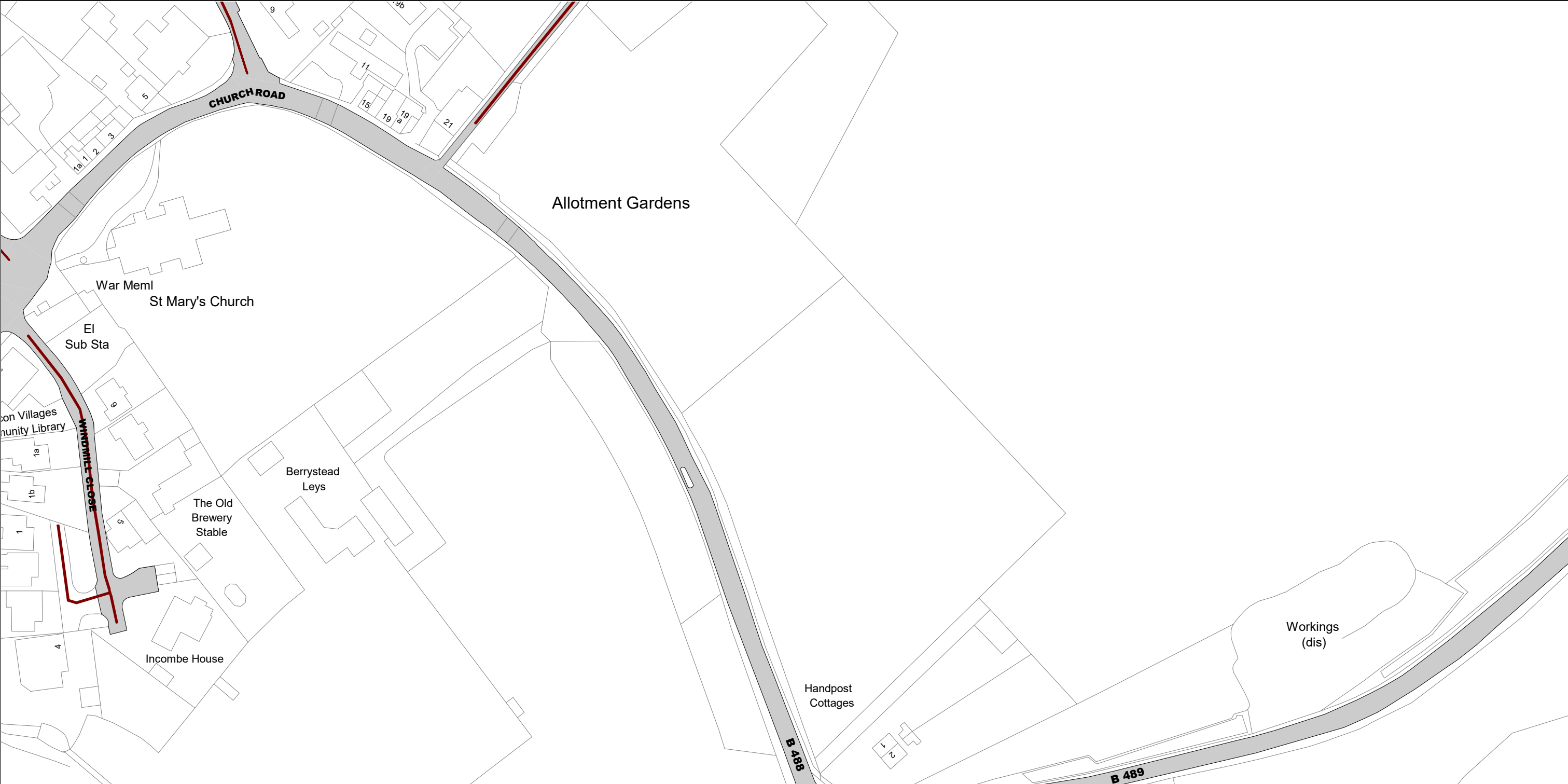
Sheet Revision Number: 0

Sheet Active From: 14/05/2021





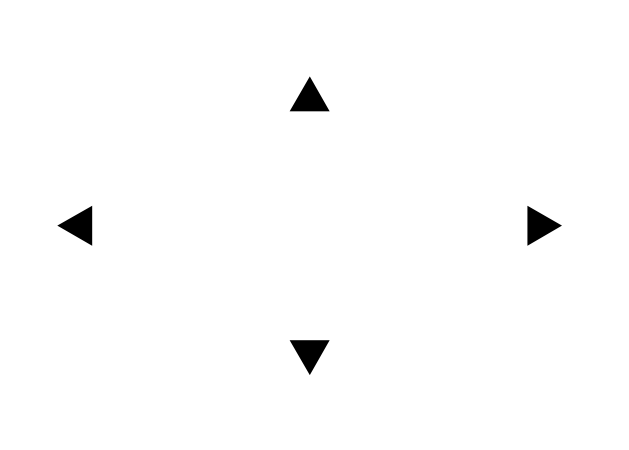
**The Buckinghamshire Council (Traffic Movement) Order 2021**



**SCALE** - 1 : 1250 at A3 size

NOTE: SEE MOVING MAP SCHEDULE LEGEND FOR RESTRICTIONS DISPLAYED

This map is reproduced from Ordnance Survey material with the permission of Ordnance Survey on behalf of the Controller of Her Majesty's Stationery Office © Crown Copyright. Unauthorised reproduction infringes Crown copyright and may lead to prosecution or civil proceedings.  
 Buckinghamshire Council  
 Licence No: 100021529 2021



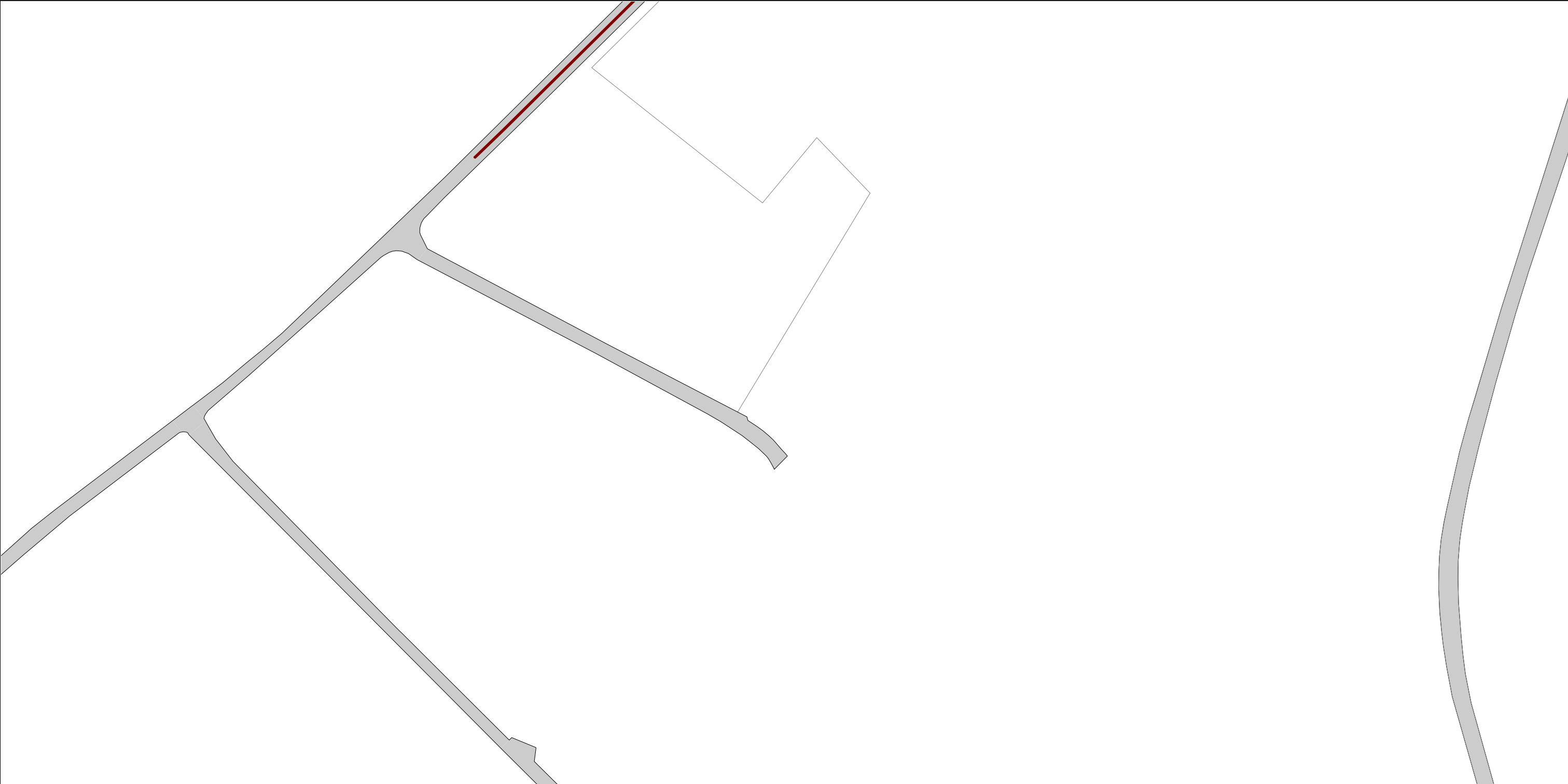
Status: PROPOSED

Tile Reference: Tile Ref: DL75

Sheet Revision Number: 0

Sheet Active From: 14/05/2021

The Buckinghamshire Council (Traffic Movement) Order 2021

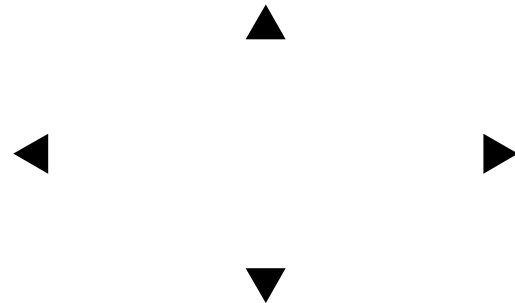


**SCALE** - 1 : 1250 at A3 size

NOTE: SEE MOVING MAP SCHEDULE LEGEND FOR RESTRICTIONS DISPLAYED



This map is reproduced from Ordnance Survey material with the permission of Ordnance Survey on behalf of the Controller of Her Majesty's Stationery Office © Crown Copyright. Unauthorised reproduction infringes Crown copyright and may lead to prosecution or civil proceedings. Buckinghamshire Council Licence No: 100021529 2021



Status: PROPOSED


Tile Reference: Tile Ref: DM66

Sheet Revision Number: 0

Sheet Active From: 14/05/2021



The Buckinghamshire Council (Traffic Movement) Order 2021

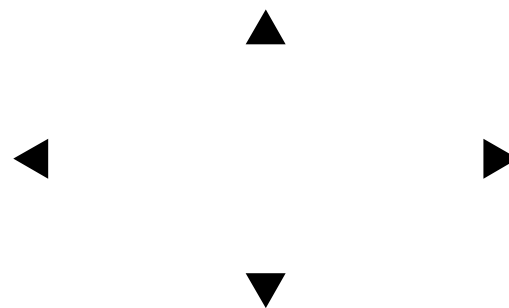


SCALE -1 : 1250 at A3 size

NOTE: SEE MOVING MAP SCHEDULE LEGEND FOR RESTRICTIONS DISPLAYED



This map is reproduced from Ordnance Survey material with the permission of Ordnance Survey on behalf of the Controller of Her Majesty's Stationery Office © Crown Copyright. Unauthorised reproduction infringes Crown copyright and may lead to prosecution or civil proceedings.  
 Buckinghamshire Council  
 Licence No: 100021529 2021



Status: PROPOSED

Tile Reference: Tile Ref: DM69

Sheet Revision Number: 0

Sheet Active From: 14/05/2021

The Buckinghamshire Council (Traffic Movement) Order 2021




SCALE - 1 : 1250 at A3 size

NOTE: SEE MOVING MAP SCHEDULE LEGEND FOR RESTRICTIONS DISPLAYED



This map is reproduced from Ordnance Survey material with the permission of Ordnance Survey on behalf of the Controller of Her Majesty's Stationery Office © Crown Copyright. Unauthorised reproduction infringes Crown copyright and may lead to prosecution or civil proceedings. Buckinghamshire Council Licence No: 100021529 2021



Status: PROPOSED

Tile Reference: Tile Ref: DM71

Sheet Revision Number: 0

Sheet Active From: 14/05/2021

The Buckinghamshire Council (Traffic Movement) Order 2021

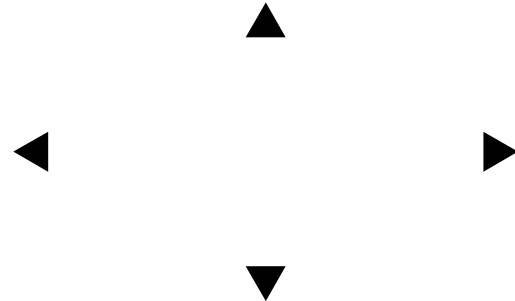


**SCALE** - 1 : 1250 at A3 size

NOTE: SEE MOVING MAP SCHEDULE LEGEND FOR RESTRICTIONS DISPLAYED



This map is reproduced from Ordnance Survey material with the permission of Ordnance Survey on behalf of the Controller of Her Majesty's Stationery Office © Crown Copyright. Unauthorised reproduction infringes Crown copyright and may lead to prosecution or civil proceedings. Buckinghamshire Council Licence No: 100021529 2021



Status: PROPOSED

Tile Reference: Tile Ref: DM72

Sheet Revision Number: 0

Sheet Active From: 14/05/2021

**The Buckinghamshire Council (Traffic Movement) Order 2021**

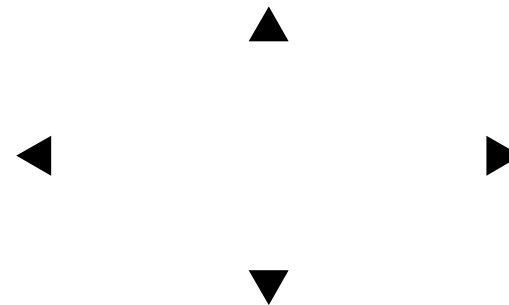


**SCALE - 1 : 1250** at A3 size

NOTE: SEE MOVING MAP SCHEDULE LEGEND FOR RESTRICTIONS DISPLAYED



This map is reproduced from Ordnance Survey material with the permission of Ordnance Survey on behalf of the Controller of Her Majesty's Stationery Office © Crown Copyright. Unauthorised reproduction infringes Crown copyright and may lead to prosecution or civil proceedings.  
Buckinghamshire Council  
Licence No: 100021529 2021



Status: PROPOSED

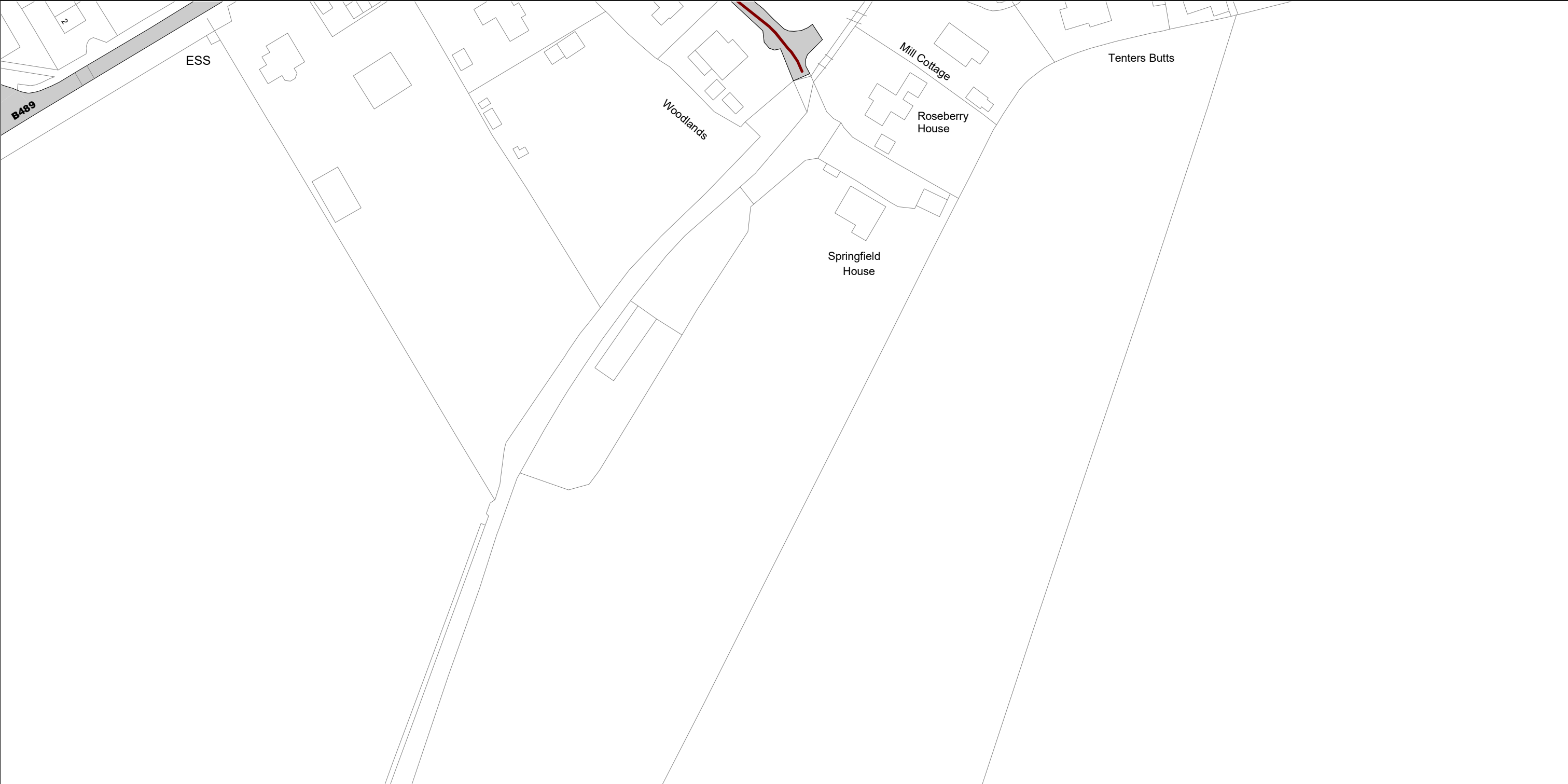
Tile Reference: Tile Ref: DM73

Sheet Revision Number: 0

Sheet Active From: 14/05/2021



The Buckinghamshire Council (Traffic Movement) Order 2021

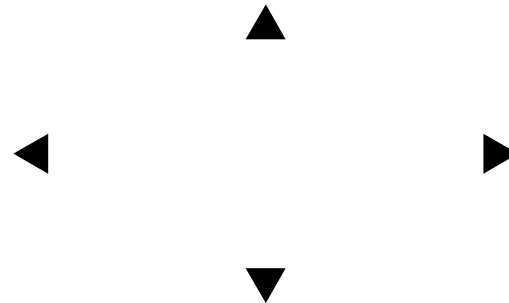


**SCALE** - 1 : 1250 at A3 size

NOTE: SEE MOVING MAP SCHEDULE LEGEND FOR RESTRICTIONS DISPLAYED



This map is reproduced from Ordnance Survey material with the permission of Ordnance Survey on behalf of the Controller of Her Majesty's Stationery Office © Crown Copyright. Unauthorised reproduction infringes Crown copyright and may lead to prosecution or civil proceedings.  
 Buckinghamshire Council  
 Licence No: 100021529 2021



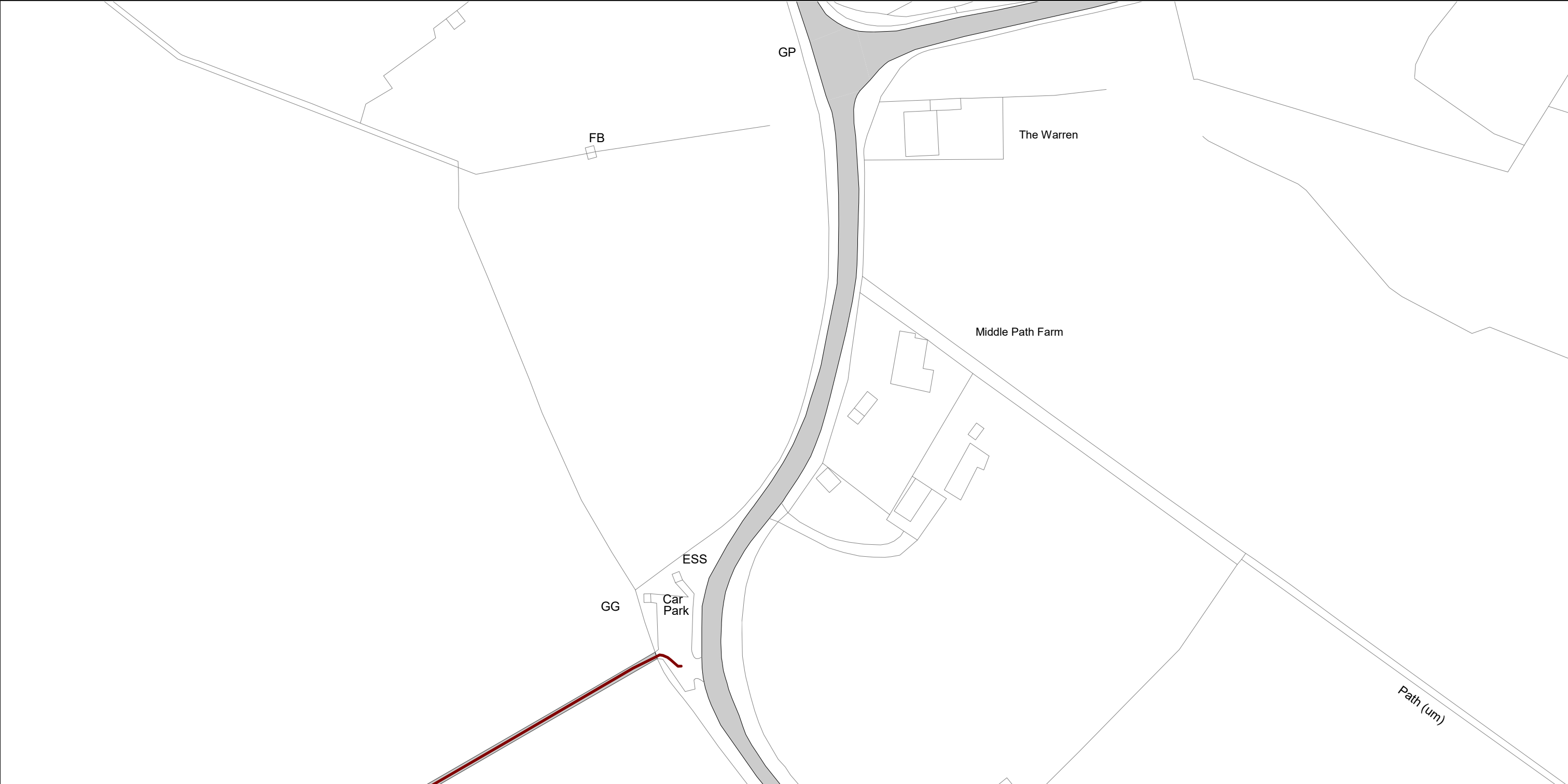
Status: PROPOSED

Tile Reference: Tile Ref: DM74

Sheet Revision Number: 0

Sheet Active From: 14/05/2021

**The Buckinghamshire Council (Traffic Movement) Order 2021**

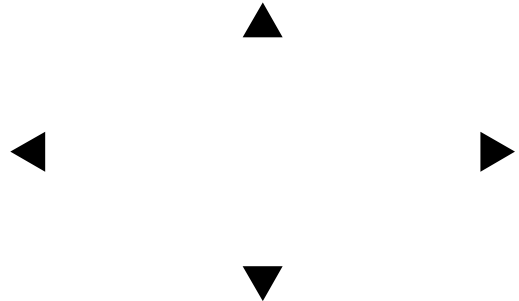


**SCALE -1 : 1250** at A3 size

NOTE: SEE MOVING MAP SCHEDULE LEGEND FOR RESTRICTIONS DISPLAYED



This map is reproduced from Ordnance Survey material with the permission of Ordnance Survey on behalf of the Controller of Her Majesty's Stationery Office © Crown Copyright. Unauthorised reproduction infringes Crown copyright and may lead to prosecution or civil proceedings. Buckinghamshire Council Licence No: 100021529 2021



Status: PROPOSED

Tile Reference: Tile Ref: DM75

Sheet Revision Number: 0

Sheet Active From: 14/05/2021

The Buckinghamshire Council (Traffic Movement) Order 2021




**SCALE** -1 : 1250 at A3 size

NOTE: SEE MOVING MAP SCHEDULE LEGEND FOR RESTRICTIONS DISPLAYED



This map is reproduced from Ordnance Survey material with the permission of Ordnance Survey on behalf of the Controller of Her Majesty's Stationery Office © Crown Copyright. Unauthorised reproduction infringes Crown copyright and may lead to prosecution or civil proceedings. Buckinghamshire Council Licence No: 100021529 2021



Status: PROPOSED


Tile Reference: Tile Ref: DN68

Sheet Revision Number: 0

Sheet Active From: 14/05/2021



The Buckinghamshire Council (Traffic Movement) Order 2021




SCALE - 1 : 1250 at A3 size

NOTE: SEE MOVING MAP SCHEDULE LEGEND FOR RESTRICTIONS DISPLAYED



This map is reproduced from Ordnance Survey material with the permission of Ordnance Survey on behalf of the Controller of Her Majesty's Stationery Office © Crown Copyright. Unauthorised reproduction infringes Crown copyright and may lead to prosecution or civil proceedings. Buckinghamshire Council Licence No: 100021529 2021



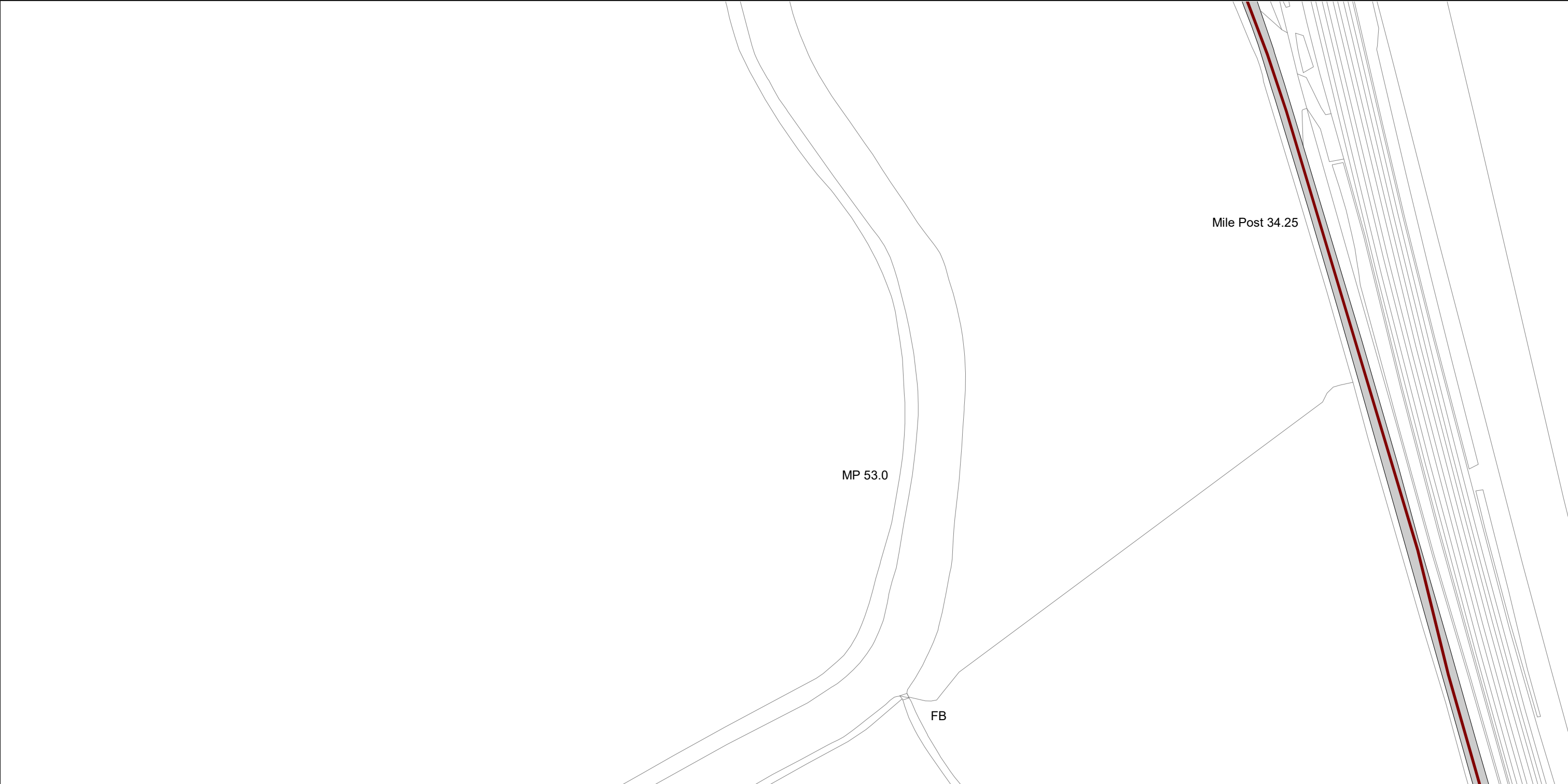
Status: PROPOSED

Tile Reference: Tile Ref: DN69

Sheet Revision Number: 0

Sheet Active From: 14/05/2021

The Buckinghamshire Council (Traffic Movement) Order 2021

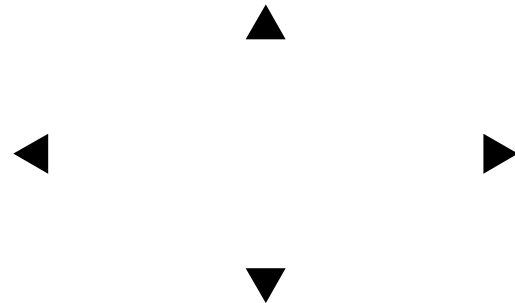


SCALE - 1 : 1250 at A3 size

NOTE: SEE MOVING MAP SCHEDULE LEGEND FOR RESTRICTIONS DISPLAYED



This map is reproduced from Ordnance Survey material with the permission of Ordnance Survey on behalf of the Controller of Her Majesty's Stationery Office © Crown Copyright. Unauthorised reproduction infringes Crown copyright and may lead to prosecution or civil proceedings.  
 Buckinghamshire Council  
 Licence No: 100021529 2021



Status: PROPOSED

Tile Reference: Tile Ref: DN71

Sheet Revision Number: 0

Sheet Active From: 14/05/2021

The Buckinghamshire Council (Traffic Movement) Order 2021

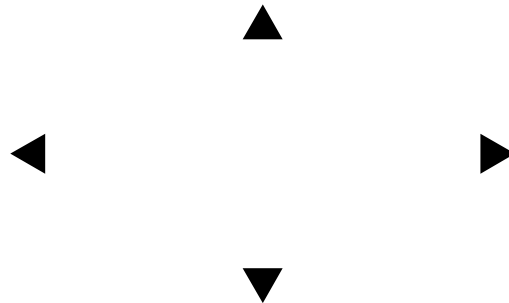


**SCALE** - 1 : 1250 at A3 size

NOTE: SEE MOVING MAP SCHEDULE LEGEND FOR RESTRICTIONS DISPLAYED



This map is reproduced from Ordnance Survey material with the permission of Ordnance Survey on behalf of the Controller of Her Majesty's Stationery Office © Crown Copyright. Unauthorised reproduction infringes Crown copyright and may lead to prosecution or civil proceedings. Buckinghamshire Council Licence No: 100021529 2021



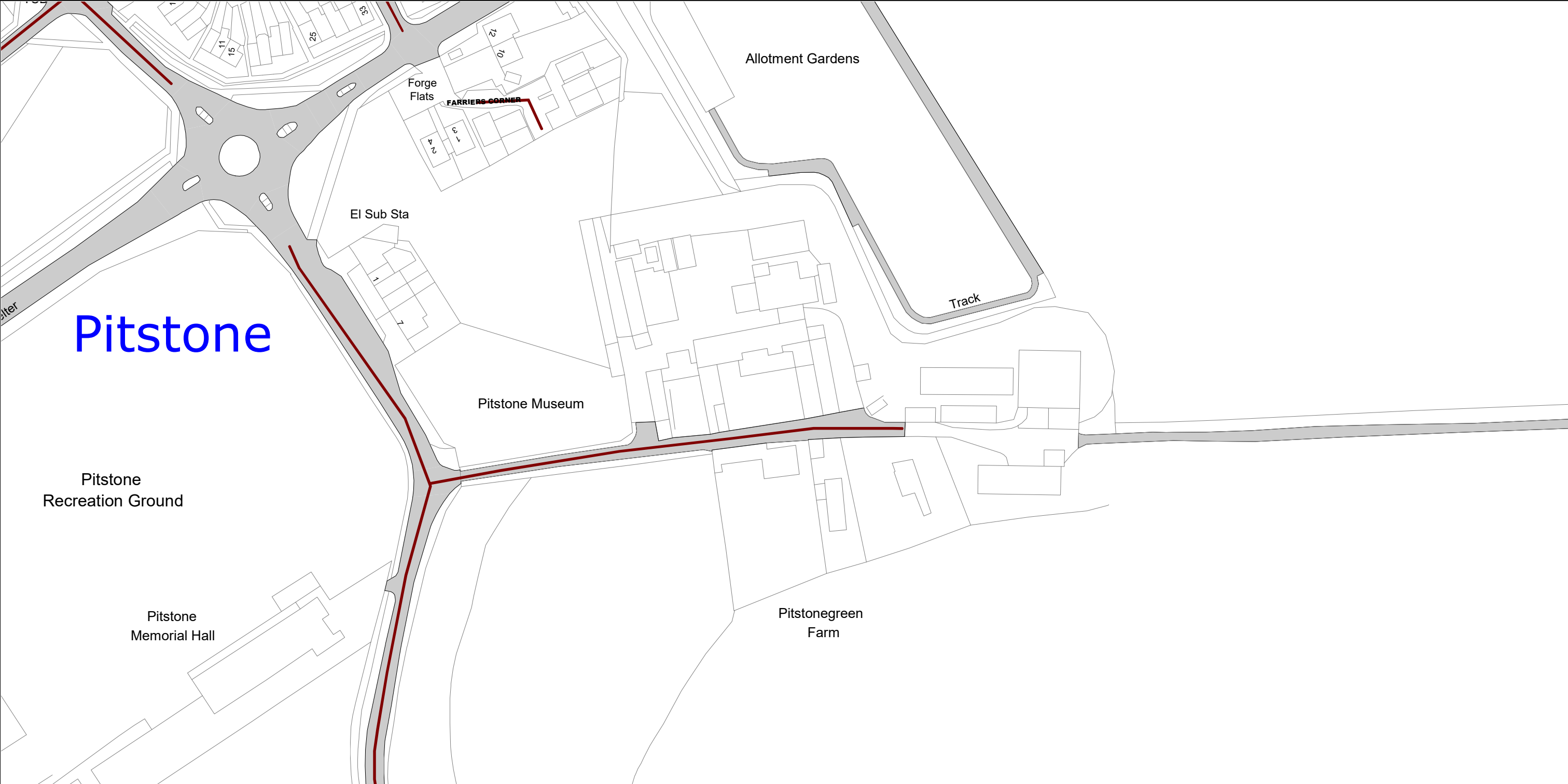
Status: PROPOSED

Tile Reference: Tile Ref: DN72

Sheet Revision Number: 0

Sheet Active From: 14/05/2021

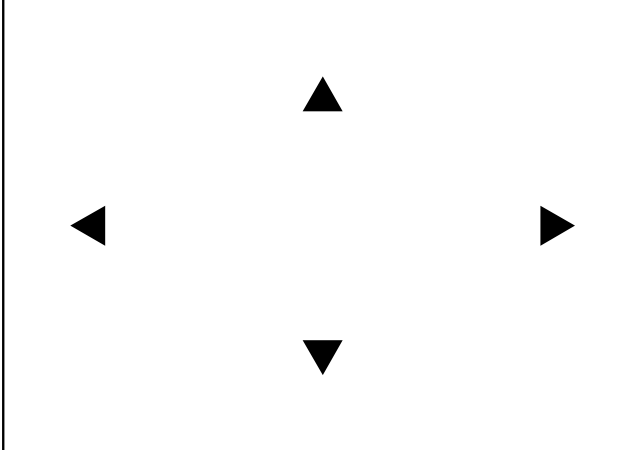
The Buckinghamshire Council (Traffic Movement) Order 2021



**SCALE** - 1 : 1250 at A3 size

NOTE: SEE MOVING MAP SCHEDULE LEGEND FOR RESTRICTIONS DISPLAYED

This map is reproduced from Ordnance Survey material with the permission of Ordnance Survey on behalf of the Controller of Her Majesty's Stationery Office © Crown Copyright. Unauthorised reproduction infringes Crown copyright and may lead to prosecution or civil proceedings.  
 Buckinghamshire Council  
 Licence No: 100021529 2021



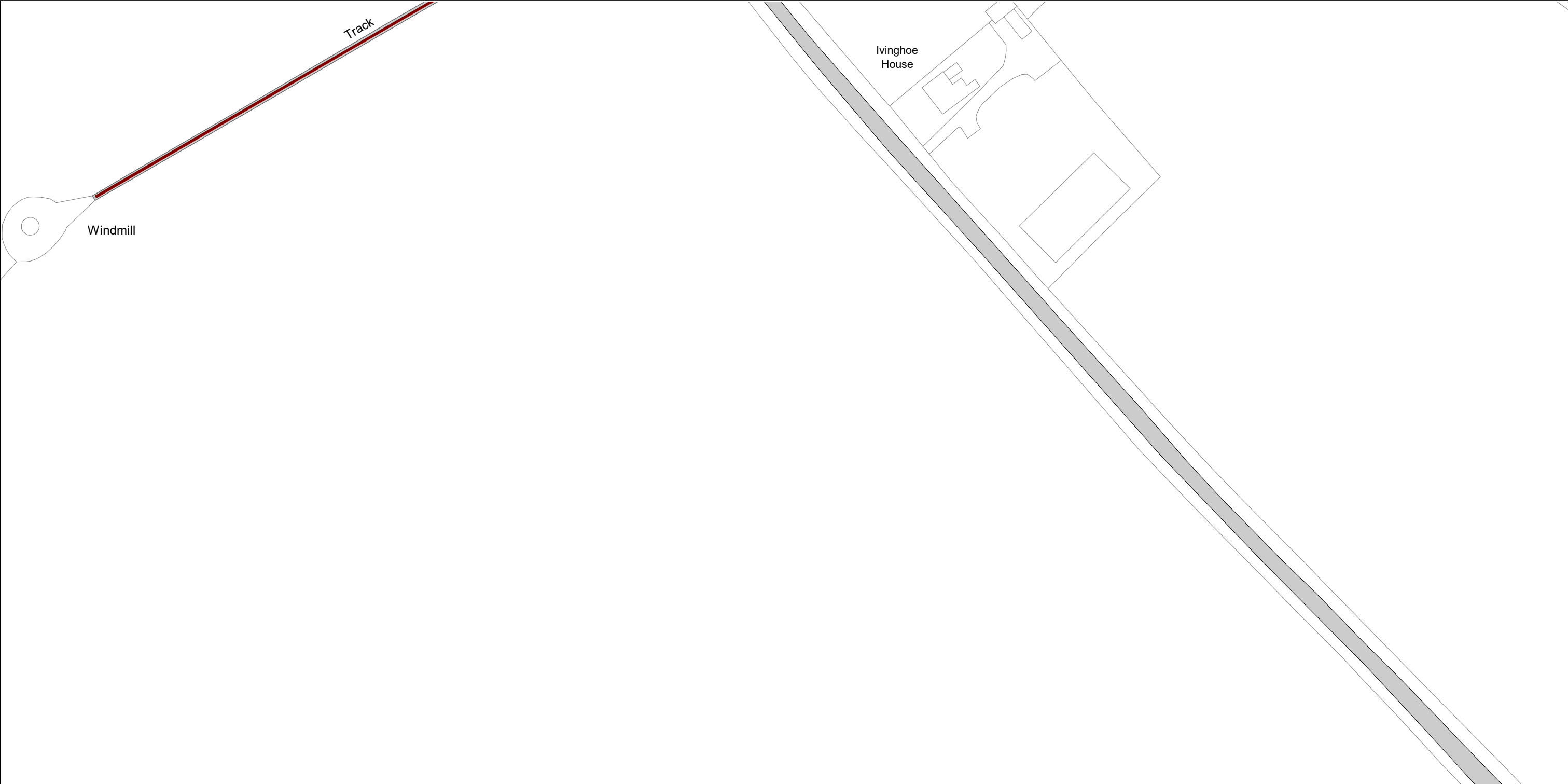
Status: PROPOSED

Tile Reference: Tile Ref: DN73

Sheet Revision Number: 0

Sheet Active From: 14/05/2021

The Buckinghamshire Council (Traffic Movement) Order 2021

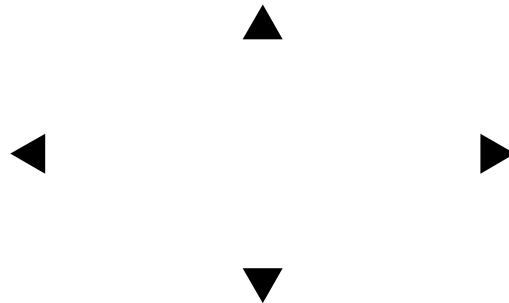


**SCALE** -1 : 1250 at A3 size

NOTE: SEE MOVING MAP SCHEDULE LEGEND FOR RESTRICTIONS DISPLAYED



This map is reproduced from Ordnance Survey material with the permission of Ordnance Survey on behalf of the Controller of Her Majesty's Stationery Office © Crown Copyright. Unauthorised reproduction infringes Crown copyright and may lead to prosecution or civil proceedings.  
 Buckinghamshire Council  
 Licence No: 100021529 2021



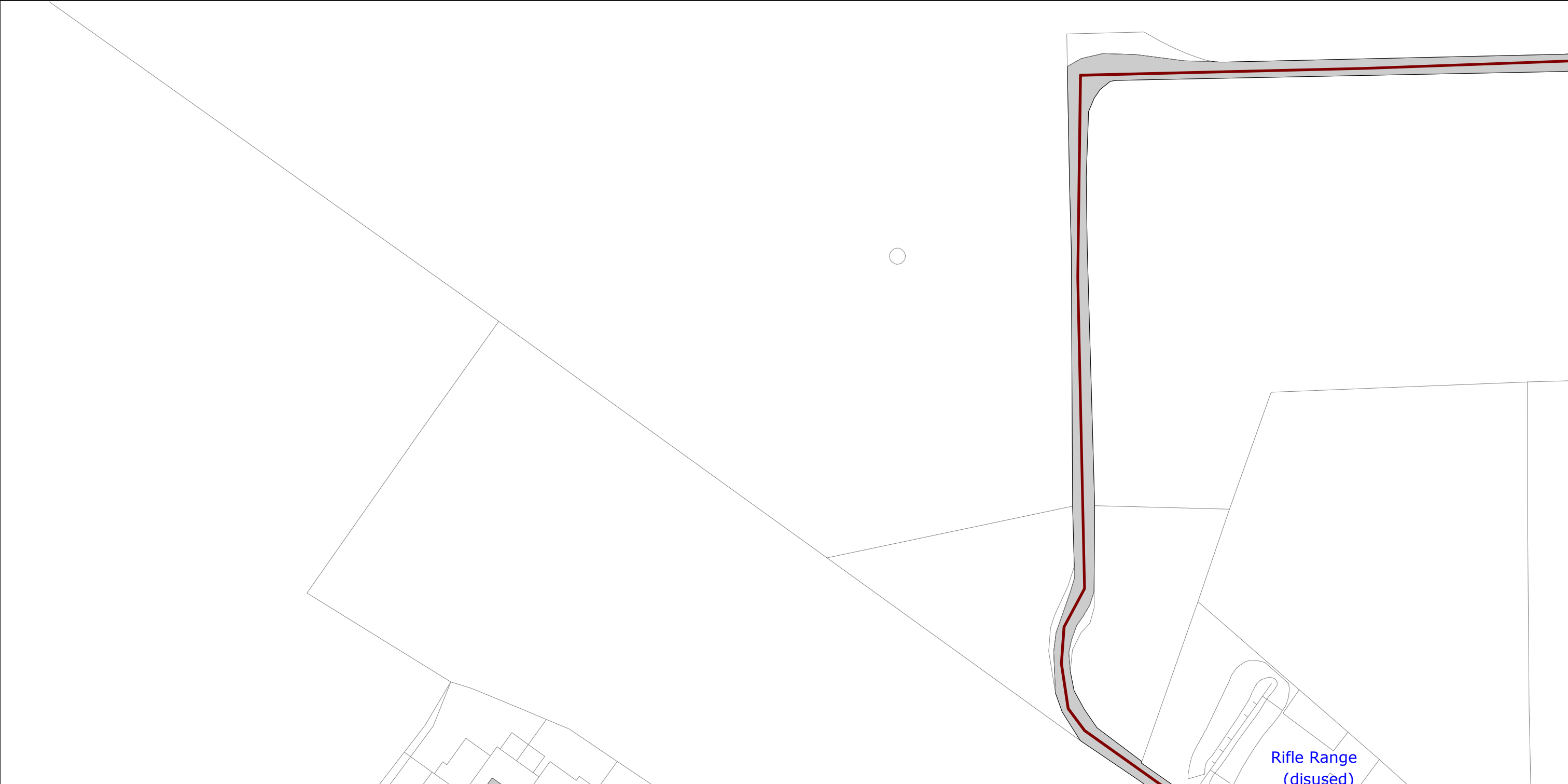
Status: PROPOSED

Tile Reference: Tile Ref: DN75

Sheet Revision Number: 0

Sheet Active From: 14/05/2021

The Buckinghamshire Council (Traffic Movement) Order 2021




SCALE - 1 : 1250 at A3 size

NOTE: SEE MOVING MAP SCHEDULE LEGEND FOR RESTRICTIONS DISPLAYED



This map is reproduced from Ordnance Survey material with the permission of Ordnance Survey on behalf of the Controller of Her Majesty's Stationery Office © Crown Copyright. Unauthorised reproduction infringes Crown copyright and may lead to prosecution or civil proceedings. Buckinghamshire Council Licence No: 100021529 2021



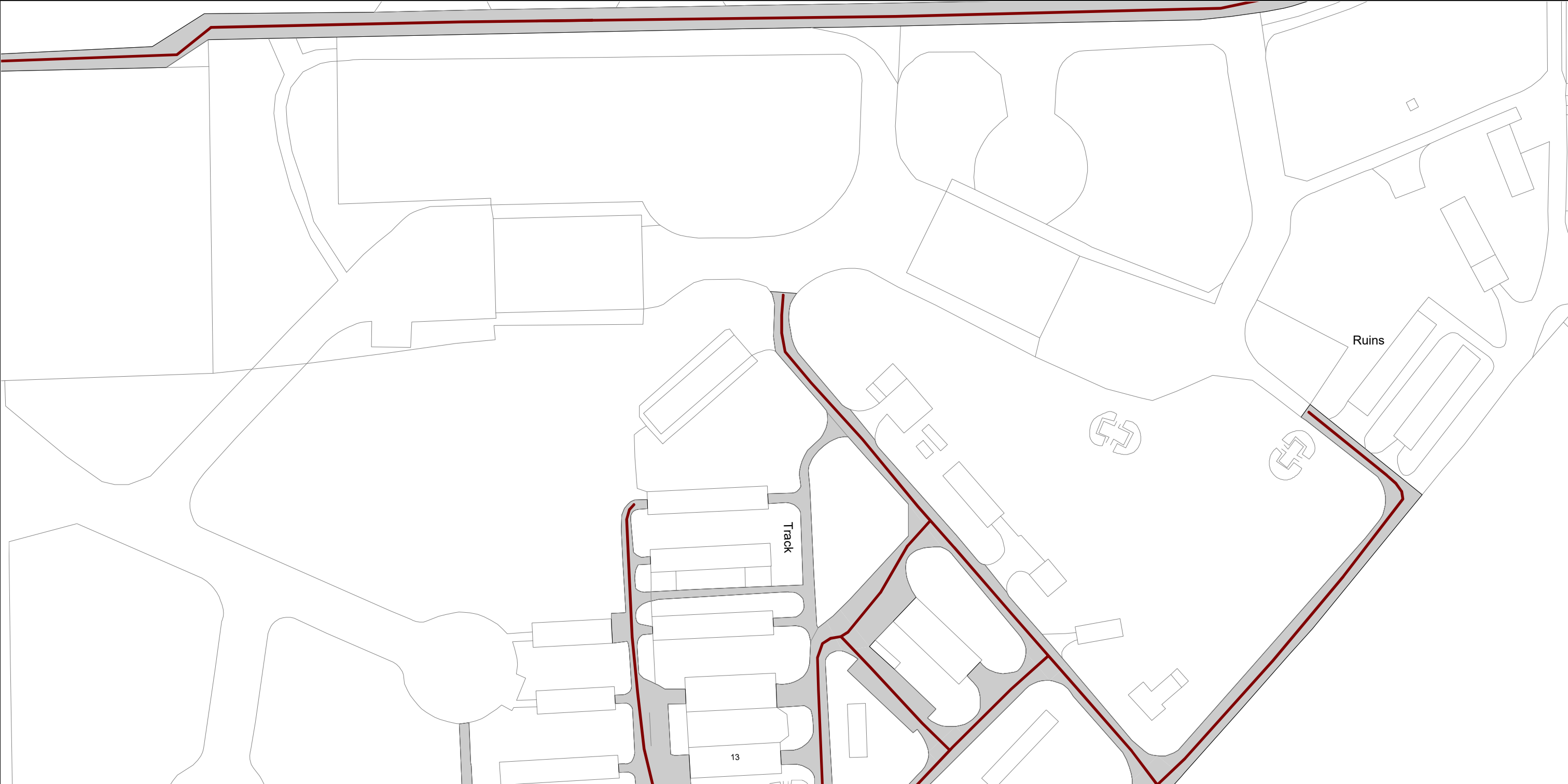
Status: PROPOSED

Tile Reference: Tile Ref: DO67

Sheet Revision Number: 0

Sheet Active From: 14/05/2021

The Buckinghamshire Council (Traffic Movement) Order 2021

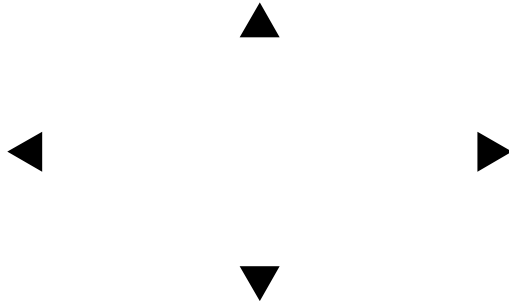


SCALE - 1 : 1250 at A3 size

NOTE: SEE MOVING MAP SCHEDULE LEGEND FOR RESTRICTIONS DISPLAYED



This map is reproduced from Ordnance Survey material with the permission of Ordnance Survey on behalf of the Controller of Her Majesty's Stationery Office © Crown Copyright. Unauthorised reproduction infringes Crown copyright and may lead to prosecution or civil proceedings. Buckinghamshire Council Licence No: 100021529 2021



Status: PROPOSED


Tile Reference: Tile Ref: DO68

Sheet Revision Number: 0

Sheet Active From: 14/05/2021



The Buckinghamshire Council (Traffic Movement) Order 2021

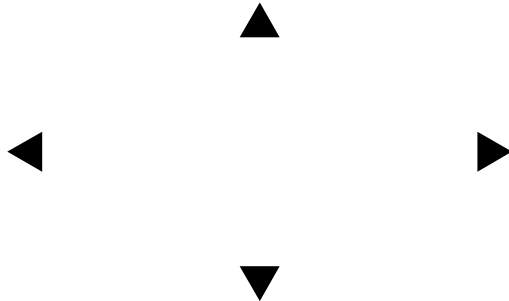


SCALE - 1 : 1250 at A3 size

NOTE: SEE MOVING MAP SCHEDULE LEGEND FOR RESTRICTIONS DISPLAYED



This map is reproduced from Ordnance Survey material with the permission of Ordnance Survey on behalf of the Controller of Her Majesty's Stationery Office © Crown Copyright. Unauthorised reproduction infringes Crown copyright and may lead to prosecution or civil proceedings. Buckinghamshire Council Licence No: 100021529 2021



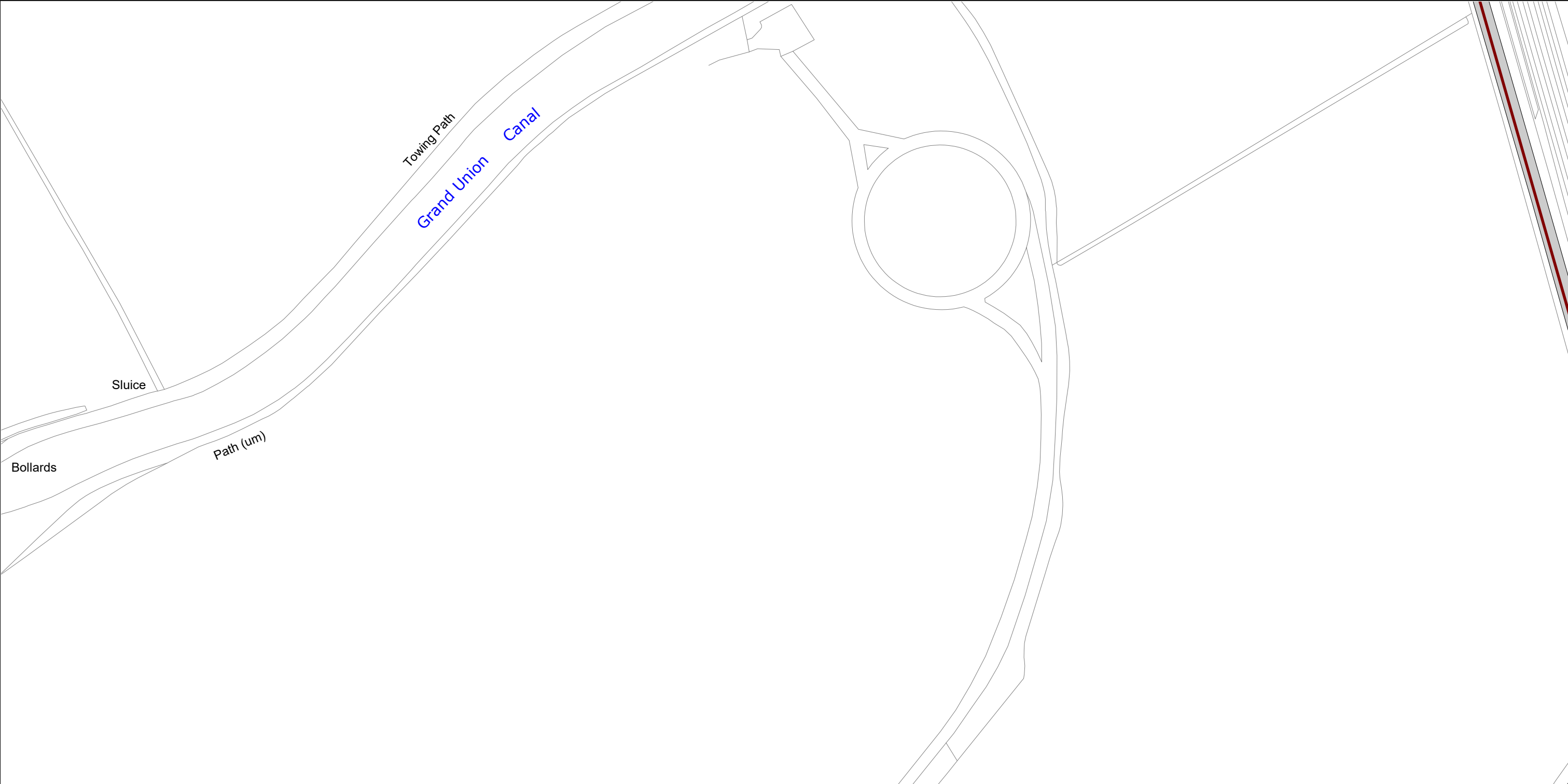
Status: PROPOSED

Tile Reference: Tile Ref: DO69

Sheet Revision Number: 0

Sheet Active From: 14/05/2021

**The Buckinghamshire Council (Traffic Movement) Order 2021**

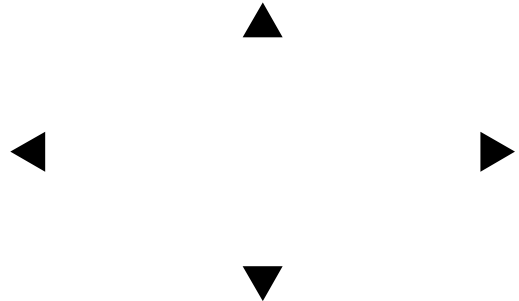


**SCALE -1 : 1250** at A3 size

NOTE: SEE MOVING MAP SCHEDULE LEGEND FOR RESTRICTIONS DISPLAYED



This map is reproduced from Ordnance Survey material with the permission of Ordnance Survey on behalf of the Controller of Her Majesty's Stationery Office © Crown Copyright. Unauthorised reproduction infringes Crown copyright and may lead to prosecution or civil proceedings.  
 Buckinghamshire Council  
 Licence No: 100021529 2021



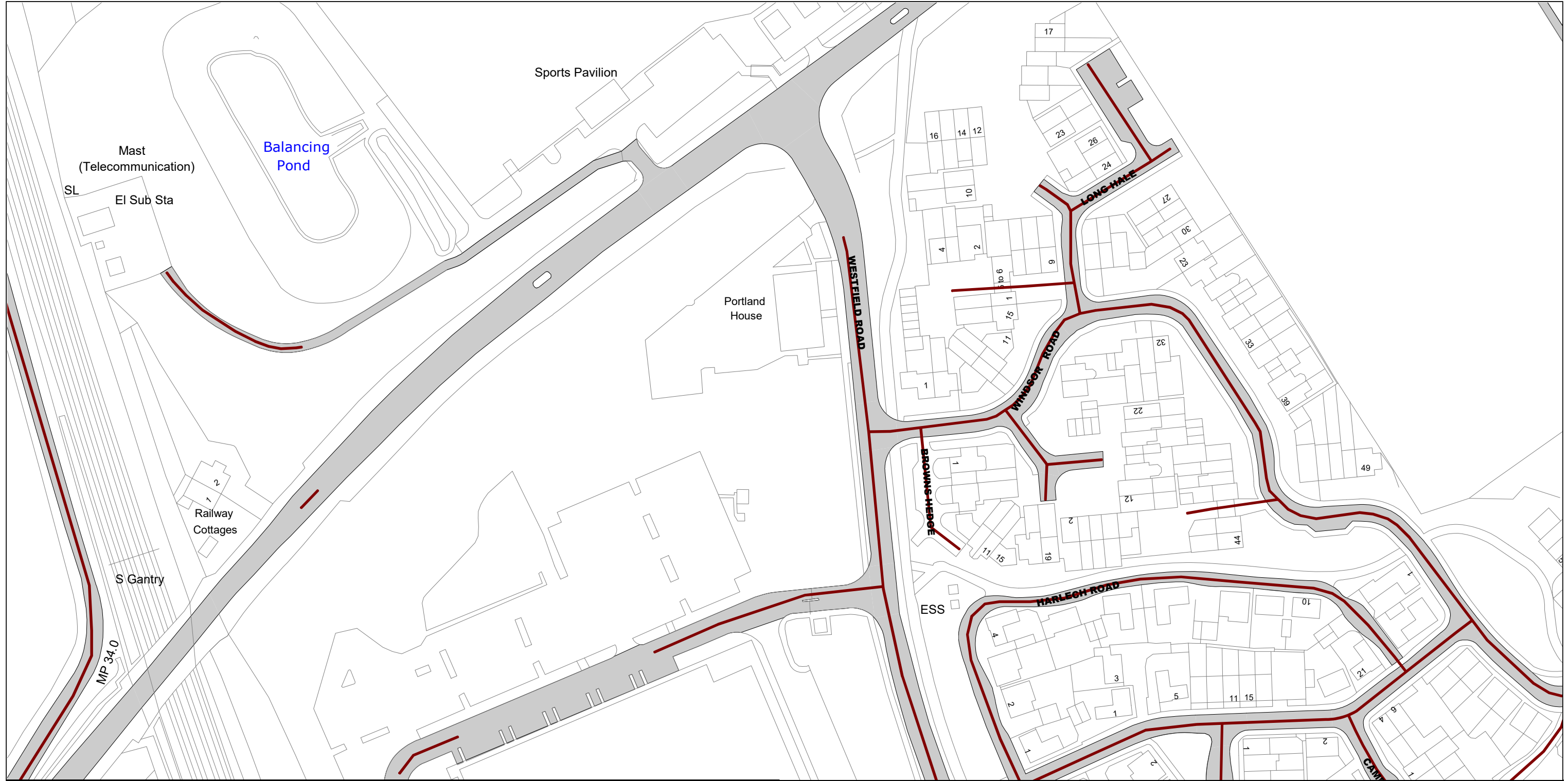
Status: PROPOSED

Tile Reference: Tile Ref: D071

Sheet Revision Number: 0

Sheet Active From: 14/05/2021

**The Buckinghamshire Council (Traffic Movement) Order 2021**

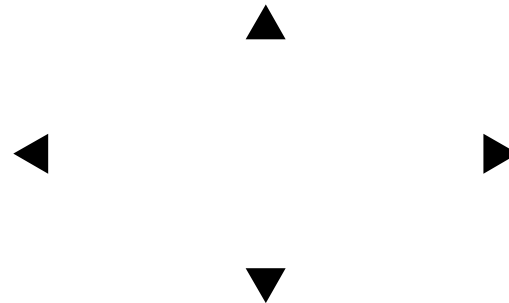


**SCALE** - 1 : 1250 at A3 size

NOTE: SEE MOVING MAP SCHEDULE LEGEND FOR RESTRICTIONS DISPLAYED



This map is reproduced from Ordnance Survey material with the permission of Ordnance Survey on behalf of the Controller of Her Majesty's Stationery Office © Crown Copyright. Unauthorised reproduction infringes Crown copyright and may lead to prosecution or civil proceedings. Buckinghamshire Council Licence No: 100021529 2021



Status: PROPOSED

Tile Reference: Tile Ref: D072

Sheet Revision Number: 0

Sheet Active From: 14/05/2021

The Buckinghamshire Council (Traffic Movement) Order 2021

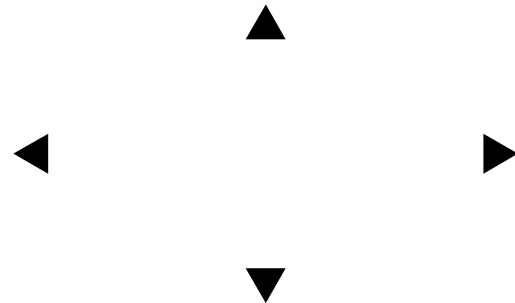


SCALE - 1 : 1250 at A3 size

NOTE: SEE MOVING MAP SCHEDULE LEGEND FOR RESTRICTIONS DISPLAYED



This map is reproduced from Ordnance Survey material with the permission of Ordnance Survey on behalf of the Controller of Her Majesty's Stationery Office © Crown Copyright. Unauthorised reproduction infringes Crown copyright and may lead to prosecution or civil proceedings. Buckinghamshire Council Licence No: 100021529 2021



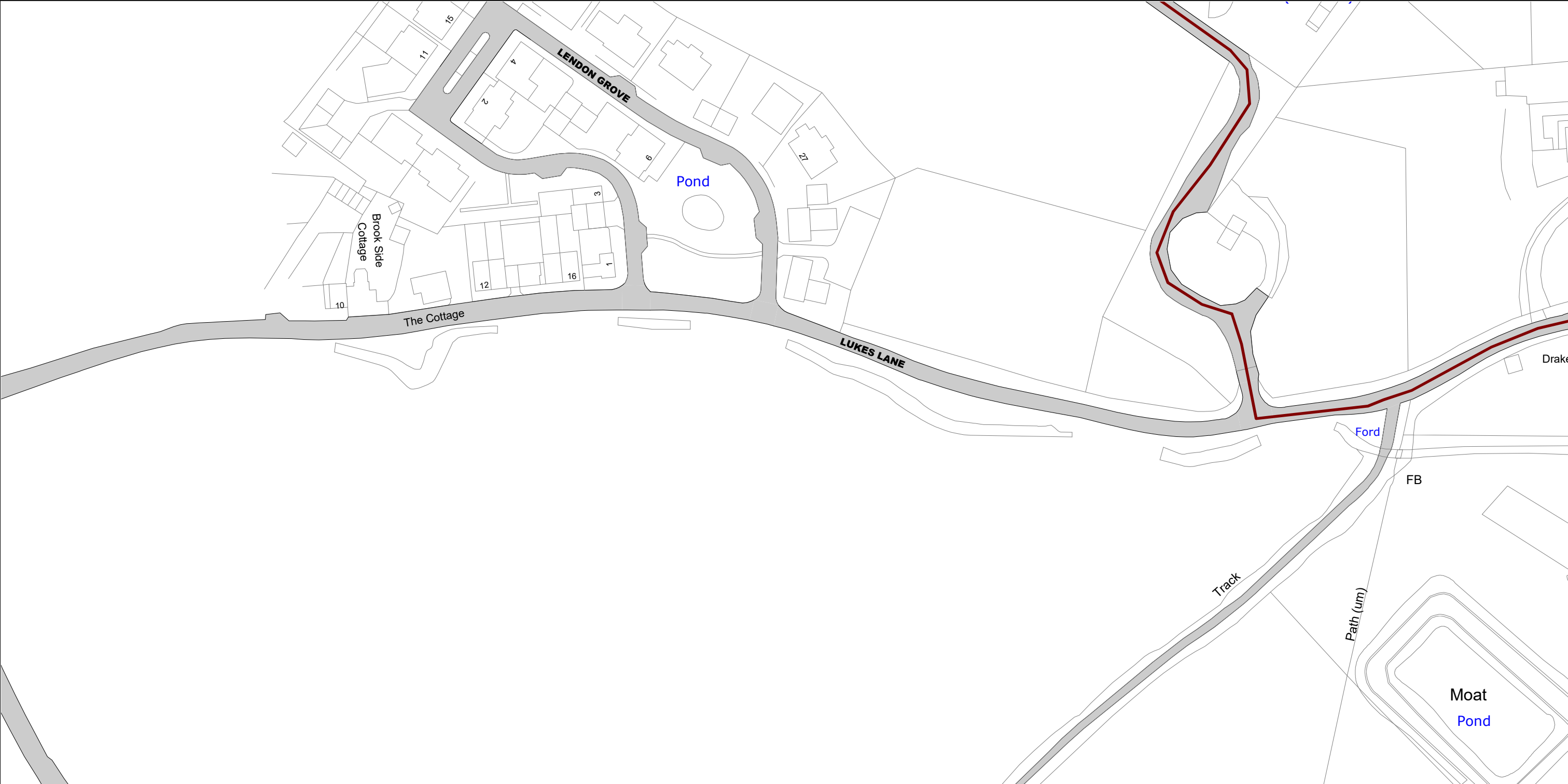
Status: PROPOSED

Tile Reference: Tile Ref: D073

Sheet Revision Number: 0

Sheet Active From: 14/05/2021

The Buckinghamshire Council (Traffic Movement) Order 2021

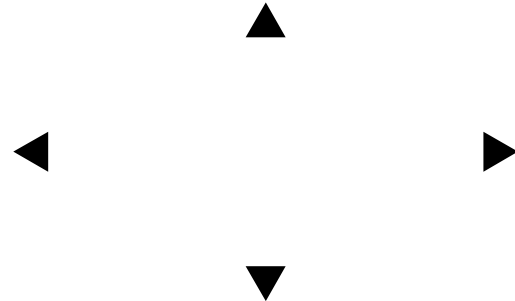


SCALE -1 : 1250 at A3 size

NOTE: SEE MOVING MAP SCHEDULE LEGEND FOR RESTRICTIONS DISPLAYED



This map is reproduced from Ordnance Survey material with the permission of Ordnance Survey on behalf of the Controller of Her Majesty's Stationery Office © Crown Copyright. Unauthorised reproduction infringes Crown copyright and may lead to prosecution or civil proceedings. Buckinghamshire Council Licence No: 100021529 2021



Status: PROPOSED

Tile Reference: Tile Ref: DP67

Sheet Revision Number: 0

Sheet Active From: 14/05/2021



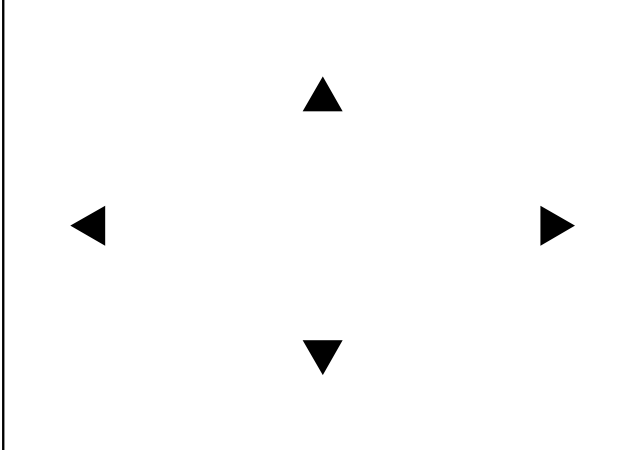
**The Buckinghamshire Council (Traffic Movement) Order 2021**



**SCALE - 1 : 1250** at A3 size

NOTE: SEE MOVING MAP SCHEDULE LEGEND FOR RESTRICTIONS DISPLAYED

This map is reproduced from Ordnance Survey material with the permission of Ordnance Survey on behalf of the Controller of Her Majesty's Stationery Office © Crown Copyright. Unauthorised reproduction infringes Crown copyright and may lead to prosecution or civil proceedings.  
 Buckinghamshire Council  
 Licence No: 100021529 2021



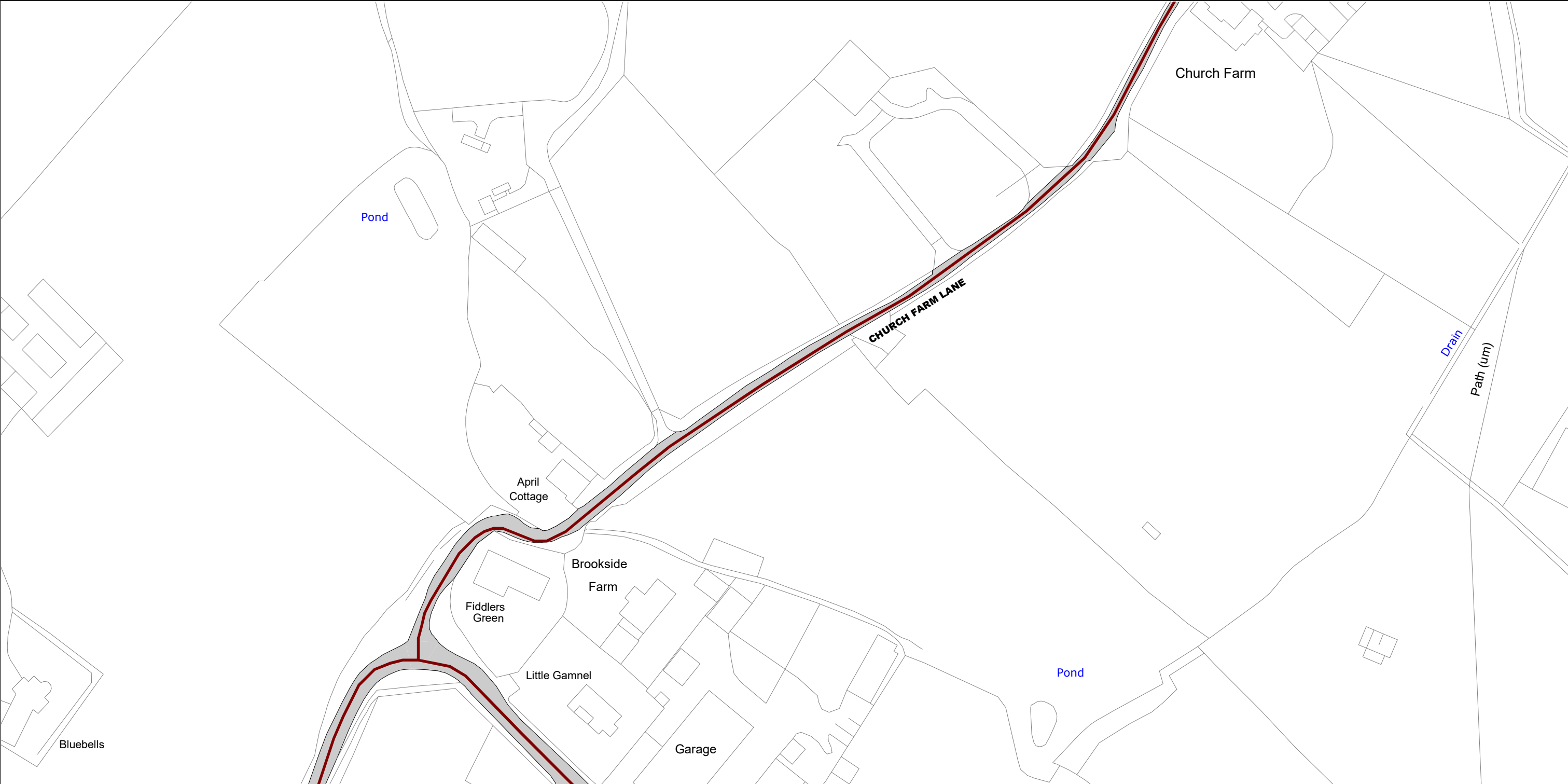
Status: PROPOSED

Tile Reference: Tile Ref: DP68

Sheet Revision Number: 0

Sheet Active From: 14/05/2021

**The Buckinghamshire Council (Traffic Movement) Order 2021**

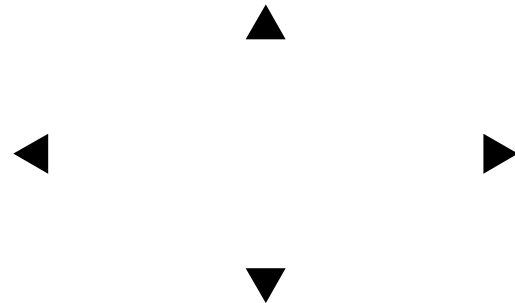


**SCALE - 1 : 1250** at A3 size

NOTE: SEE MOVING MAP SCHEDULE LEGEND FOR RESTRICTIONS DISPLAYED



This map is reproduced from Ordnance Survey material with the permission of Ordnance Survey on behalf of the Controller of Her Majesty's Stationery Office © Crown Copyright. Unauthorised reproduction infringes Crown copyright and may lead to prosecution or civil proceedings. Buckinghamshire Council Licence No: 100021529 2021



Status: PROPOSED

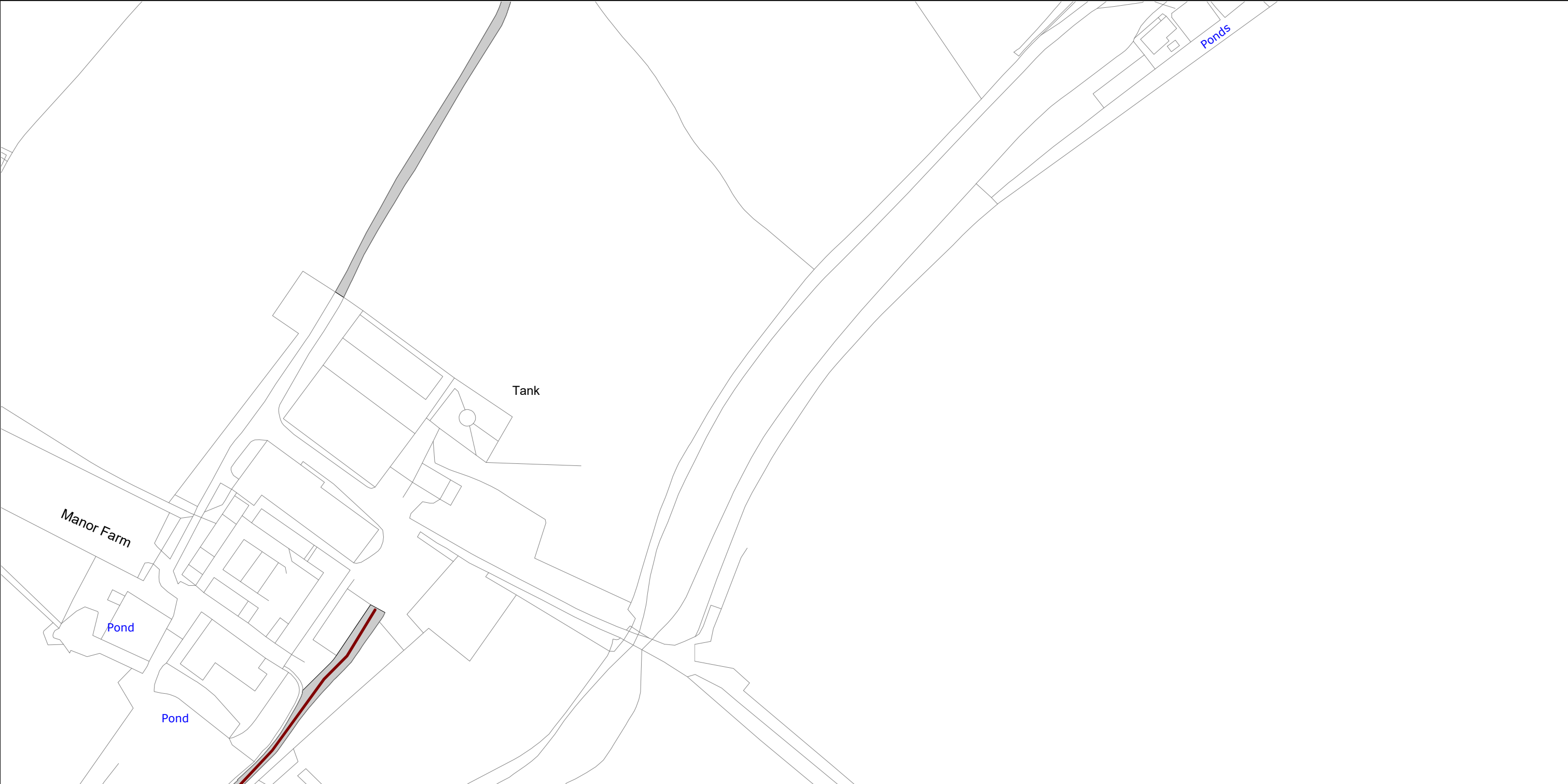
Tile Reference: Tile Ref: DP69

Sheet Revision Number: 0

Sheet Active From: 14/05/2021



The Buckinghamshire Council (Traffic Movement) Order 2021

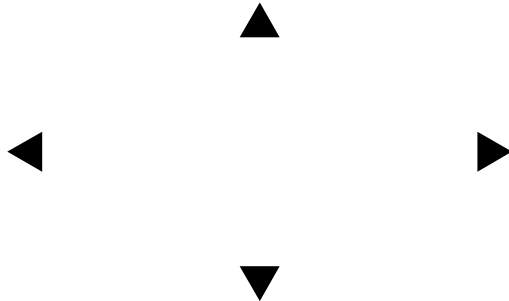


SCALE - 1 : 1250 at A3 size

NOTE: SEE MOVING MAP SCHEDULE LEGEND FOR RESTRICTIONS DISPLAYED



This map is reproduced from Ordnance Survey material with the permission of Ordnance Survey on behalf of the Controller of Her Majesty's Stationery Office © Crown Copyright. Unauthorised reproduction infringes Crown copyright and may lead to prosecution or civil proceedings. Buckinghamshire Council Licence No: 100021529 2021




Status: PROPOSED

Tile Reference: Tile Ref: DP70

Sheet Revision Number: 0

Sheet Active From: 14/05/2021

The Buckinghamshire Council (Traffic Movement) Order 2021

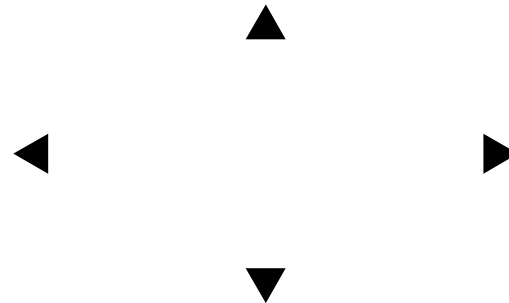


SCALE -1 : 1250 at A3 size

NOTE: SEE MOVING MAP SCHEDULE LEGEND FOR RESTRICTIONS DISPLAYED



This map is reproduced from Ordnance Survey material with the permission of Ordnance Survey on behalf of the Controller of Her Majesty's Stationery Office © Crown Copyright. Unauthorised reproduction infringes Crown copyright and may lead to prosecution or civil proceedings.  
 Buckinghamshire Council  
 Licence No: 100021529 2021



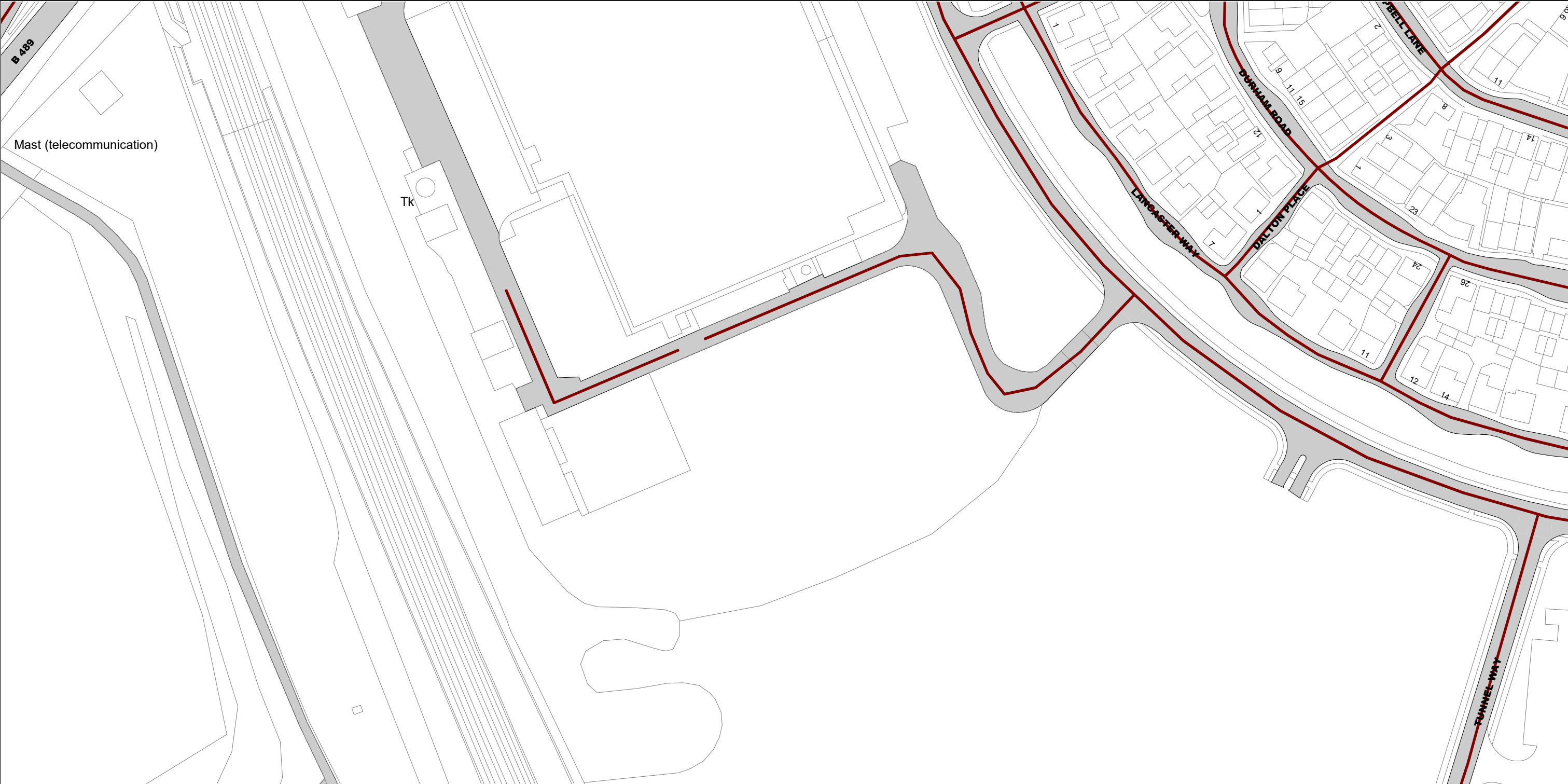
Status: PROPOSED

Tile Reference: Tile Ref: DP71

Sheet Revision Number: 0

Sheet Active From: 14/05/2021

The Buckinghamshire Council (Traffic Movement) Order 2021

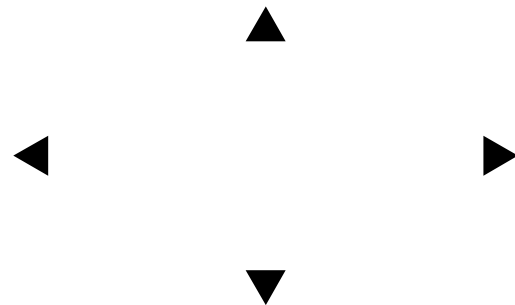


**SCALE** - 1 : 1250 at A3 size

NOTE: SEE MOVING MAP SCHEDULE LEGEND FOR RESTRICTIONS DISPLAYED



This map is reproduced from Ordnance Survey material with the permission of Ordnance Survey on behalf of the Controller of Her Majesty's Stationery Office © Crown Copyright. Unauthorised reproduction infringes Crown copyright and may lead to prosecution or civil proceedings. Buckinghamshire Council Licence No: 100021529 2021



Status: PROPOSED

Tile Reference: Tile Ref: DP72

Sheet Revision Number: 0

Sheet Active From: 14/05/2021

The Buckinghamshire Council (Traffic Movement) Order 2021

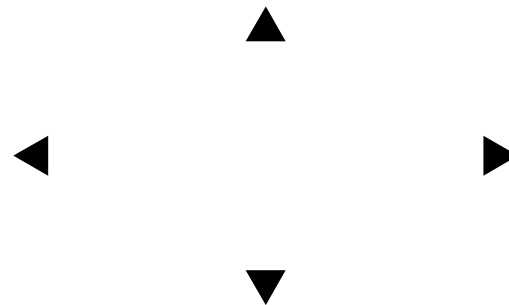


SCALE - 1 : 1250 at A3 size

NOTE: SEE MOVING MAP SCHEDULE LEGEND FOR RESTRICTIONS DISPLAYED



This map is reproduced from Ordnance Survey material with the permission of Ordnance Survey on behalf of the Controller of Her Majesty's Stationery Office © Crown Copyright. Unauthorised reproduction infringes Crown copyright and may lead to prosecution or civil proceedings. Buckinghamshire Council Licence No: 100021529 2021



Status: PROPOSED

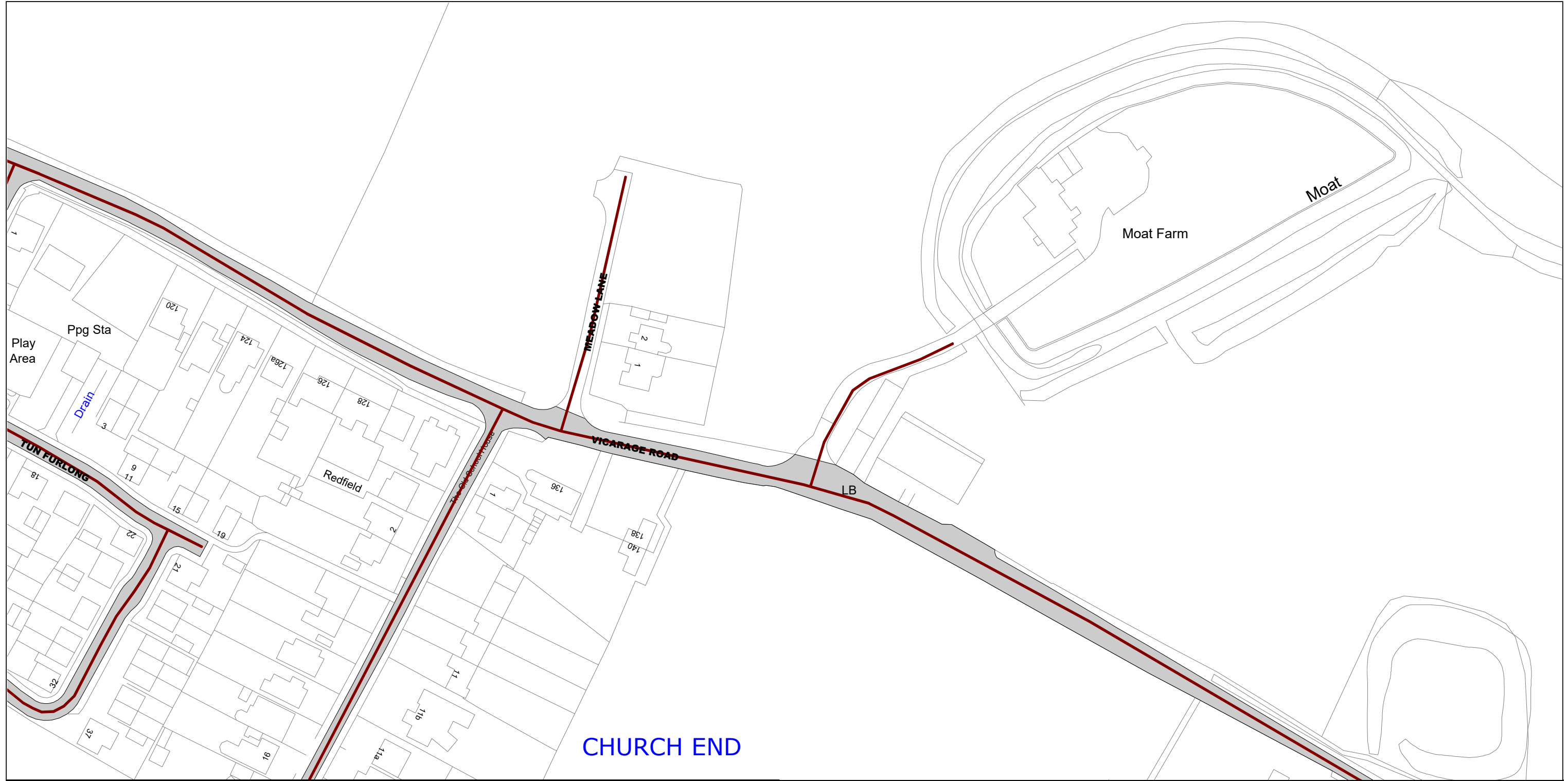
Tile Reference: Tile Ref: DP73

Sheet Revision Number: 0

Sheet Active From: 14/05/2021



The Buckinghamshire Council (Traffic Movement) Order 2021

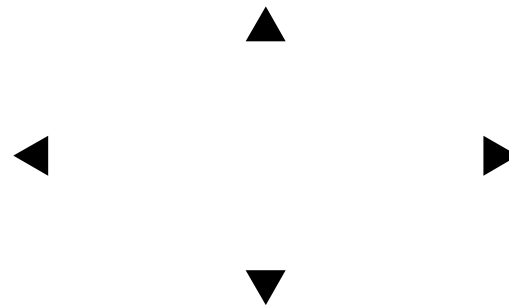


SCALE - 1 : 1250 at A3 size

NOTE: SEE MOVING MAP SCHEDULE LEGEND FOR RESTRICTIONS DISPLAYED



This map is reproduced from Ordnance Survey material with the permission of Ordnance Survey on behalf of the Controller of Her Majesty's Stationery Office © Crown Copyright. Unauthorised reproduction infringes Crown copyright and may lead to prosecution or civil proceedings. Buckinghamshire Council Licence No: 100021529 2021



Status: PROPOSED

Tile Reference: Tile Ref: DP74

Sheet Revision Number: 0

Sheet Active From: 14/05/2021

The Buckinghamshire Council (Traffic Movement) Order 2021




SCALE - 1 : 1250 at A3 size

NOTE: SEE MOVING MAP SCHEDULE LEGEND FOR RESTRICTIONS DISPLAYED



This map is reproduced from Ordnance Survey material with the permission of Ordnance Survey on behalf of the Controller of Her Majesty's Stationery Office © Crown Copyright. Unauthorised reproduction infringes Crown copyright and may lead to prosecution or civil proceedings. Buckinghamshire Council Licence No: 100021529 2021



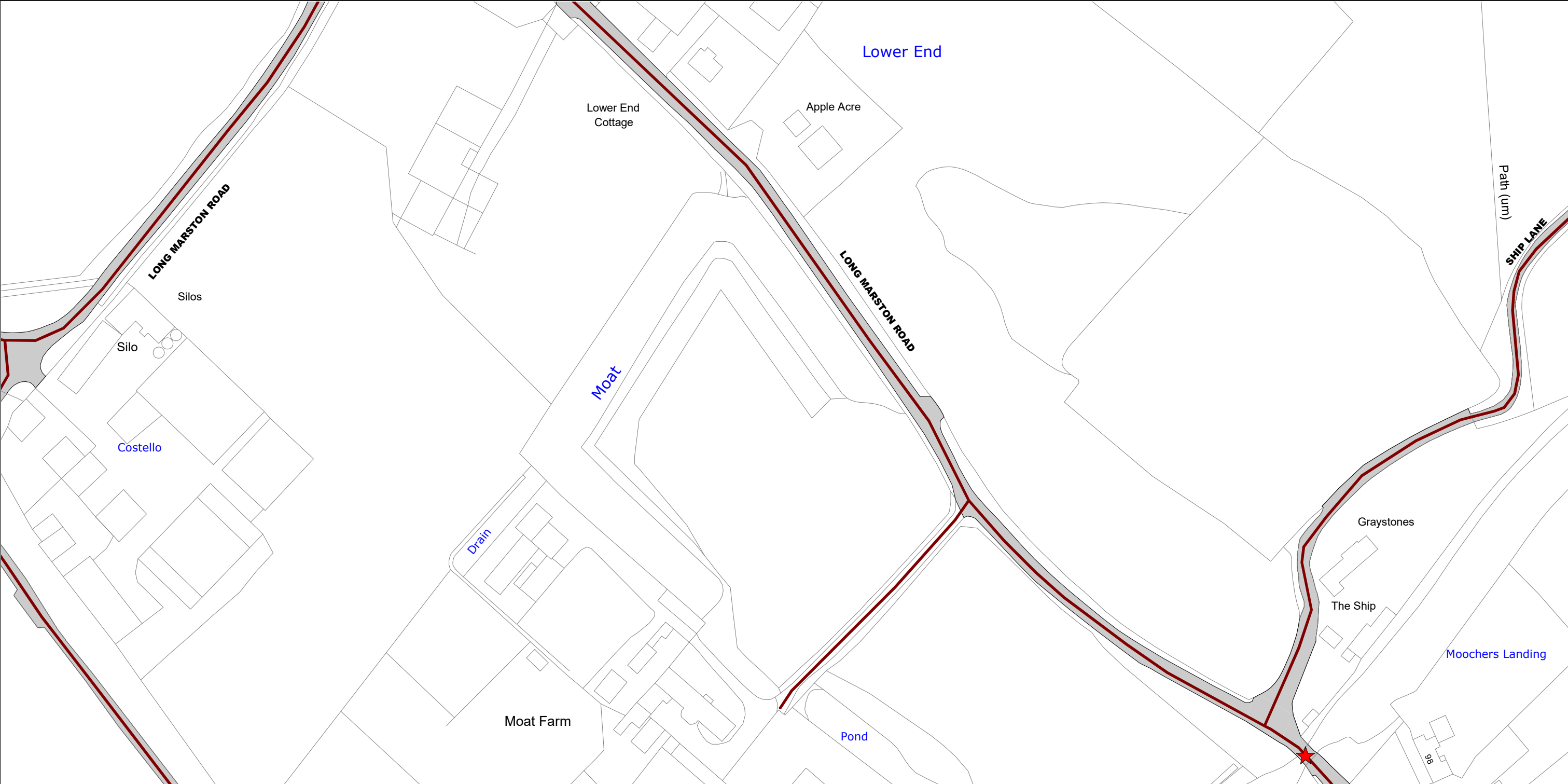
Status: PROPOSED

Tile Reference: Tile Ref: DQ68

Sheet Revision Number: 0

Sheet Active From: 14/05/2021

**The Buckinghamshire Council (Traffic Movement) Order 2021**

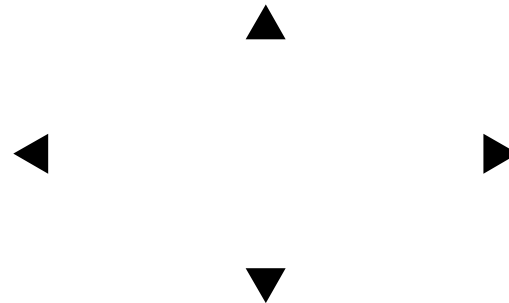


**SCALE -1 : 1250** at A3 size

NOTE: SEE MOVING MAP SCHEDULE LEGEND FOR RESTRICTIONS DISPLAYED



This map is reproduced from Ordnance Survey material with the permission of Ordnance Survey on behalf of the Controller of Her Majesty's Stationery Office © Crown Copyright. Unauthorised reproduction infringes Crown copyright and may lead to prosecution or civil proceedings. Buckinghamshire Council Licence No: 100021529 2021



Status: PROPOSED

Tile Reference: Tile Ref: DQ69

Sheet Revision Number: 0

Sheet Active From: 14/05/2021



The Buckinghamshire Council (Traffic Movement) Order 2021

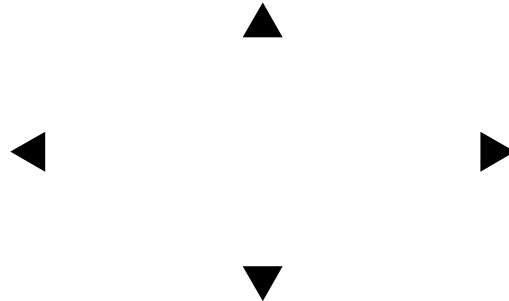


SCALE -1 : 1250 at A3 size

NOTE: SEE MOVING MAP SCHEDULE LEGEND FOR RESTRICTIONS DISPLAYED



This map is reproduced from Ordnance Survey material with the permission of Ordnance Survey on behalf of the Controller of Her Majesty's Stationery Office © Crown Copyright. Unauthorised reproduction infringes Crown copyright and may lead to prosecution or civil proceedings. Buckinghamshire Council Licence No: 100021529 2021



Status: PROPOSED

Tile Reference: Tile Ref: DQ70

Sheet Revision Number: 0

Sheet Active From: 14/05/2021

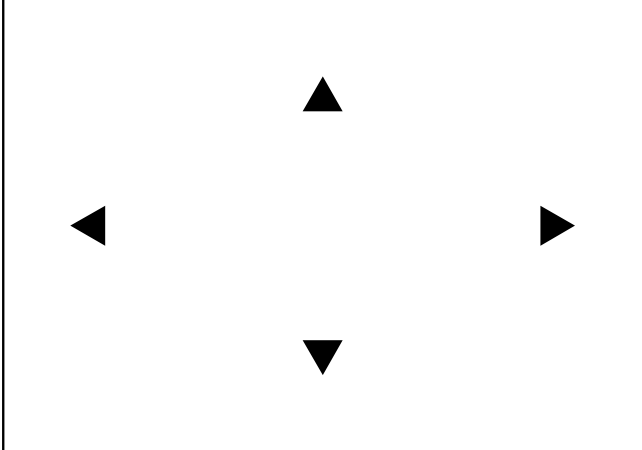
**The Buckinghamshire Council (Traffic Movement) Order 2021**



**SCALE -1 : 1250** at A3 size

NOTE: SEE MOVING MAP SCHEDULE LEGEND FOR RESTRICTIONS DISPLAYED

This map is reproduced from Ordnance Survey material with the permission of Ordnance Survey on behalf of the Controller of Her Majesty's Stationery Office © Crown Copyright. Unauthorised reproduction infringes Crown copyright and may lead to prosecution or civil proceedings.  
Buckinghamshire Council  
Licence No: 100021529 2021



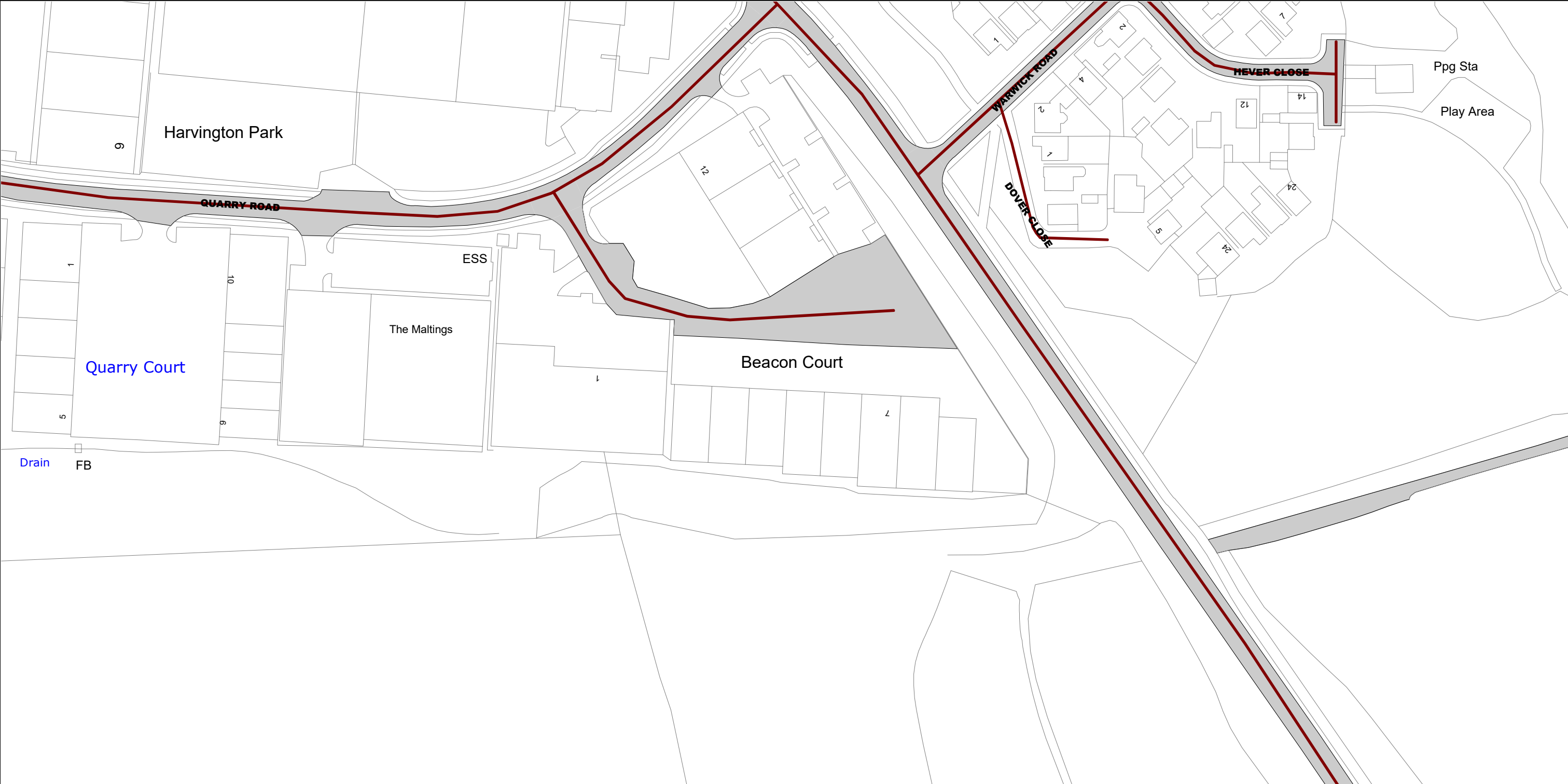
Status: PROPOSED

Tile Reference: Tile Ref: DQ72

Sheet Revision Number: 0

Sheet Active From: 14/05/2021

The Buckinghamshire Council (Traffic Movement) Order 2021

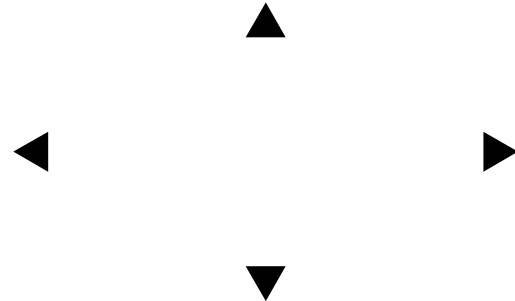


SCALE - 1 : 1250 at A3 size

NOTE: SEE MOVING MAP SCHEDULE LEGEND FOR RESTRICTIONS DISPLAYED



This map is reproduced from Ordnance Survey material with the permission of Ordnance Survey on behalf of the Controller of Her Majesty's Stationery Office © Crown Copyright. Unauthorised reproduction infringes Crown copyright and may lead to prosecution or civil proceedings. Buckinghamshire Council Licence No: 100021529 2021



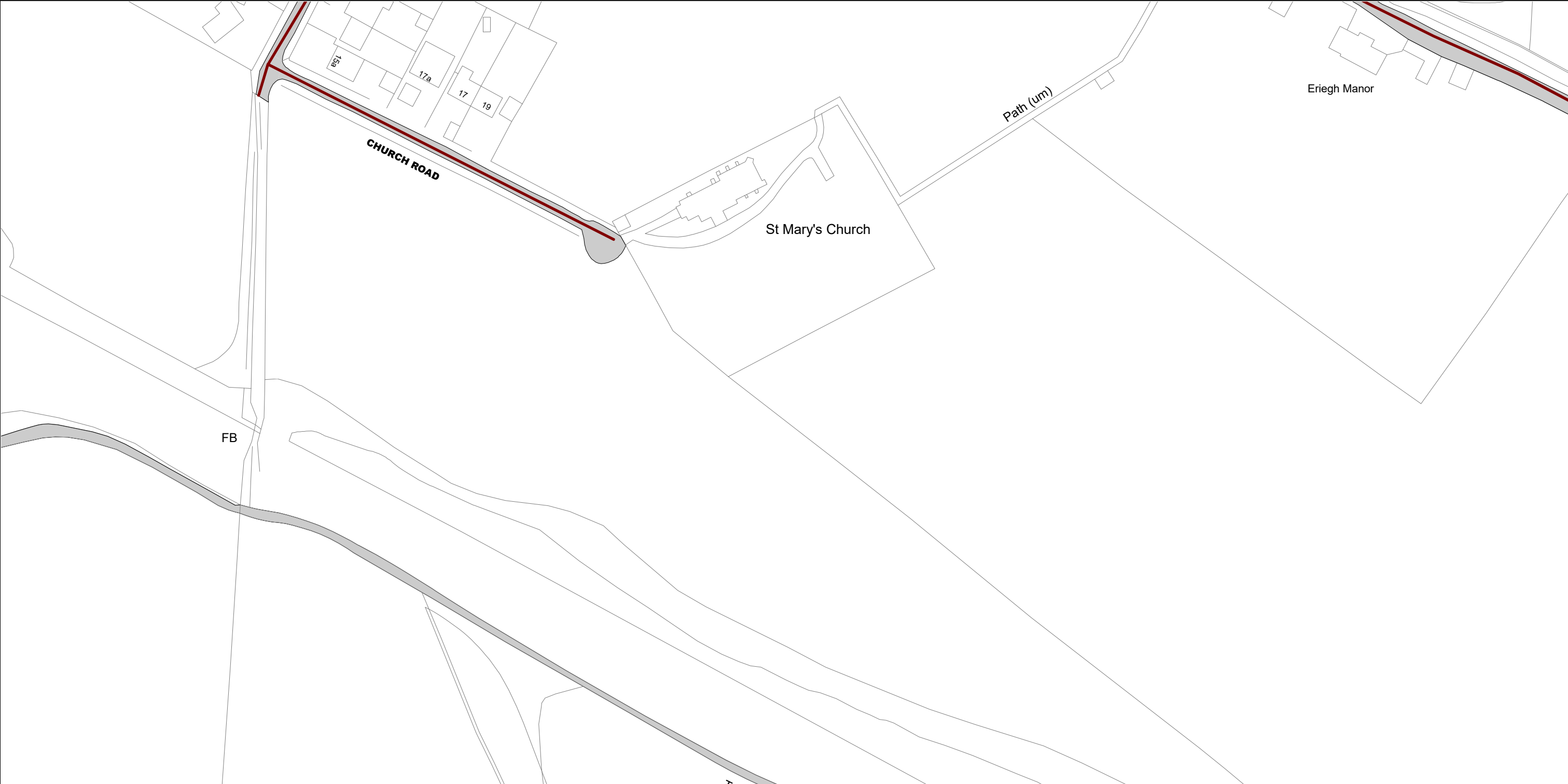
Status: PROPOSED

Tile Reference: Tile Ref: DQ73

Sheet Revision Number: 0

Sheet Active From: 14/05/2021

The Buckinghamshire Council (Traffic Movement) Order 2021




SCALE -1 : 1250 at A3 size

NOTE: SEE MOVING MAP SCHEDULE LEGEND FOR RESTRICTIONS DISPLAYED



This map is reproduced from Ordnance Survey material with the permission of Ordnance Survey on behalf of the Controller of Her Majesty's Stationery Office © Crown Copyright. Unauthorised reproduction infringes Crown copyright and may lead to prosecution or civil proceedings. Buckinghamshire Council Licence No: 100021529 2021



Status: PROPOSED

Tile Reference: Tile Ref: DQ74

Sheet Revision Number: 0

Sheet Active From: 14/05/2021

The Buckinghamshire Council (Traffic Movement) Order 2021

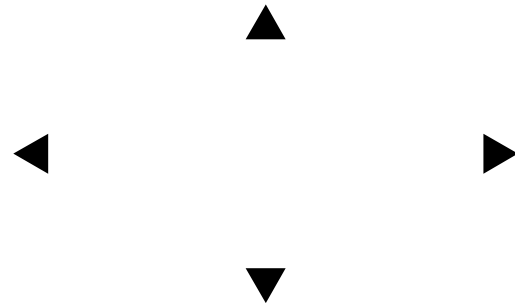


SCALE -1 : 1250 at A3 size

NOTE: SEE MOVING MAP SCHEDULE LEGEND FOR RESTRICTIONS DISPLAYED



This map is reproduced from Ordnance Survey material with the permission of Ordnance Survey on behalf of the Controller of Her Majesty's Stationery Office © Crown Copyright. Unauthorised reproduction infringes Crown copyright and may lead to prosecution or civil proceedings. Buckinghamshire Council Licence No: 100021529 2021



Status: PROPOSED

Tile Reference: Tile Ref: DQ75

Sheet Revision Number: 0

Sheet Active From: 14/05/2021

The Buckinghamshire Council (Traffic Movement) Order 2021




SCALE -1 : 1250 at A3 size

NOTE: SEE MOVING MAP SCHEDULE LEGEND FOR RESTRICTIONS DISPLAYED



This map is reproduced from Ordnance Survey material with the permission of Ordnance Survey on behalf of the Controller of Her Majesty's Stationery Office © Crown Copyright. Unauthorised reproduction infringes Crown copyright and may lead to prosecution or civil proceedings. Buckinghamshire Council Licence No: 100021529 2021



Status: PROPOSED

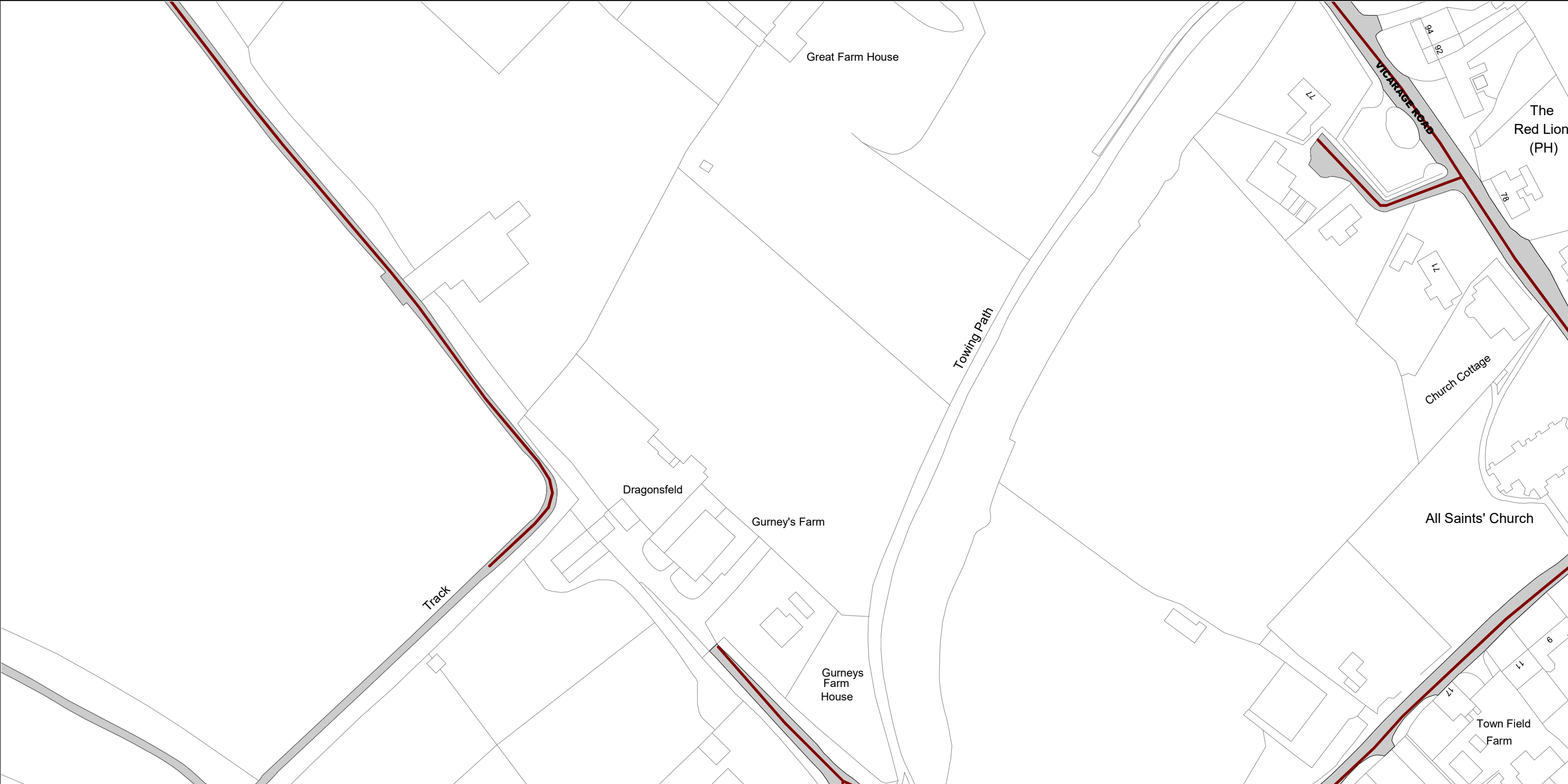
Tile Reference: Tile Ref: DR63

Sheet Revision Number: 0

Sheet Active From: 14/05/2021





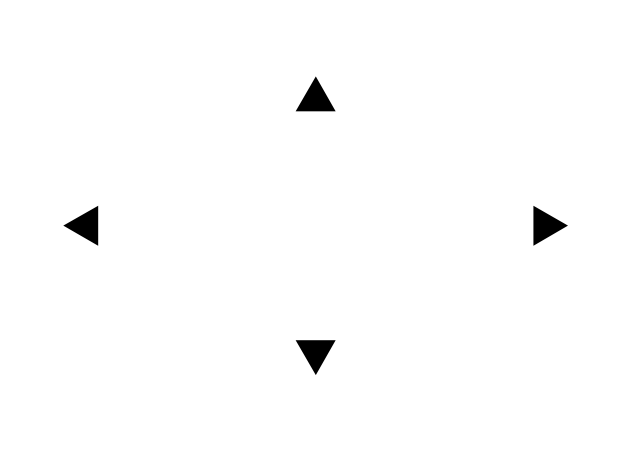
The Buckinghamshire Council (Traffic Movement) Order 2021



**SCALE - 1 : 1250** at A3 size

NOTE: SEE MOVING MAP SCHEDULE LEGEND FOR RESTRICTIONS DISPLAYED

This map is reproduced from Ordnance Survey material with the permission of Ordnance Survey on behalf of the Controller of Her Majesty's Stationery Office © Crown Copyright. Unauthorised reproduction infringes Crown copyright and may lead to prosecution or civil proceedings.  
 Buckinghamshire Council  
 Licence No: 100021529 2021

Status: PROPOSED

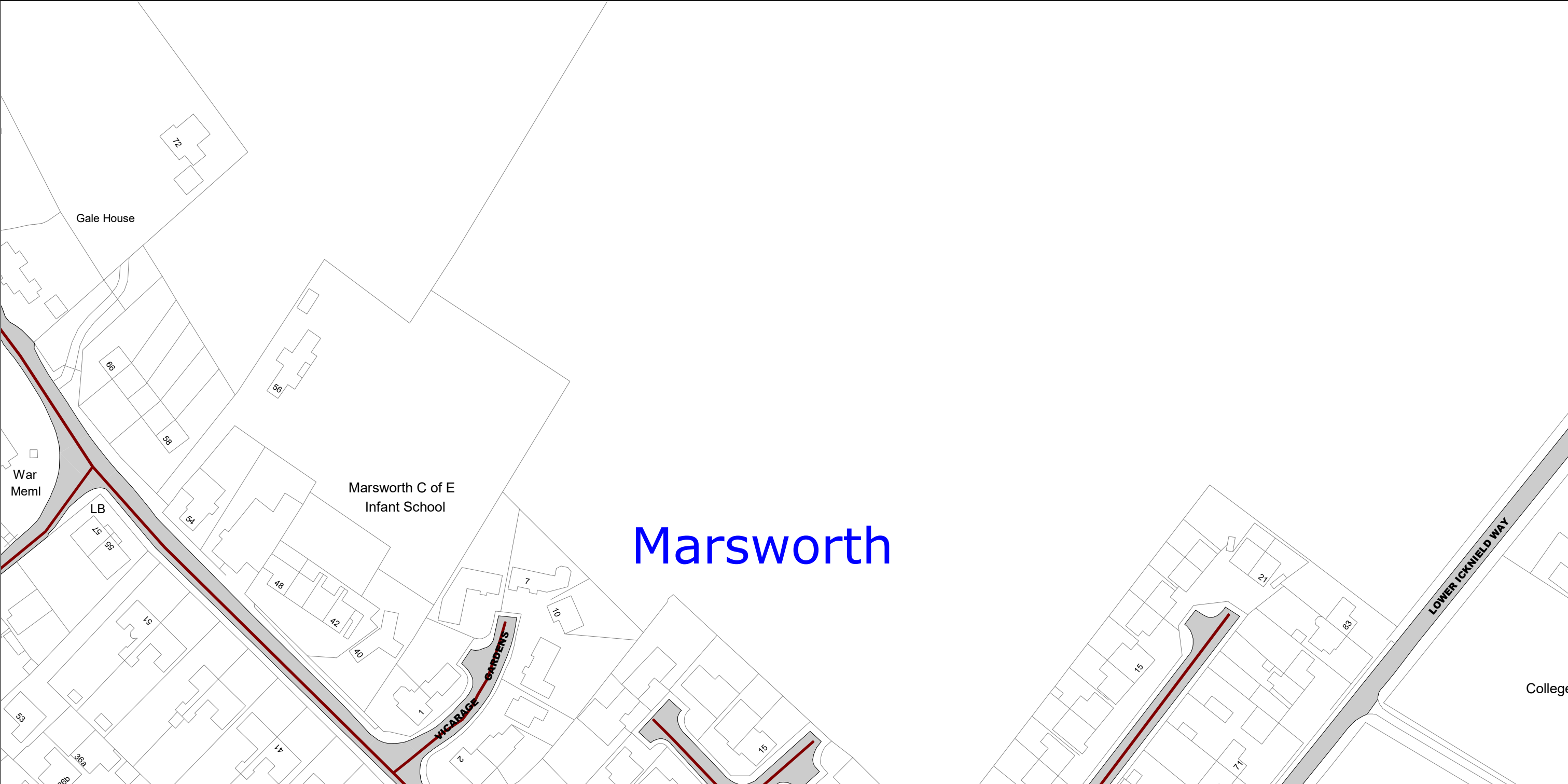
Tile Reference: Tile Ref: DR69

Sheet Revision Number: 0

Sheet Active From: 14/05/2021



The Buckinghamshire Council (Traffic Movement) Order 2021




# Marsworth

SCALE - 1 : 1250 at A3 size

NOTE: SEE MOVING MAP SCHEDULE LEGEND FOR RESTRICTIONS DISPLAYED



This map is reproduced from Ordnance Survey material with the permission of Ordnance Survey on behalf of the Controller of Her Majesty's Stationery Office © Crown Copyright. Unauthorised reproduction infringes Crown copyright and may lead to prosecution or civil proceedings.  
 Buckinghamshire Council  
 Licence No: 100021529 2021



Status: PROPOSED

Tile Reference: Tile Ref: DR70

Sheet Revision Number: 0

Sheet Active From: 14/05/2021

The Buckinghamshire Council (Traffic Movement) Order 2021




SCALE -1 : 1250 at A3 size

NOTE: SEE MOVING MAP SCHEDULE LEGEND FOR RESTRICTIONS DISPLAYED



This map is reproduced from Ordnance Survey material with the permission of Ordnance Survey on behalf of the Controller of Her Majesty's Stationery Office © Crown Copyright. Unauthorised reproduction infringes Crown copyright and may lead to prosecution or civil proceedings. Buckinghamshire Council Licence No: 100021529 2021




Status: PROPOSED

Tile Reference: Tile Ref: DR73

Sheet Revision Number: 0

Sheet Active From: 14/05/2021

The Buckinghamshire Council (Traffic Movement) Order 2021

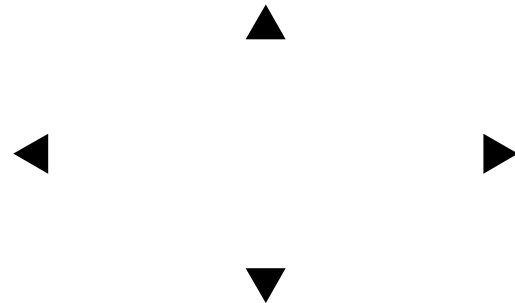


SCALE -1 : 1250 at A3 size

NOTE: SEE MOVING MAP SCHEDULE LEGEND FOR RESTRICTIONS DISPLAYED



This map is reproduced from Ordnance Survey material with the permission of Ordnance Survey on behalf of the Controller of Her Majesty's Stationery Office © Crown Copyright. Unauthorised reproduction infringes Crown copyright and may lead to prosecution or civil proceedings. Buckinghamshire Council Licence No: 100021529 2021



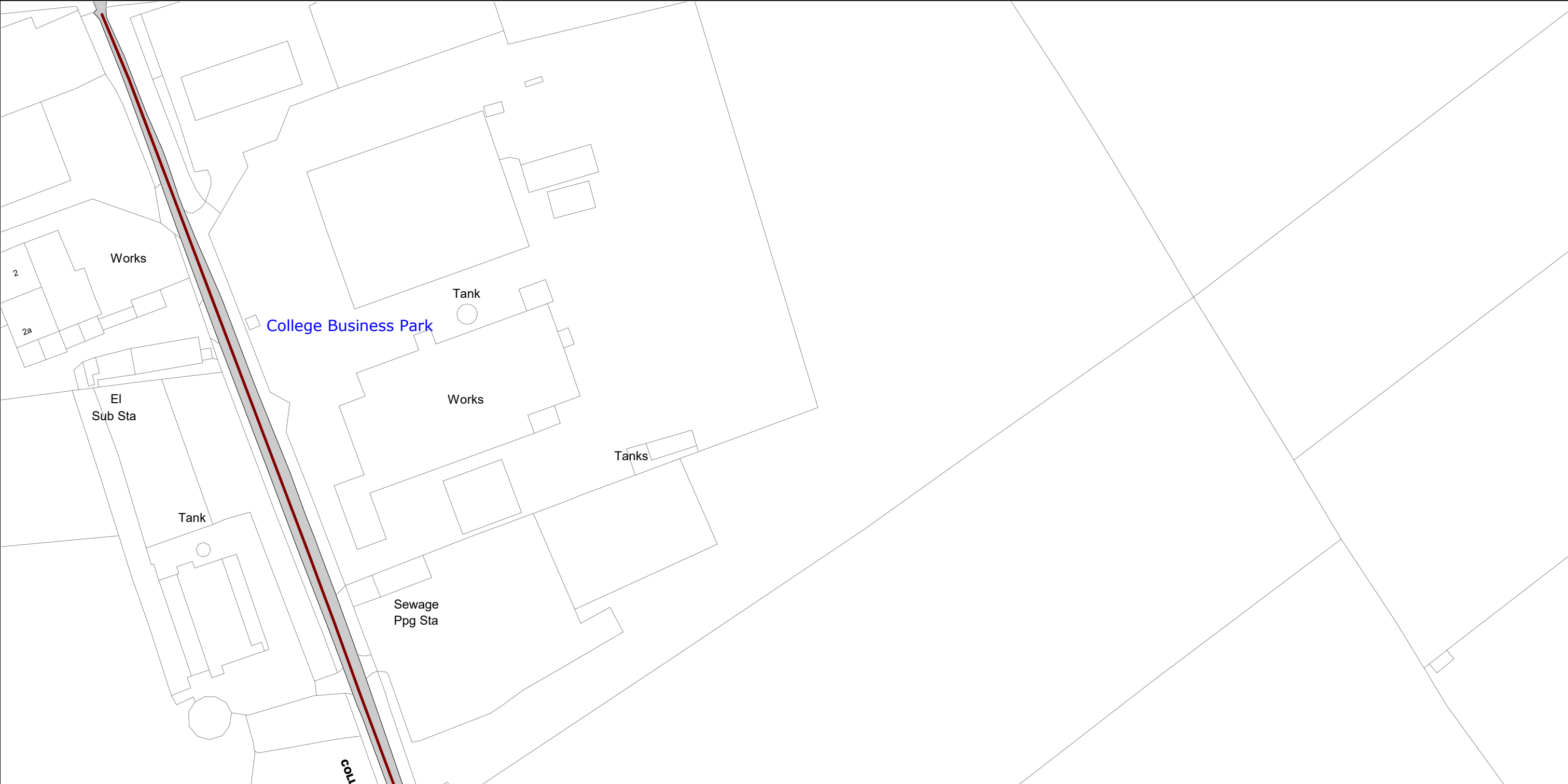
Status: PROPOSED

Tile Reference: Tile Ref: DR74

Sheet Revision Number: 0

Sheet Active From: 14/05/2021

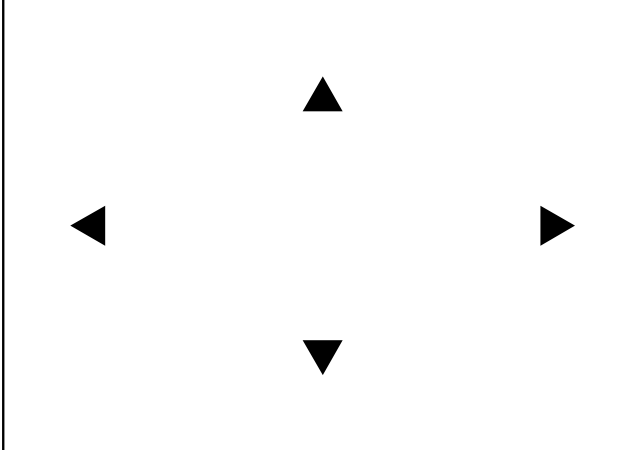
**The Buckinghamshire Council (Traffic Movement) Order 2021**



**SCALE - 1 : 1250** at A3 size

NOTE: SEE MOVING MAP SCHEDULE LEGEND FOR RESTRICTIONS DISPLAYED

This map is reproduced from Ordnance Survey material with the permission of Ordnance Survey on behalf of the Controller of Her Majesty's Stationery Office © Crown Copyright. Unauthorised reproduction infringes Crown copyright and may lead to prosecution or civil proceedings.  
Buckinghamshire Council  
Licence No: 100021529 2021



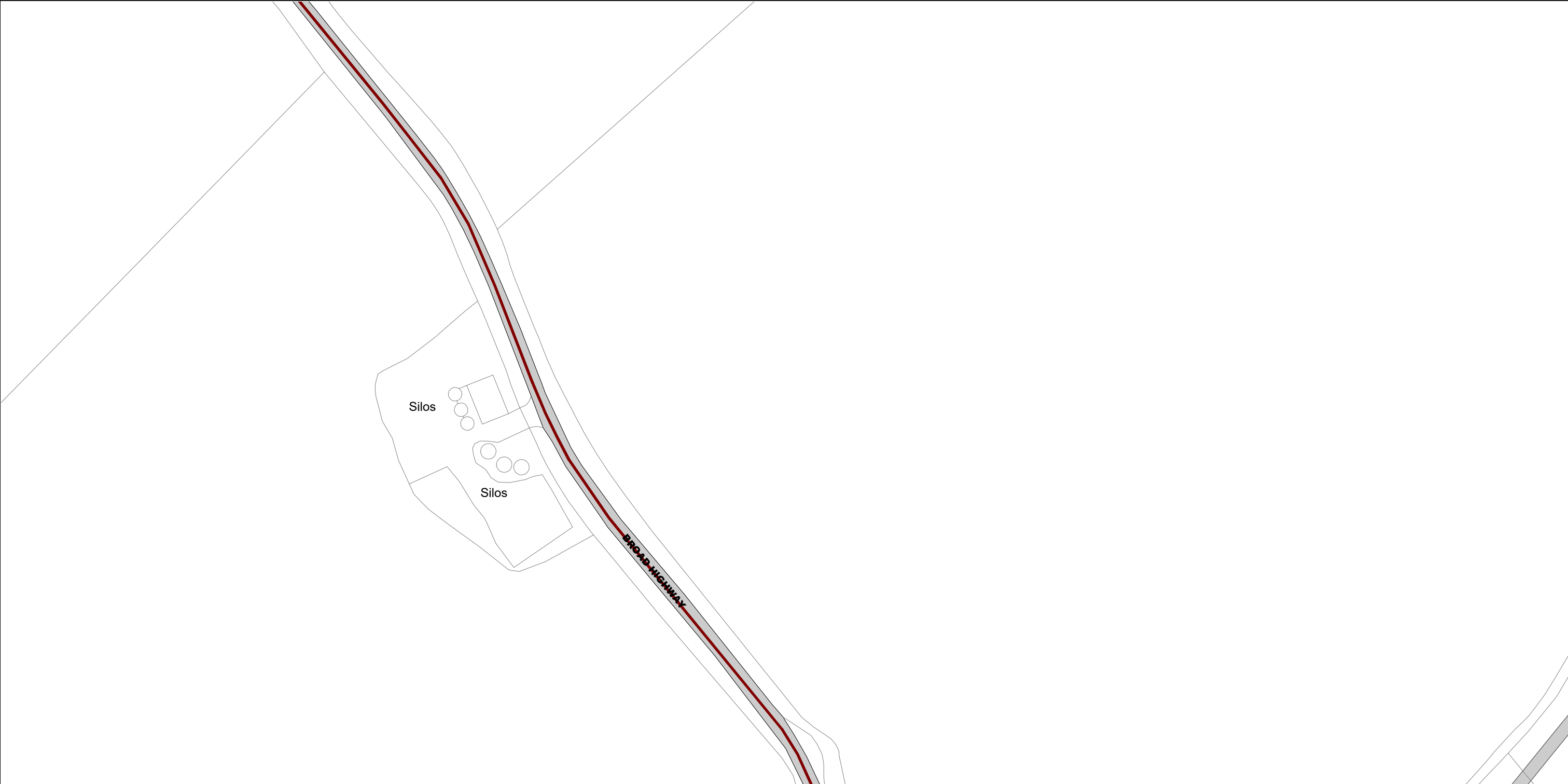
Status: PROPOSED

Tile Reference: Tile Ref: DS60

Sheet Revision Number: 0

Sheet Active From: 14/05/2021

The Buckinghamshire Council (Traffic Movement) Order 2021

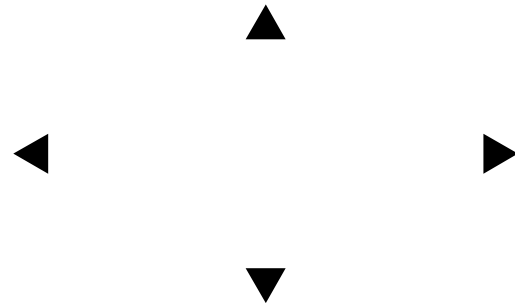


SCALE -1 : 1250 at A3 size

NOTE: SEE MOVING MAP SCHEDULE LEGEND FOR RESTRICTIONS DISPLAYED



This map is reproduced from Ordnance Survey material with the permission of Ordnance Survey on behalf of the Controller of Her Majesty's Stationery Office © Crown Copyright. Unauthorised reproduction infringes Crown copyright and may lead to prosecution or civil proceedings.  
 Buckinghamshire Council  
 Licence No: 100021529 2021



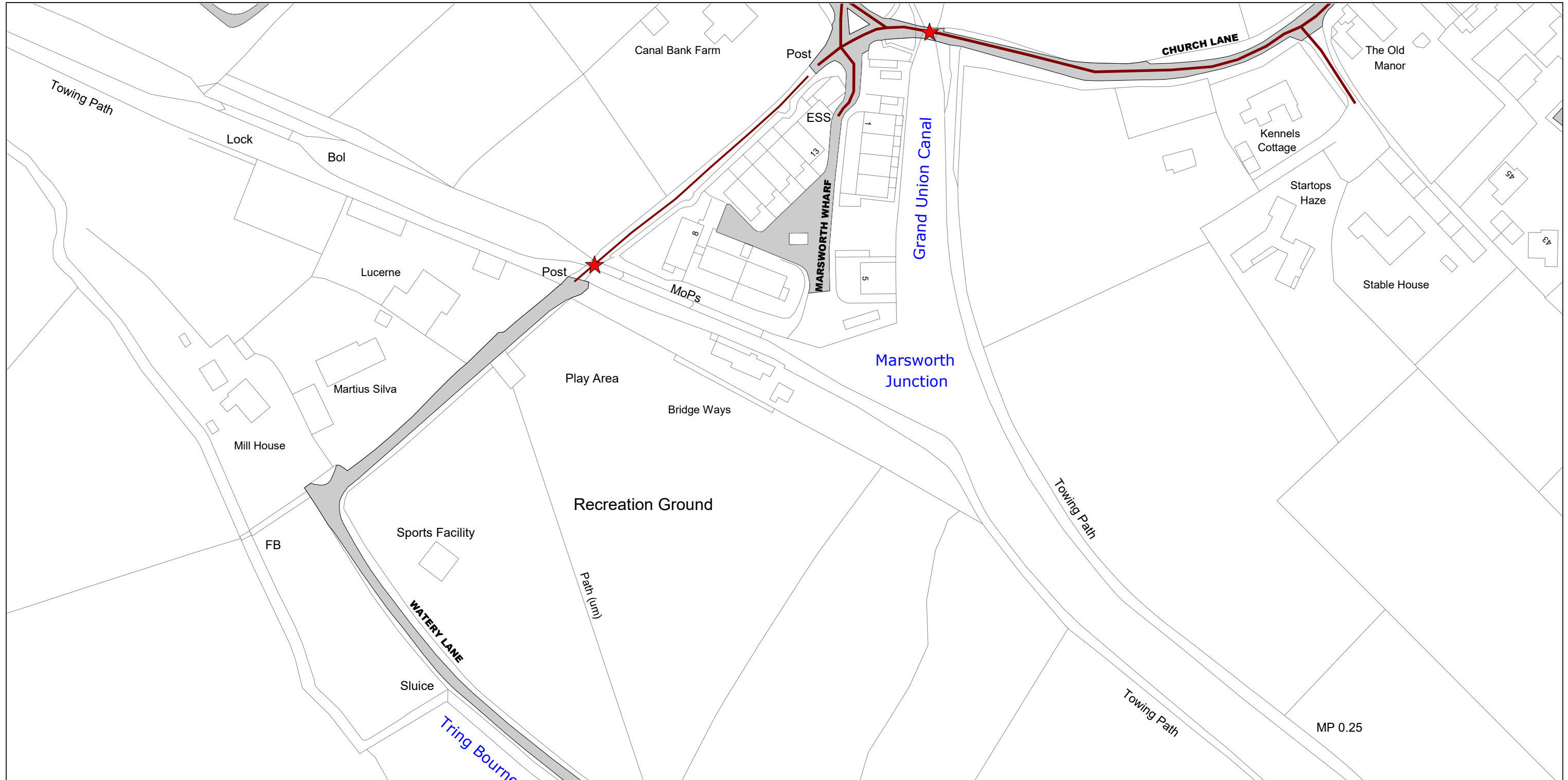
Status: PROPOSED

Tile Reference: Tile Ref: DS63

Sheet Revision Number: 0

Sheet Active From: 14/05/2021

**The Buckinghamshire Council (Traffic Movement) Order 2021**

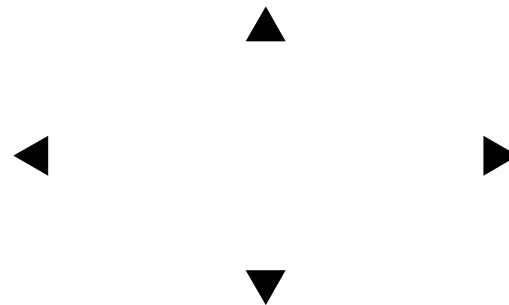


**SCALE - 1 : 1250** at A3 size

NOTE: SEE MOVING MAP SCHEDULE LEGEND FOR RESTRICTIONS DISPLAYED



This map is reproduced from Ordnance Survey material with the permission of Ordnance Survey on behalf of the Controller of Her Majesty's Stationery Office © Crown Copyright. Unauthorised reproduction infringes Crown copyright and may lead to prosecution or civil proceedings.  
Buckinghamshire Council  
Licence No: 100021529 2021



Status: PROPOSED

Tile Reference: Tile Ref: DS69

Sheet Revision Number: 0

Sheet Active From: 14/05/2021




**The Buckinghamshire Council (Traffic Movement) Order 2021**



**SCALE - 1 : 1250** at A3 size      NOTE: SEE MOVING MAP SCHEDULE LEGEND FOR RESTRICTIONS DISPLAYED



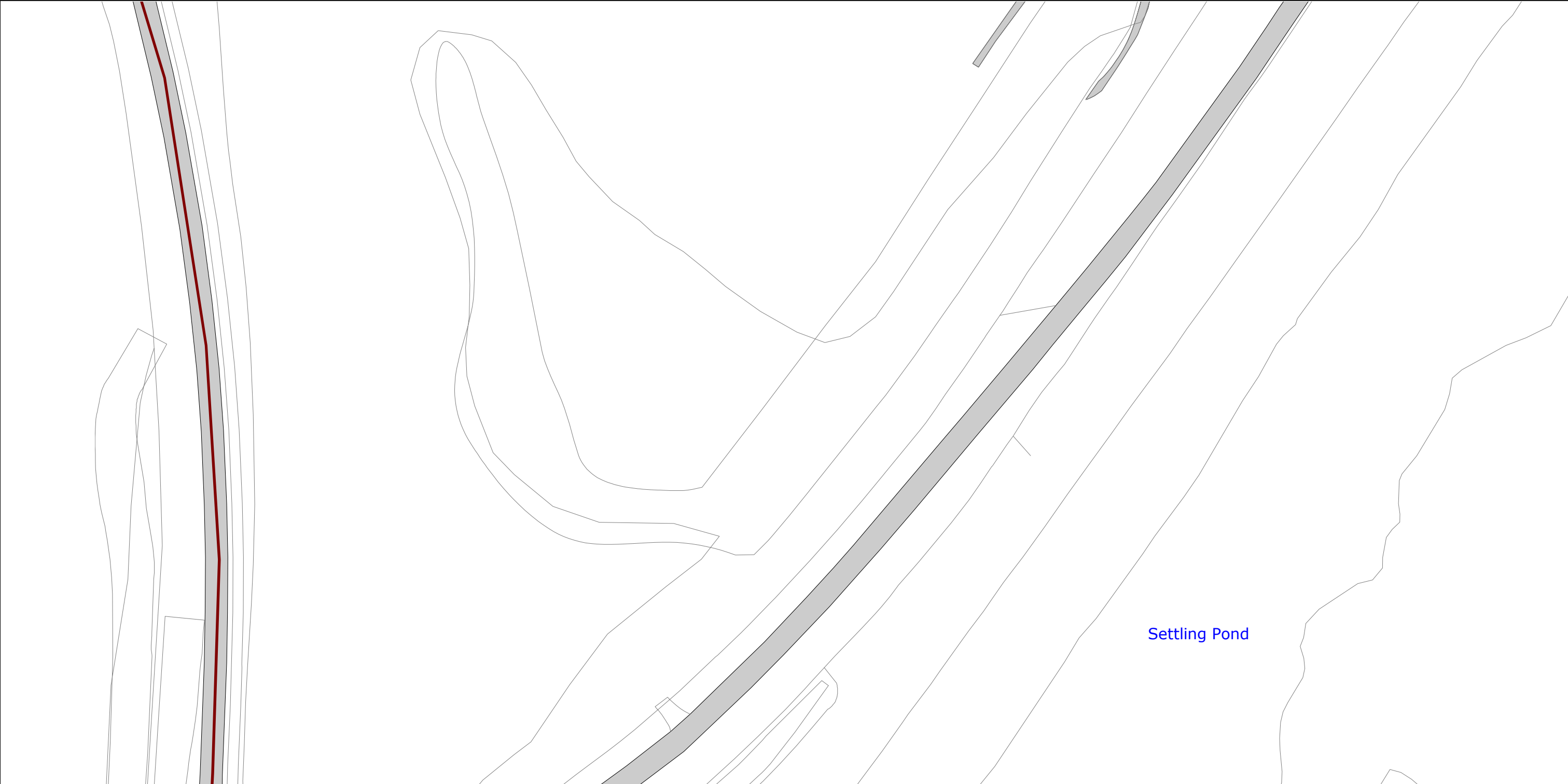
This map is reproduced from Ordnance Survey material with the permission of Ordnance Survey on behalf of the Controller of Her Majesty's Stationery Office © Crown Copyright. Unauthorised reproduction infringes Crown copyright and may lead to prosecution or civil proceedings. Buckinghamshire Council Licence No: 100021529 2021



Status: PROPOSED  
 Tile Reference: Tile Ref: DS70  
 Sheet Revision Number: 0  
 Sheet Active From: 14/05/2021



The Buckinghamshire Council (Traffic Movement) Order 2021

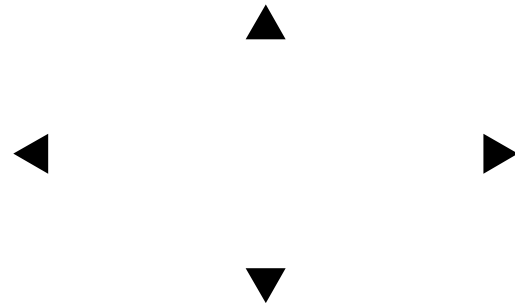


SCALE -1 : 1250 at A3 size

NOTE: SEE MOVING MAP SCHEDULE LEGEND FOR RESTRICTIONS DISPLAYED



This map is reproduced from Ordnance Survey material with the permission of Ordnance Survey on behalf of the Controller of Her Majesty's Stationery Office © Crown Copyright. Unauthorised reproduction infringes Crown copyright and may lead to prosecution or civil proceedings. Buckinghamshire Council Licence No: 100021529 2021



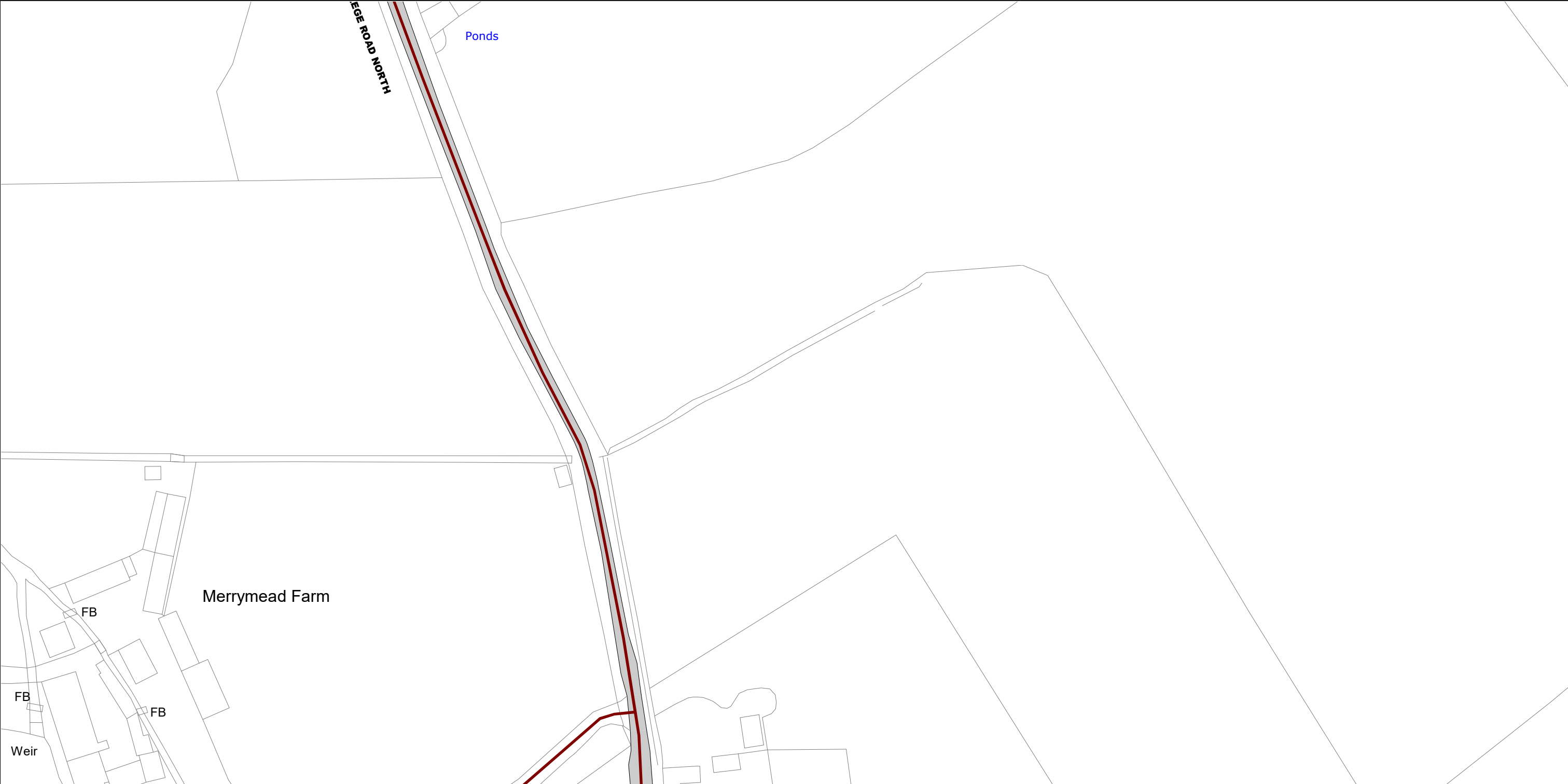
Status: PROPOSED

Tile Reference: Tile Ref: DS74

Sheet Revision Number: 0

Sheet Active From: 14/05/2021

The Buckinghamshire Council (Traffic Movement) Order 2021

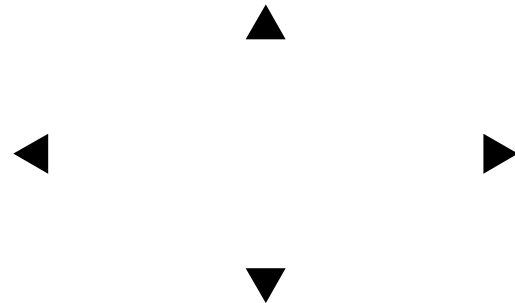


SCALE - 1 : 1250 at A3 size

NOTE: SEE MOVING MAP SCHEDULE LEGEND FOR RESTRICTIONS DISPLAYED



This map is reproduced from Ordnance Survey material with the permission of Ordnance Survey on behalf of the Controller of Her Majesty's Stationery Office © Crown Copyright. Unauthorised reproduction infringes Crown copyright and may lead to prosecution or civil proceedings. Buckinghamshire Council Licence No: 100021529 2021



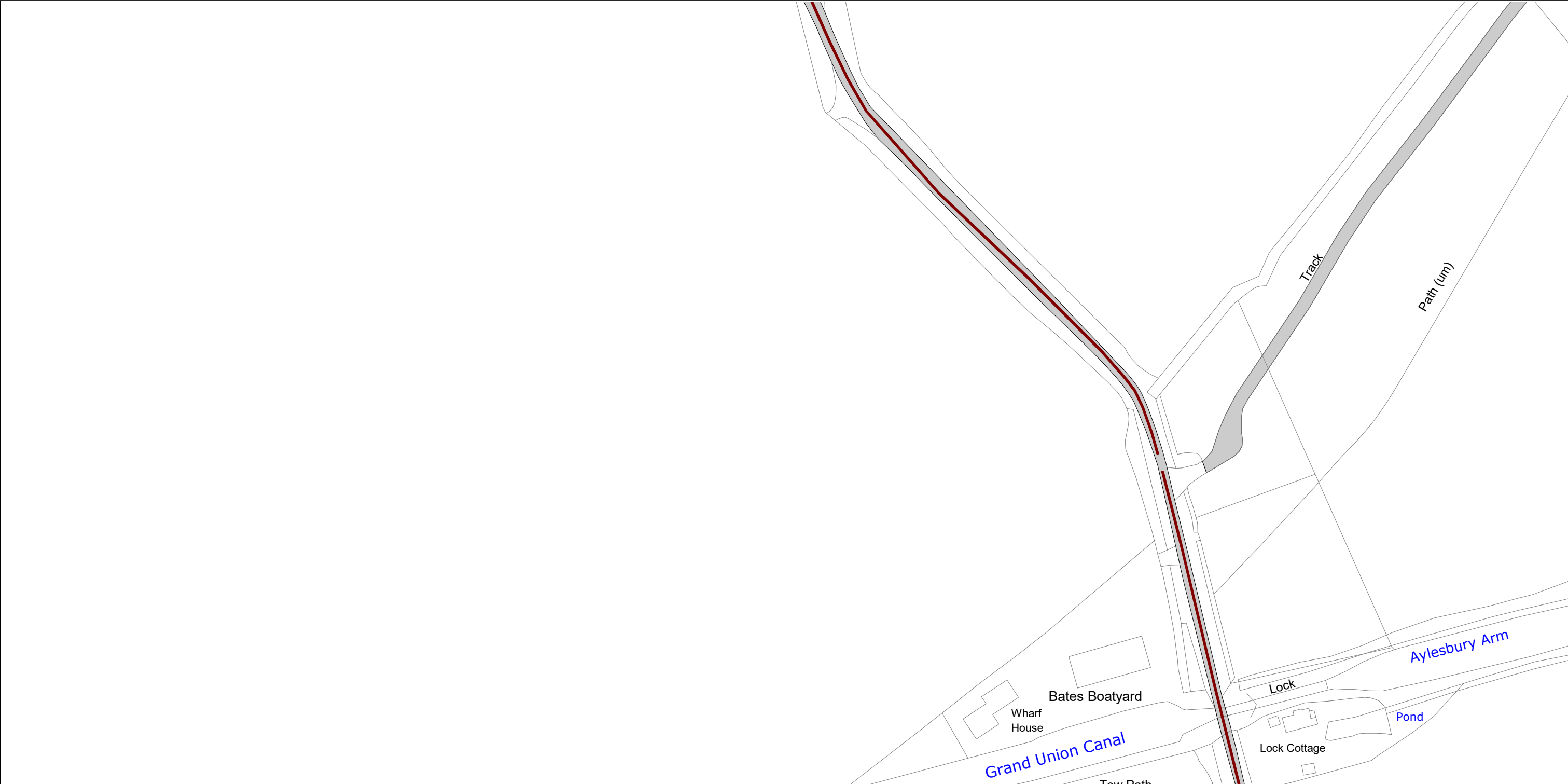
Status: PROPOSED

Tile Reference: Tile Ref: DT60

Sheet Revision Number: 0

Sheet Active From: 14/05/2021

The Buckinghamshire Council (Traffic Movement) Order 2021

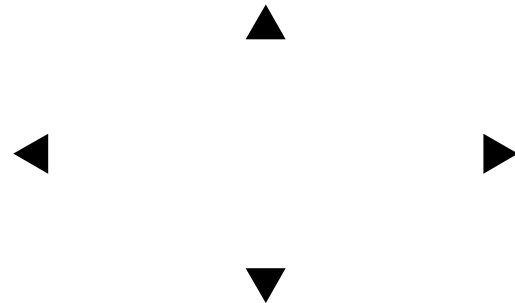


**SCALE** - 1 : 1250 at A3 size

NOTE: SEE MOVING MAP SCHEDULE LEGEND FOR RESTRICTIONS DISPLAYED



This map is reproduced from Ordnance Survey material with the permission of Ordnance Survey on behalf of the Controller of Her Majesty's Stationery Office © Crown Copyright. Unauthorised reproduction infringes Crown copyright and may lead to prosecution or civil proceedings. Buckinghamshire Council Licence No: 100021529 2021



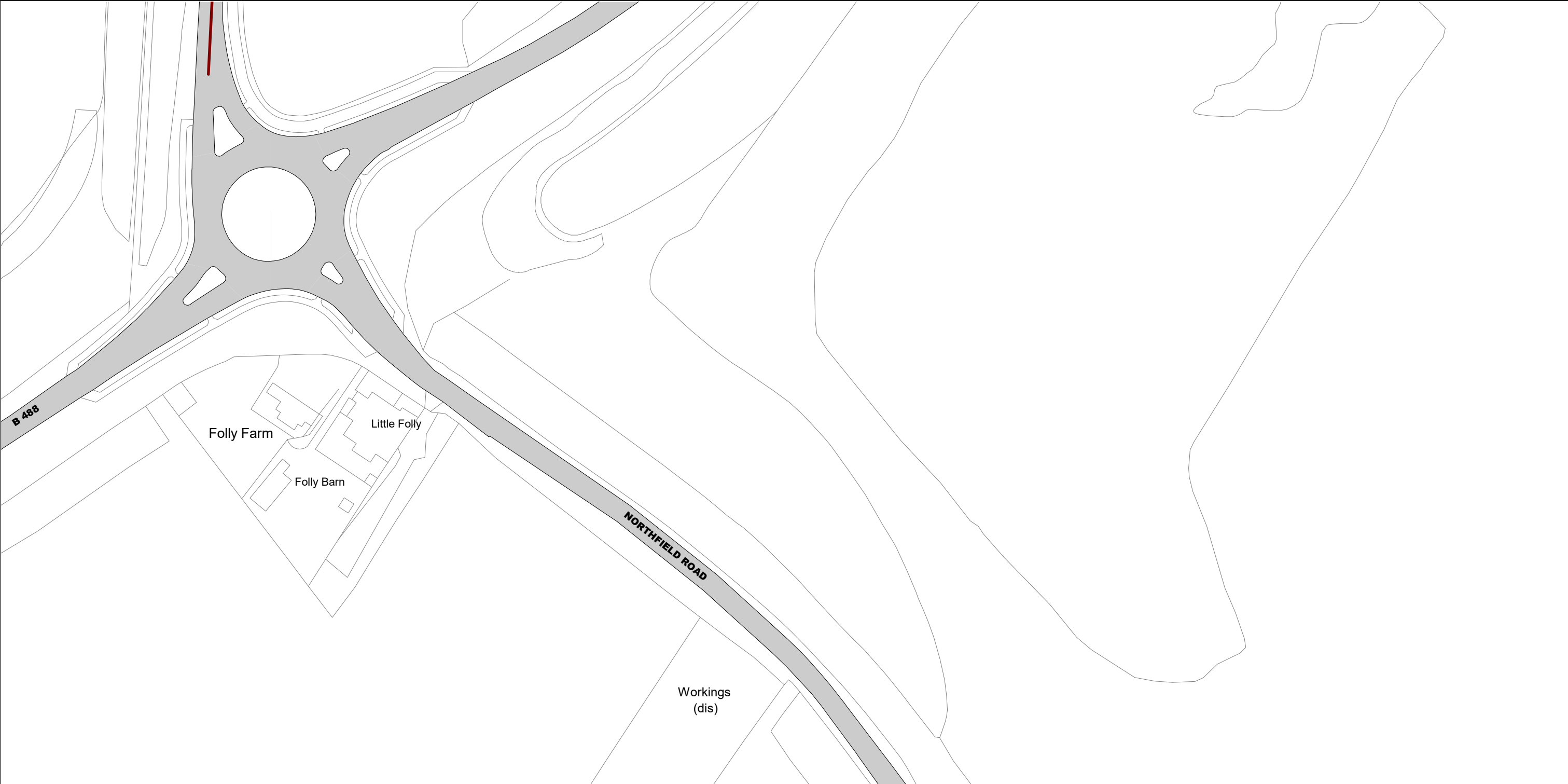
Status: PROPOSED

Tile Reference: Tile Ref: DT63

Sheet Revision Number: 0

Sheet Active From: 14/05/2021

**The Buckinghamshire Council (Traffic Movement) Order 2021**




**SCALE -1 : 1250** at A3 size

NOTE: SEE MOVING MAP SCHEDULE LEGEND FOR RESTRICTIONS DISPLAYED



This map is reproduced from Ordnance Survey material with the permission of Ordnance Survey on behalf of the Controller of Her Majesty's Stationery Office © Crown Copyright. Unauthorised reproduction infringes Crown copyright and may lead to prosecution or civil proceedings.  
 Buckinghamshire Council  
 Licence No: 100021529 2021



Status: PROPOSED

Tile Reference: Tile Ref: DT74

Sheet Revision Number: 0

Sheet Active From: 14/05/2021

**The Buckinghamshire Council (Traffic Movement) Order 2021**

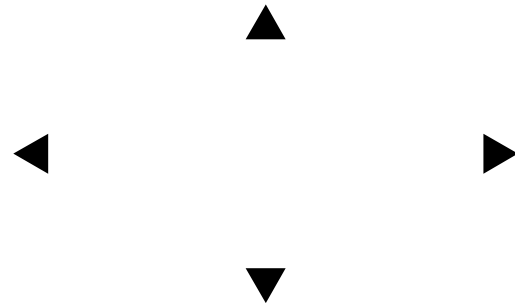


**SCALE -1 : 1250** at A3 size

NOTE: SEE MOVING MAP SCHEDULE LEGEND FOR RESTRICTIONS DISPLAYED



This map is reproduced from Ordnance Survey material with the permission of Ordnance Survey on behalf of the Controller of Her Majesty's Stationery Office © Crown Copyright. Unauthorised reproduction infringes Crown copyright and may lead to prosecution or civil proceedings. Buckinghamshire Council Licence No: 100021529 2021



Status: PROPOSED

Tile Reference: Tile Ref: DU60

Sheet Revision Number: 0

Sheet Active From: 14/05/2021

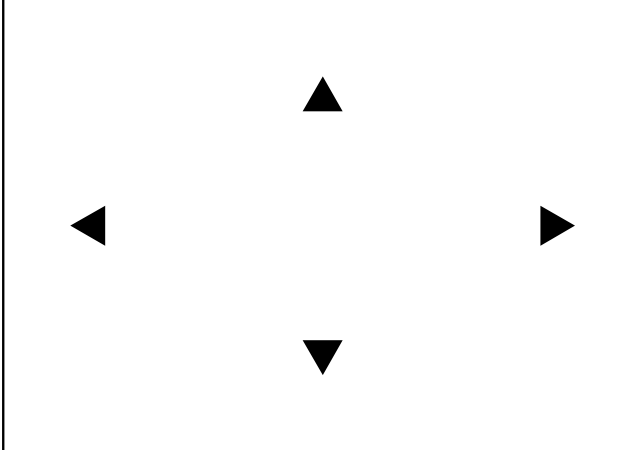
**The Buckinghamshire Council (Traffic Movement) Order 2021**



**SCALE - 1 : 1250** at A3 size

NOTE: SEE MOVING MAP SCHEDULE LEGEND FOR RESTRICTIONS DISPLAYED

This map is reproduced from Ordnance Survey material with the permission of Ordnance Survey on behalf of the Controller of Her Majesty's Stationery Office © Crown Copyright. Unauthorised reproduction infringes Crown copyright and may lead to prosecution or civil proceedings.  
Buckinghamshire Council  
Licence No: 100021529 2021



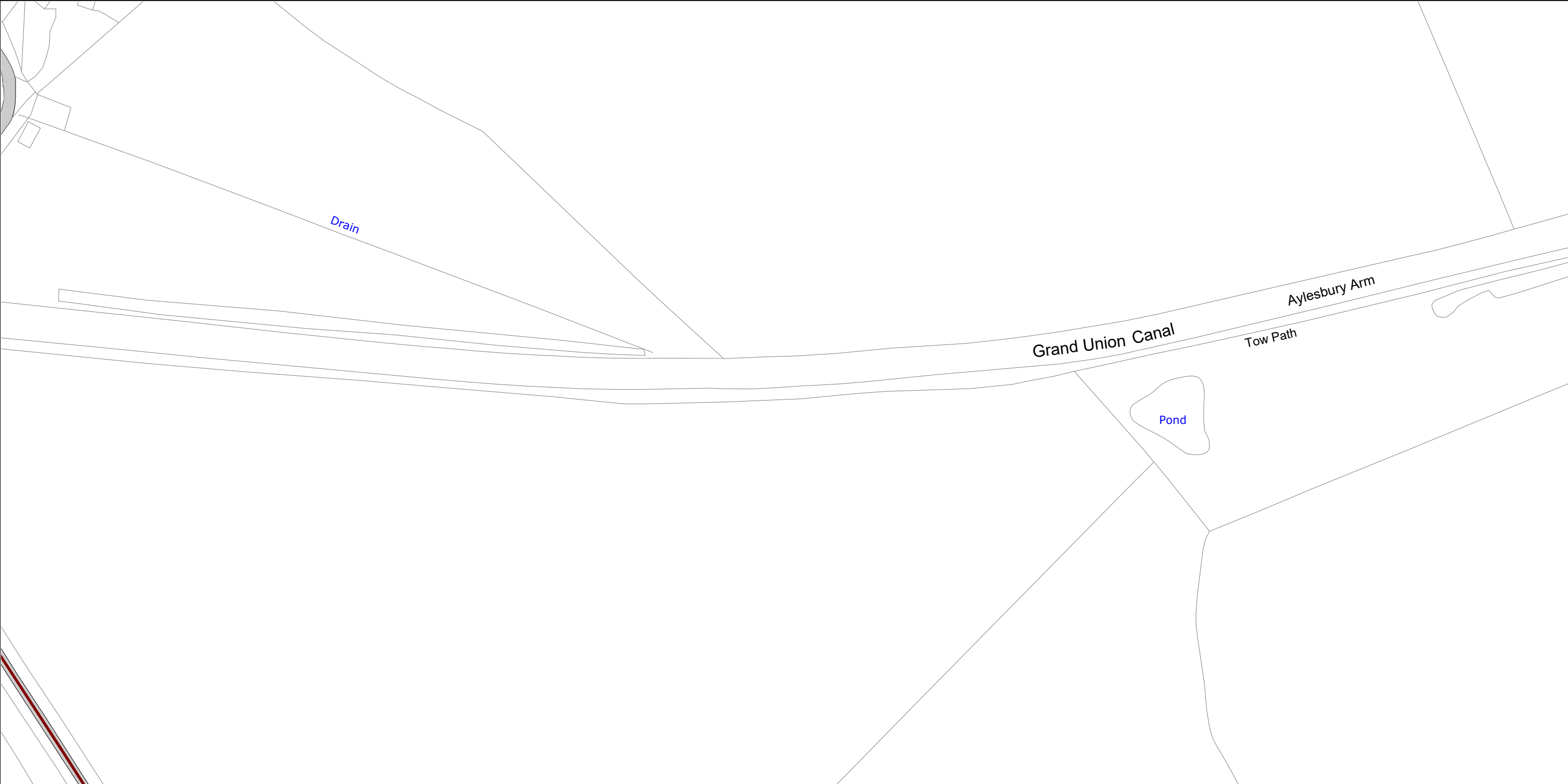
Status: PROPOSED

Tile Reference: Tile Ref: DU61

Sheet Revision Number: 0

Sheet Active From: 14/05/2021

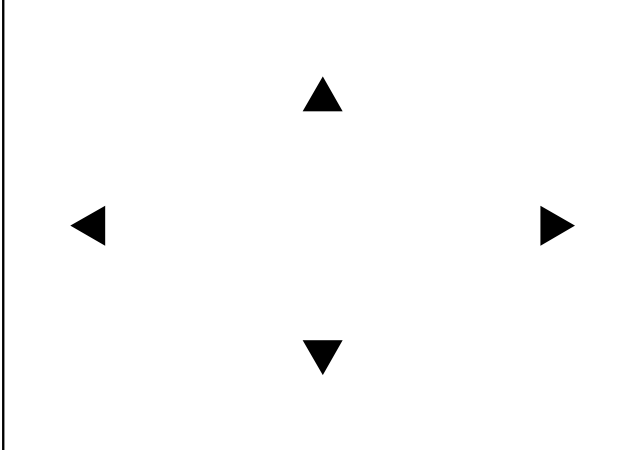
**The Buckinghamshire Council (Traffic Movement) Order 2021**



**SCALE -1 : 1250** at A3 size

NOTE: SEE MOVING MAP SCHEDULE LEGEND FOR RESTRICTIONS DISPLAYED

This map is reproduced from Ordnance Survey material with the permission of Ordnance Survey on behalf of the Controller of Her Majesty's Stationery Office © Crown Copyright. Unauthorised reproduction infringes Crown copyright and may lead to prosecution or civil proceedings.  
Buckinghamshire Council  
Licence No: 100021529 2021



Status: PROPOSED

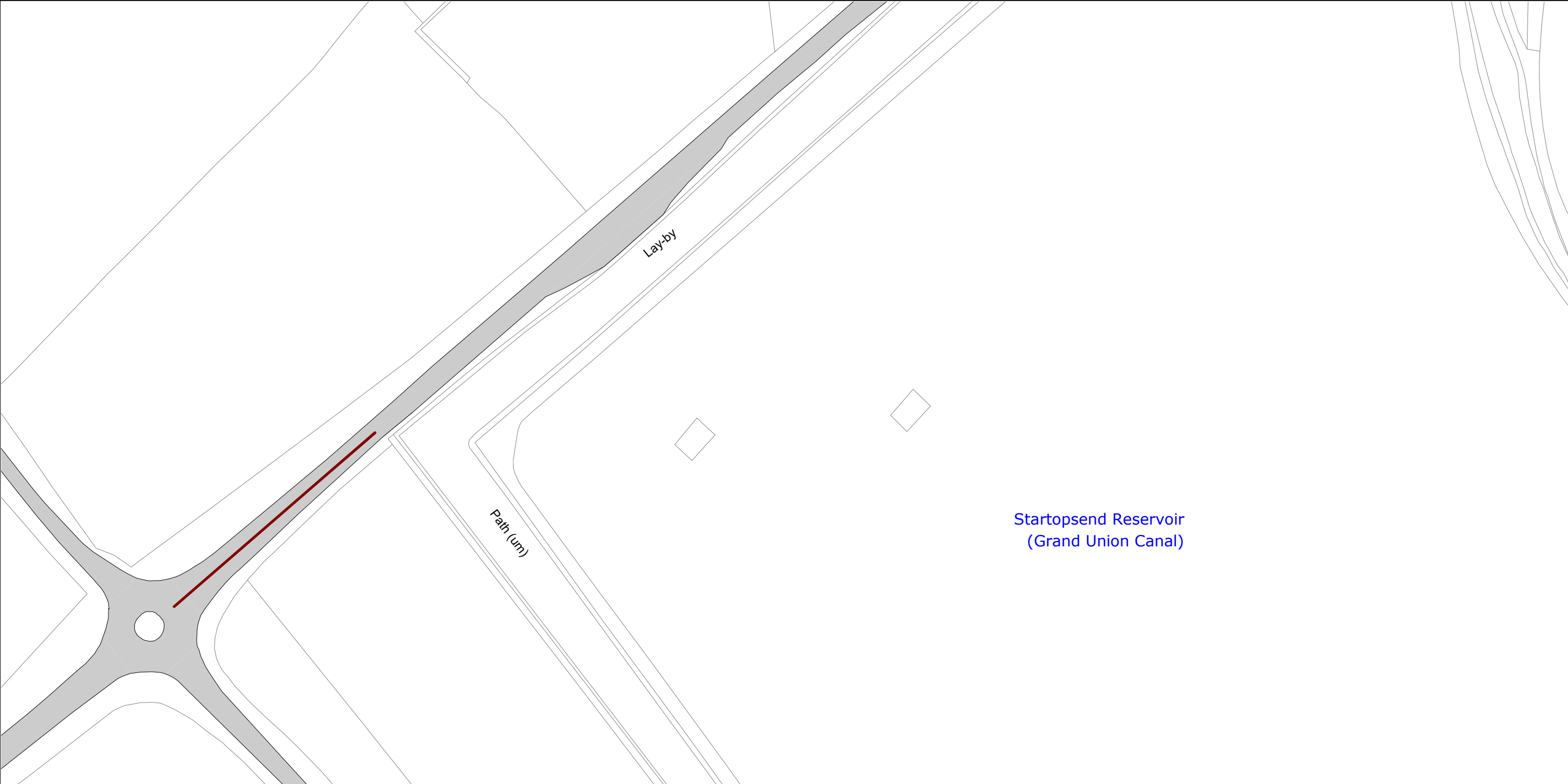
Tile Reference: Tile Ref: DU62

Sheet Revision Number: 0

Sheet Active From: 14/05/2021




**The Buckinghamshire Council (Traffic Movement) Order 2021**



**SCALE -1 : 1250** at A3 size NOTE: SEE MOVING MAP SCHEDULE LEGEND FOR RESTRICTIONS DISPLAYED



This map is reproduced from Ordnance Survey material with the permission of Ordnance Survey on behalf of the Controller of Her Majesty's Stationery Office © Crown Copyright. Unauthorised reproduction infringes Crown copyright and may lead to prosecution or civil proceedings.  
 Buckinghamshire Council  
 Licence No: 100021529 2021



Status: PROPOSED

Tile Reference: Tile Ref: DU69

Sheet Revision Number: 0

Sheet Active From: 14/05/2021

The Buckinghamshire Council (Traffic Movement) Order 2021

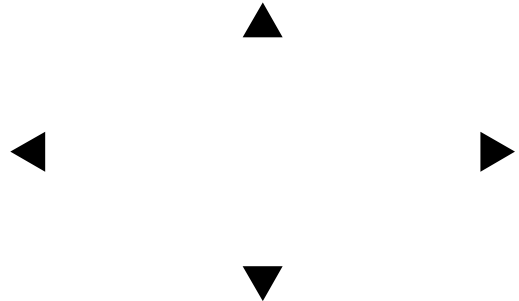


SCALE -1 : 1250 at A3 size

NOTE: SEE MOVING MAP SCHEDULE LEGEND FOR RESTRICTIONS DISPLAYED



This map is reproduced from Ordnance Survey material with the permission of Ordnance Survey on behalf of the Controller of Her Majesty's Stationery Office © Crown Copyright. Unauthorised reproduction infringes Crown copyright and may lead to prosecution or civil proceedings.  
 Buckinghamshire Council  
 Licence No: 100021529 2021



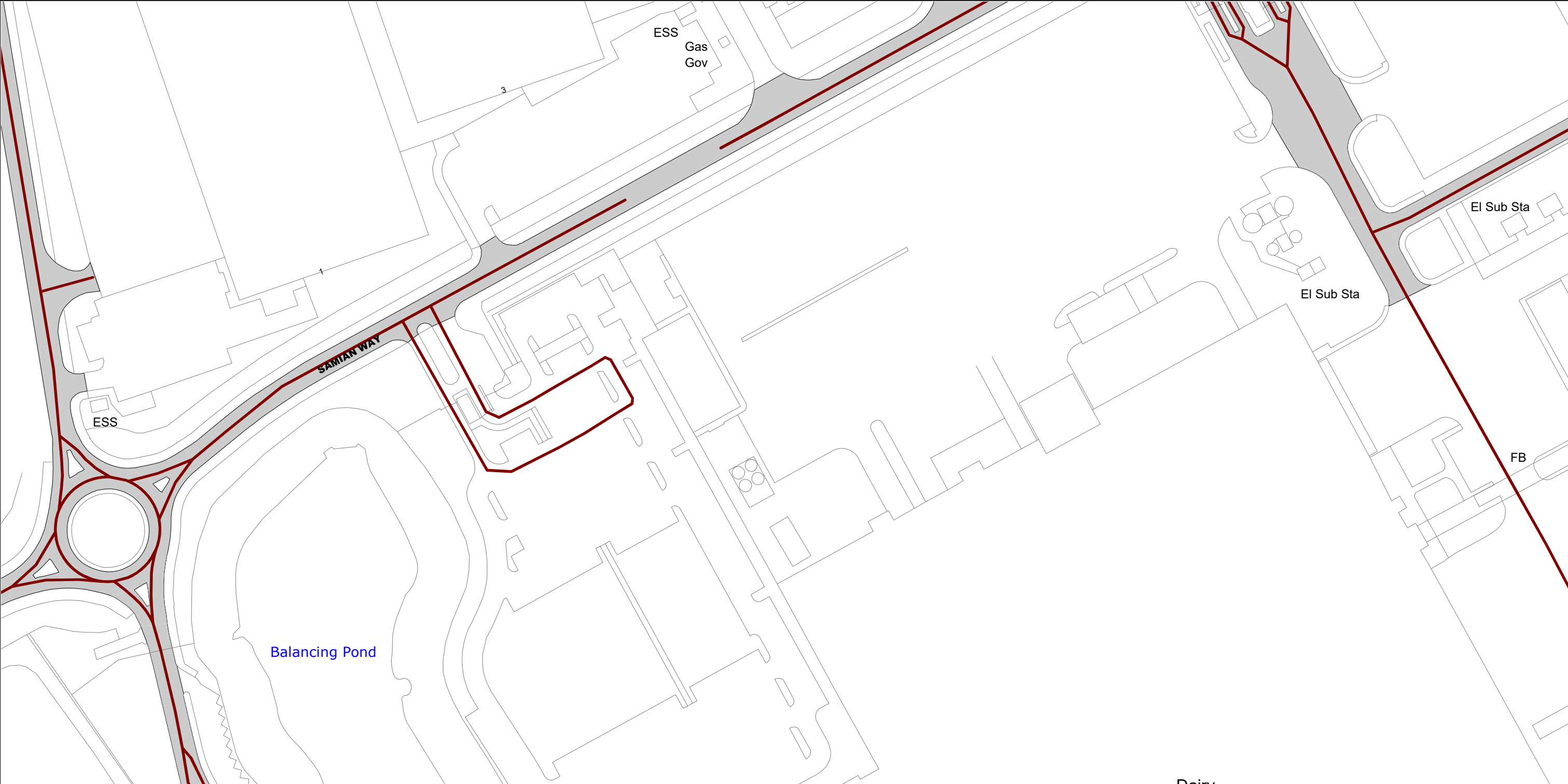
Status: PROPOSED

Tile Reference: Tile Ref: DV60

Sheet Revision Number: 0

Sheet Active From: 14/05/2021



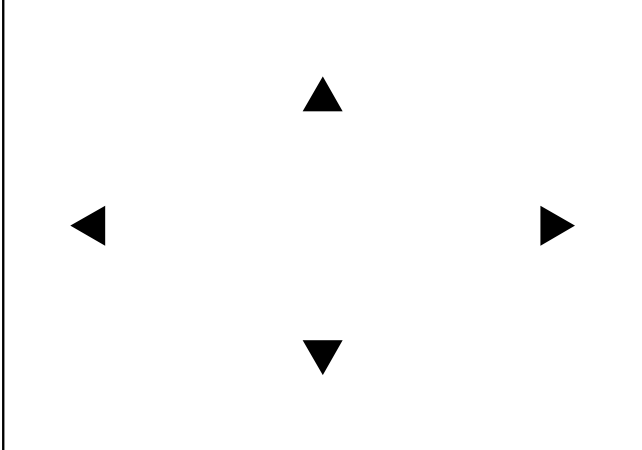
The Buckinghamshire Council (Traffic Movement) Order 2021



**SCALE - 1 : 1250** at A3 size

NOTE: SEE MOVING MAP SCHEDULE LEGEND FOR RESTRICTIONS DISPLAYED

This map is reproduced from Ordnance Survey material with the permission of Ordnance Survey on behalf of the Controller of Her Majesty's Stationery Office © Crown Copyright. Unauthorised reproduction infringes Crown copyright and may lead to prosecution or civil proceedings.  
 Buckinghamshire Council  
 Licence No: 100021529 2021

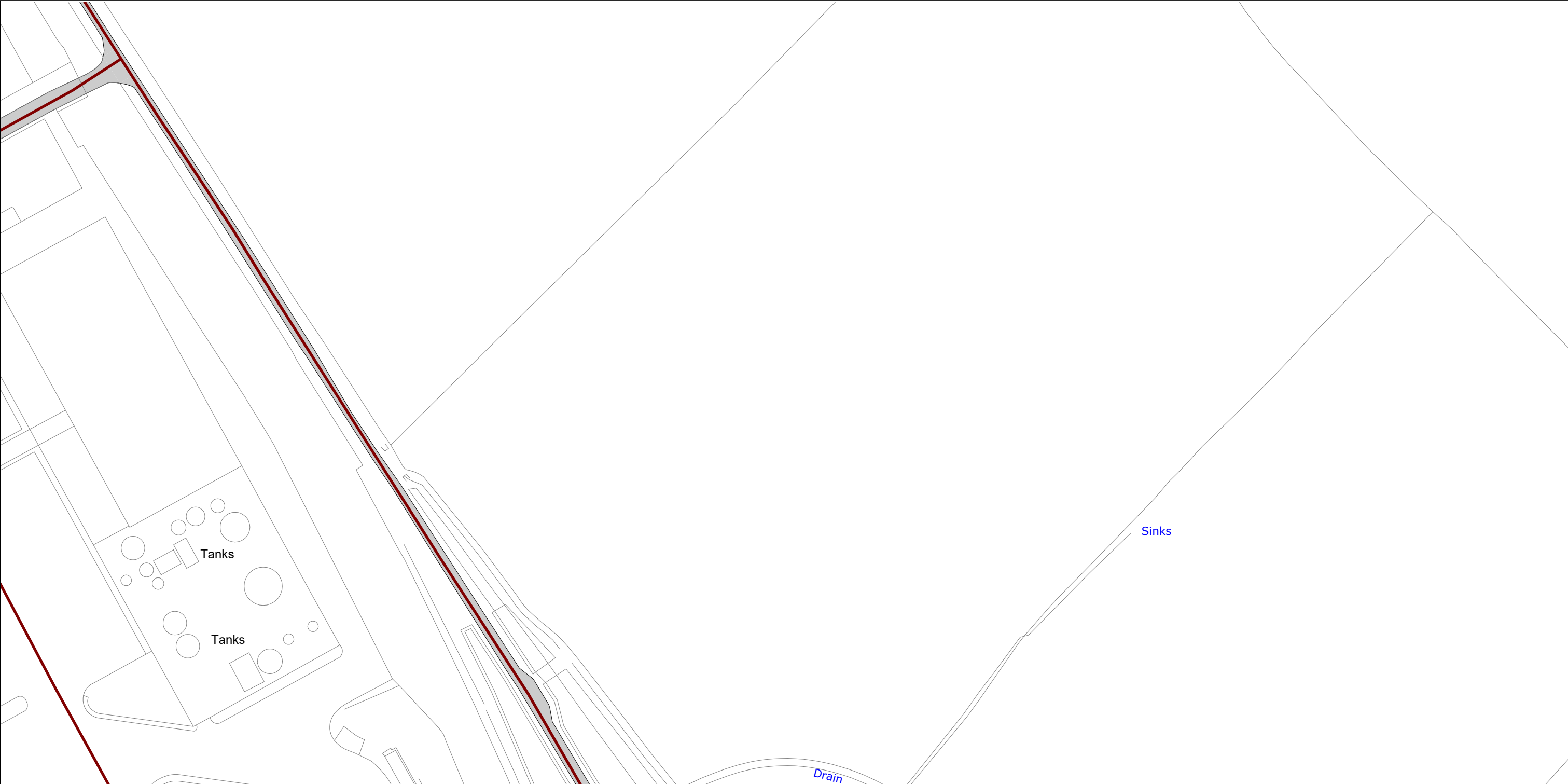
Status: PROPOSED

Tile Reference: Tile Ref: DV61

Sheet Revision Number: 0

Sheet Active From: 14/05/2021

The Buckinghamshire Council (Traffic Movement) Order 2021

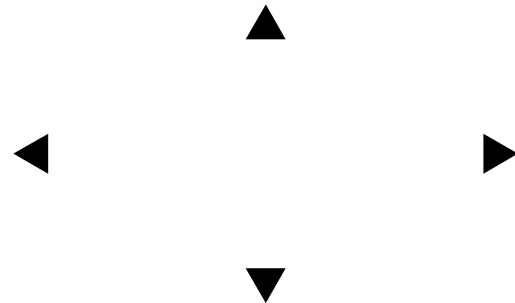


SCALE - 1 : 1250 at A3 size

NOTE: SEE MOVING MAP SCHEDULE LEGEND FOR RESTRICTIONS DISPLAYED



This map is reproduced from Ordnance Survey material with the permission of Ordnance Survey on behalf of the Controller of Her Majesty's Stationery Office © Crown Copyright. Unauthorised reproduction infringes Crown copyright and may lead to prosecution or civil proceedings. Buckinghamshire Council Licence No: 100021529 2021



Status: PROPOSED

Tile Reference: Tile Ref: DV62

Sheet Revision Number: 0

Sheet Active From: 14/05/2021

The Buckinghamshire Council (Traffic Movement) Order 2021




SCALE - 1 : 1250 at A3 size

NOTE: SEE MOVING MAP SCHEDULE LEGEND FOR RESTRICTIONS DISPLAYED



This map is reproduced from Ordnance Survey material with the permission of Ordnance Survey on behalf of the Controller of Her Majesty's Stationery Office © Crown Copyright. Unauthorised reproduction infringes Crown copyright and may lead to prosecution or civil proceedings.  
 Buckinghamshire Council  
 Licence No: 100021529 2021



Status: PROPOSED

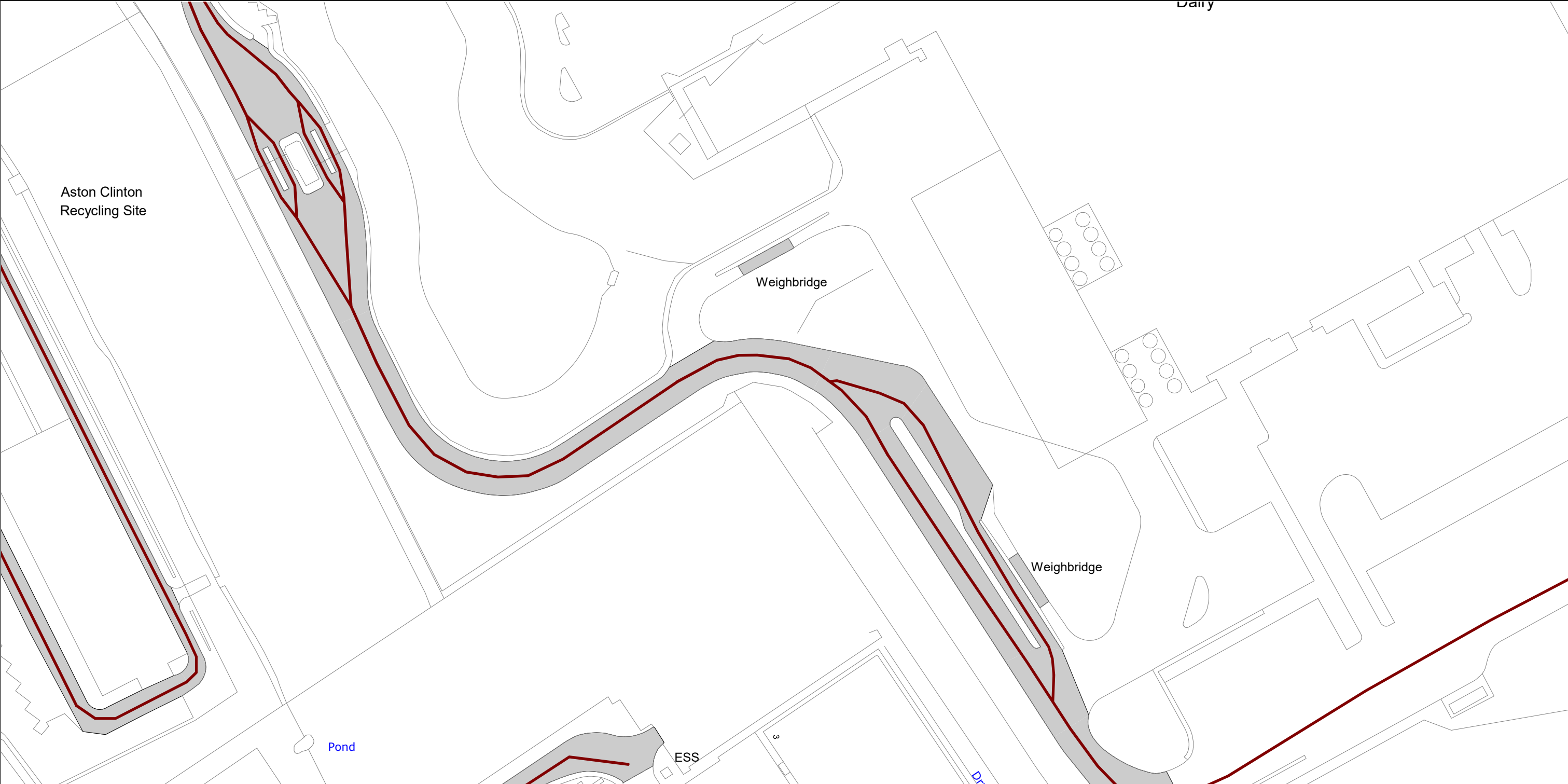
Tile Reference: Tile Ref: DW60

Sheet Revision Number: 0

Sheet Active From: 14/05/2021



**The Buckinghamshire Council (Traffic Movement) Order 2021**




**SCALE -1 : 1250** at A3 size

NOTE: SEE MOVING MAP SCHEDULE LEGEND FOR RESTRICTIONS DISPLAYED



This map is reproduced from Ordnance Survey material with the permission of Ordnance Survey on behalf of the Controller of Her Majesty's Stationery Office © Crown Copyright. Unauthorised reproduction infringes Crown copyright and may lead to prosecution or civil proceedings. Buckinghamshire Council Licence No: 100021529 2021



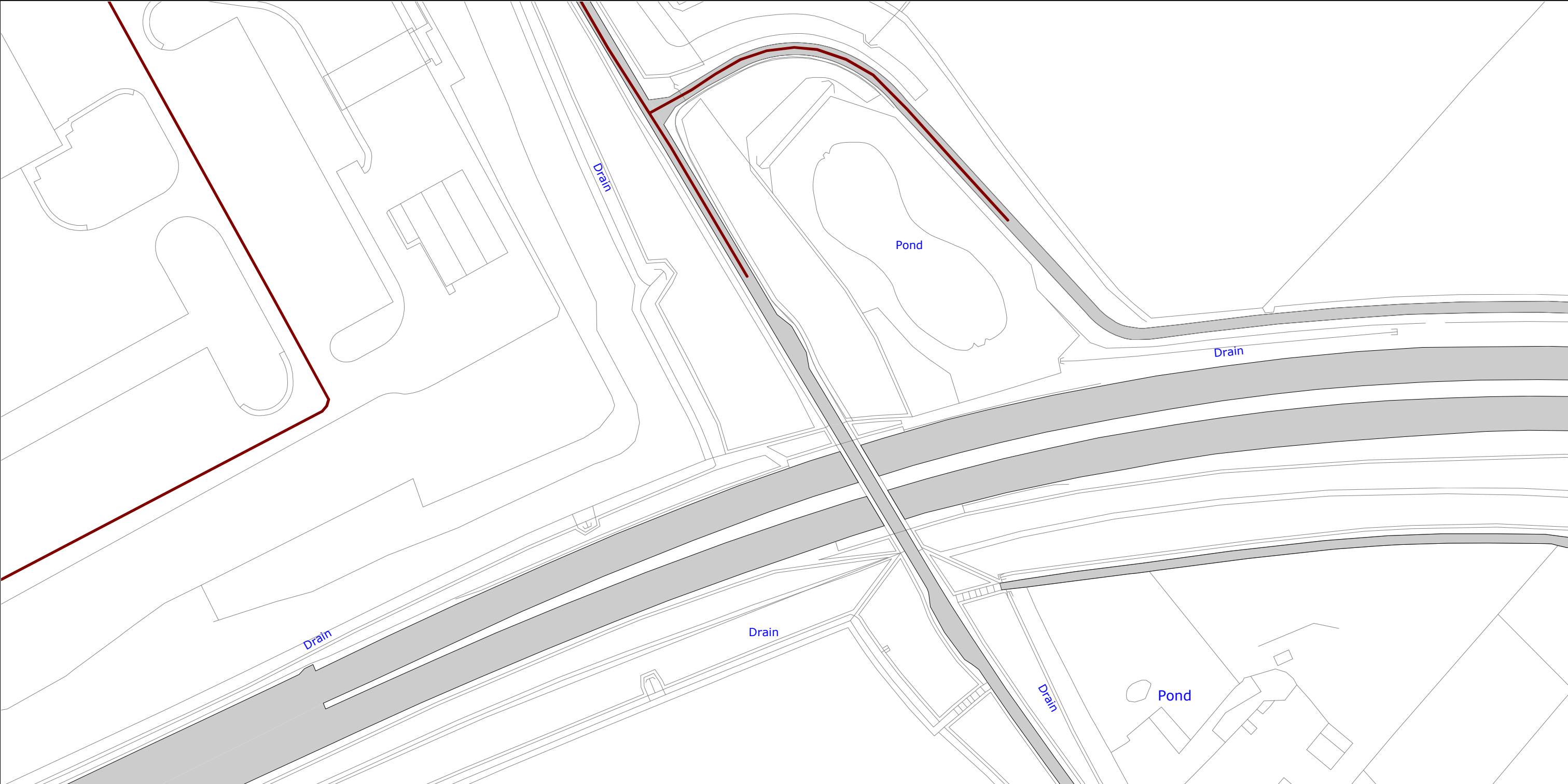
Status: PROPOSED

Tile Reference: Tile Ref: DW61

Sheet Revision Number: 0

Sheet Active From: 14/05/2021

**The Buckinghamshire Council (Traffic Movement) Order 2021**




**SCALE** - 1 : 1250 at A3 size

NOTE: SEE MOVING MAP SCHEDULE LEGEND FOR RESTRICTIONS DISPLAYED



This map is reproduced from Ordnance Survey material with the permission of Ordnance Survey on behalf of the Controller of Her Majesty's Stationery Office © Crown Copyright. Unauthorised reproduction infringes Crown copyright and may lead to prosecution or civil proceedings. Buckinghamshire Council Licence No: 100021529 2021



Status: PROPOSED

Tile Reference: Tile Ref: DW62

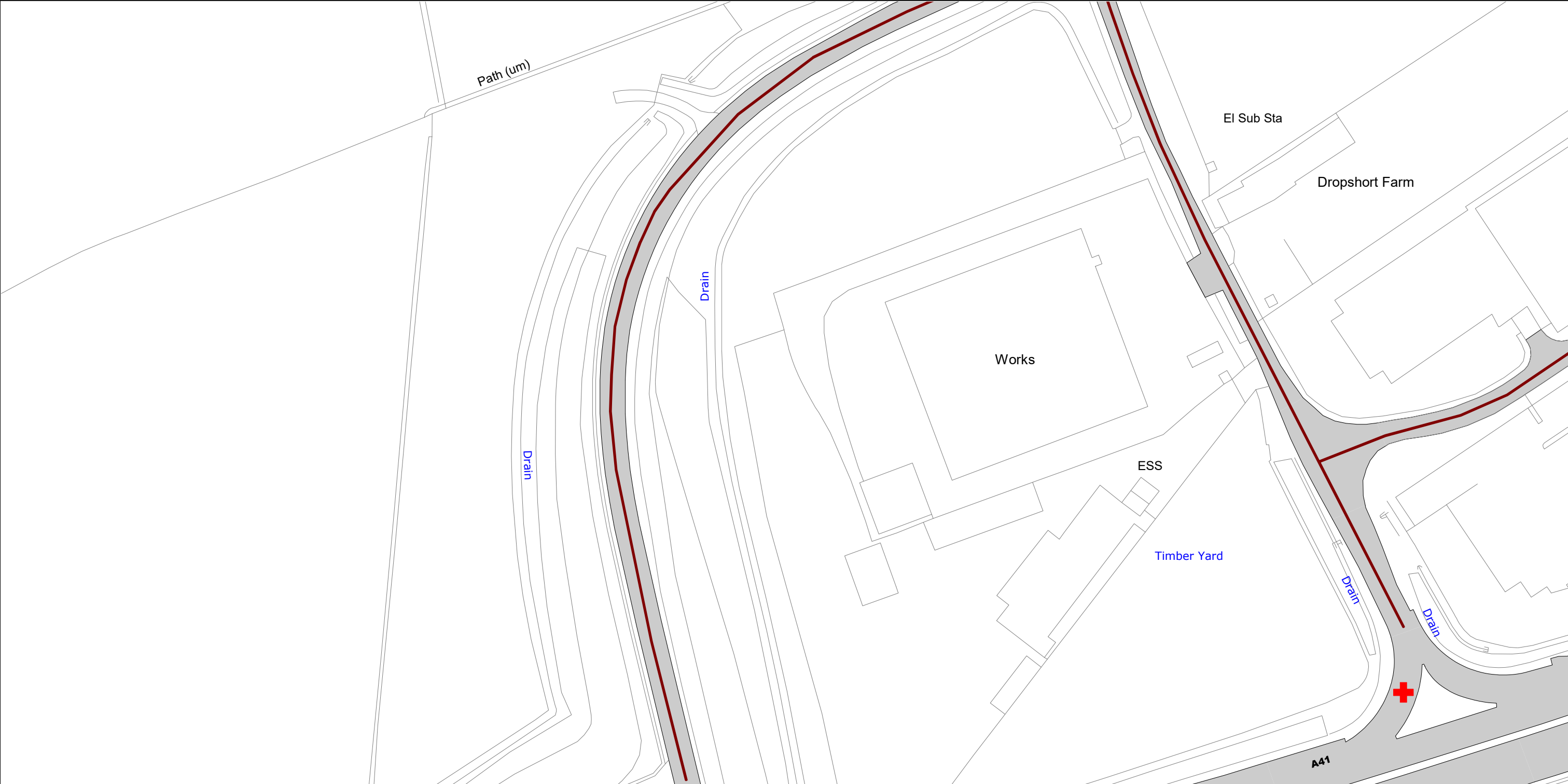
Sheet Revision Number: 0

Sheet Active From: 14/05/2021





The Buckinghamshire Council (Traffic Movement) Order 2021

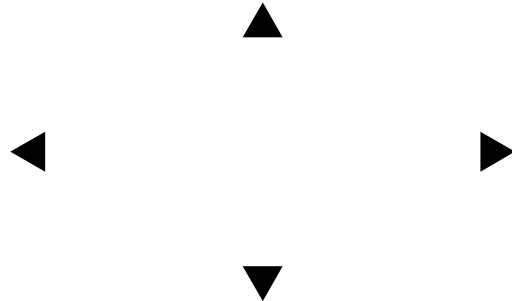


**SCALE** - 1 : 1250 at A3 size

NOTE: SEE MOVING MAP SCHEDULE LEGEND FOR RESTRICTIONS DISPLAYED



This map is reproduced from Ordnance Survey material with the permission of Ordnance Survey on behalf of the Controller of Her Majesty's Stationery Office © Crown Copyright. Unauthorised reproduction infringes Crown copyright and may lead to prosecution or civil proceedings. Buckinghamshire Council Licence No: 100021529 2021



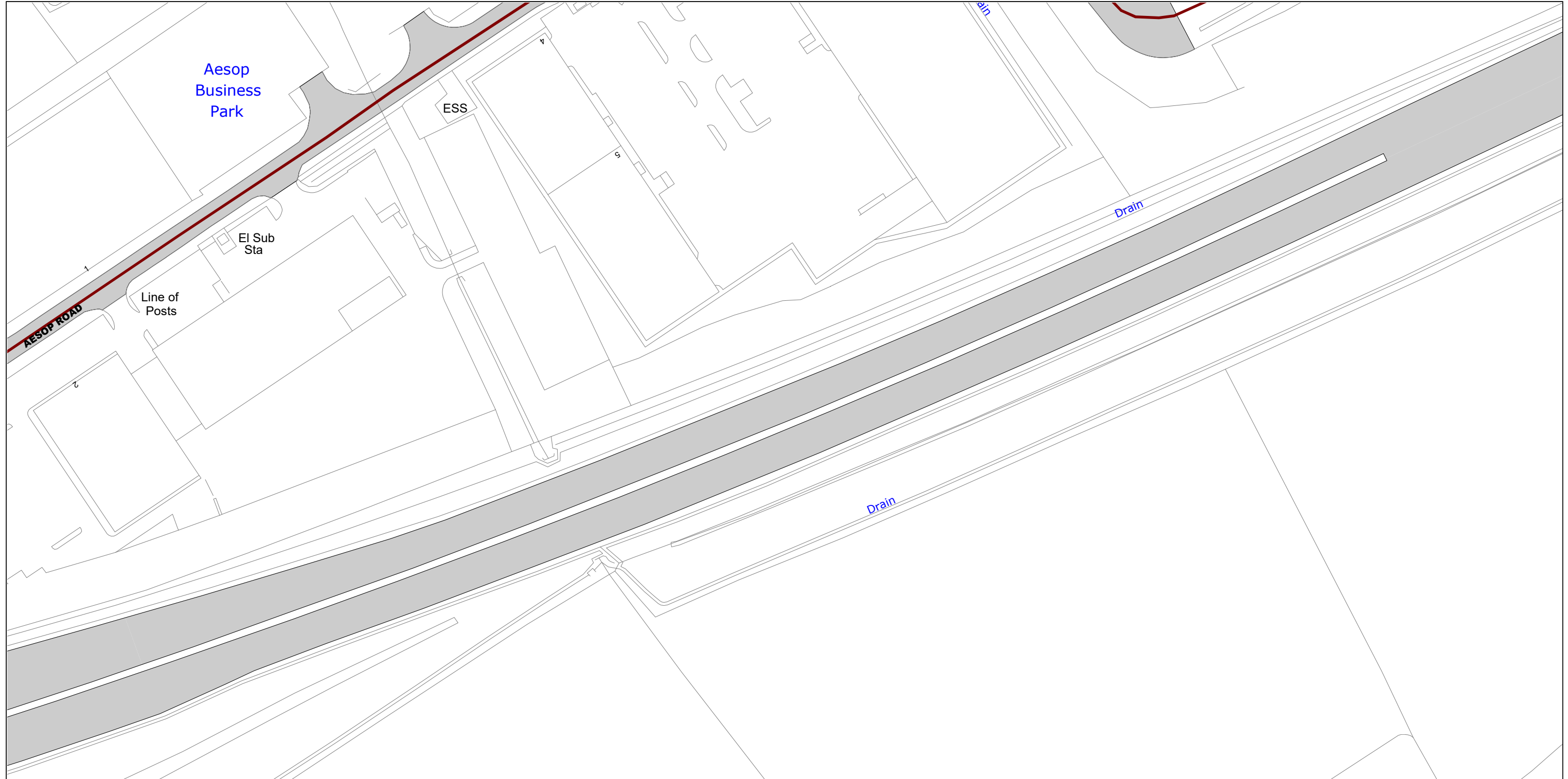
Status: PROPOSED

Tile Reference: Tile Ref: DX60

Sheet Revision Number: 0

Sheet Active From: 14/05/2021

# The Buckinghamshire Council (Traffic Movement) Order 2021

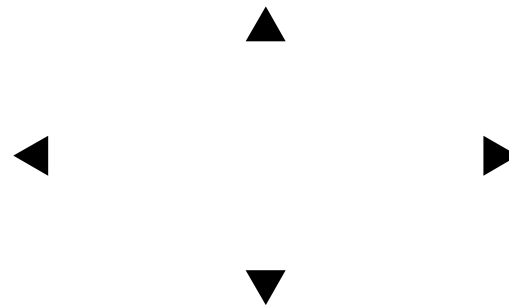


**SCALE** - 1 : 1250 at A3 size

NOTE: SEE MOVING MAP SCHEDULE LEGEND FOR RESTRICTIONS DISPLAYED



This map is reproduced from Ordnance Survey material with the permission of Ordnance Survey on behalf of the Controller of Her Majesty's Stationery Office © Crown Copyright. Unauthorised reproduction infringes Crown copyright and may lead to prosecution or civil proceedings. Buckinghamshire Council Licence No: 100021529 2021




Status: PROPOSED

Tile Reference: Tile Ref: DX61

Sheet Revision Number: 0

Sheet Active From: 14/05/2021

The Buckinghamshire Council (Traffic Movement) Order 2021




SCALE -1 : 1250 at A3 size

NOTE: SEE MOVING MAP SCHEDULE LEGEND FOR RESTRICTIONS DISPLAYED



This map is reproduced from Ordnance Survey material with the permission of Ordnance Survey on behalf of the Controller of Her Majesty's Stationery Office © Crown Copyright. Unauthorised reproduction infringes Crown copyright and may lead to prosecution or civil proceedings. Buckinghamshire Council Licence No: 100021529 2021



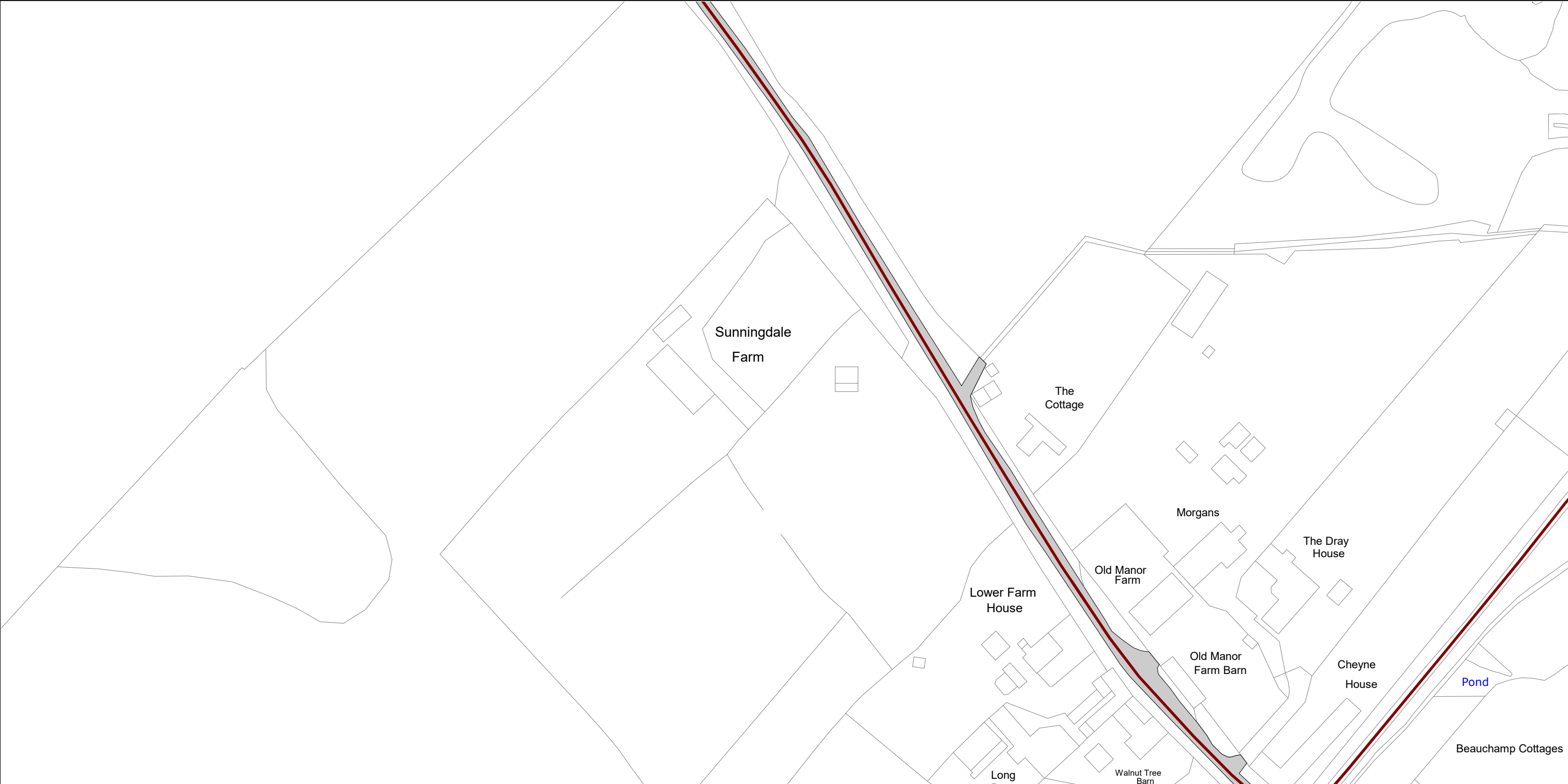
Status: PROPOSED

Tile Reference: Tile Ref: DY65

Sheet Revision Number: 0

Sheet Active From: 14/05/2021

**The Buckinghamshire Council (Traffic Movement) Order 2021**




**SCALE -1 : 1250** at A3 size

NOTE: SEE MOVING MAP SCHEDULE LEGEND FOR RESTRICTIONS DISPLAYED



This map is reproduced from Ordnance Survey material with the permission of Ordnance Survey on behalf of the Controller of Her Majesty's Stationery Office © Crown Copyright. Unauthorised reproduction infringes Crown copyright and may lead to prosecution or civil proceedings. Buckinghamshire Council Licence No: 100021529 2021



Status: PROPOSED

Tile Reference: Tile Ref: DZ65

Sheet Revision Number: 0

Sheet Active From: 14/05/2021


**The Buckinghamshire Council (Traffic Movement) Order 2021**



**SCALE -1 : 1250** at A3 size NOTE: SEE MOVING MAP SCHEDULE LEGEND FOR RESTRICTIONS DISPLAYED



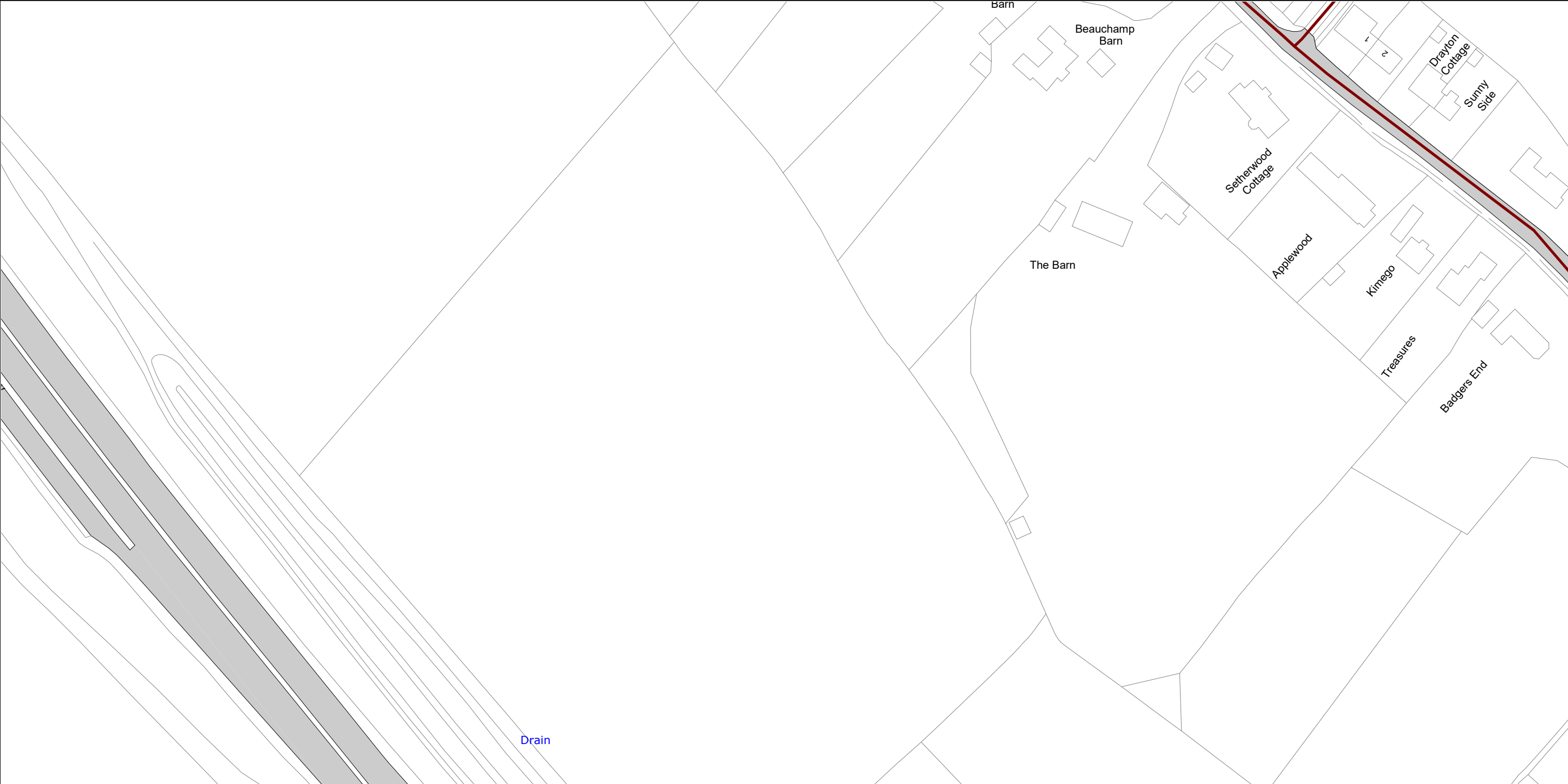
This map is reproduced from Ordnance Survey material with the permission of Ordnance Survey on behalf of the Controller of Her Majesty's Stationery Office © Crown Copyright. Unauthorised reproduction infringes Crown copyright and may lead to prosecution or civil proceedings.  
 Buckinghamshire Council  
 Licence No: 100021529 2021



Status: PROPOSED  
 Tile Reference: Tile Ref: DZ66  
 Sheet Revision Number: 0  
 Sheet Active From: 14/05/2021



**The Buckinghamshire Council (Traffic Movement) Order 2021**




**SCALE** - 1 : 1250 at A3 size

NOTE: SEE MOVING MAP SCHEDULE LEGEND FOR RESTRICTIONS DISPLAYED



This map is reproduced from Ordnance Survey material with the permission of Ordnance Survey on behalf of the Controller of Her Majesty's Stationery Office © Crown Copyright. Unauthorised reproduction infringes Crown copyright and may lead to prosecution or civil proceedings. Buckinghamshire Council Licence No: 100021529 2021



Status: PROPOSED

Tile Reference: Tile Ref: EA65

Sheet Revision Number: 0

Sheet Active From: 14/05/2021



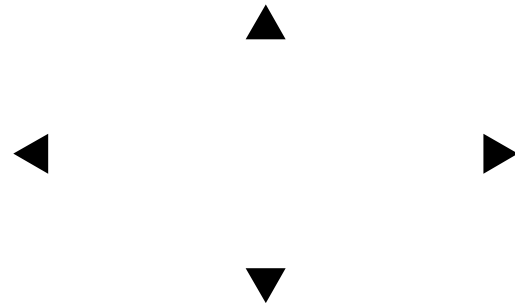


**SCALE** - 1 : 1250 at A3 size

NOTE: SEE MOVING MAP SCHEDULE LEGEND FOR RESTRICTIONS DISPLAYED



This map is reproduced from Ordnance Survey material with the permission of Ordnance Survey on behalf of the Controller of Her Majesty's Stationery Office © Crown Copyright. Unauthorised reproduction infringes Crown copyright and may lead to prosecution or civil proceedings.  
 Buckinghamshire Council  
 Licence No: 100021529 2021



Status: PROPOSED

Tile Reference: Tile Ref: EA66

Sheet Revision Number: 0

Sheet Active From: 14/05/2021


**The Buckinghamshire Council (Traffic Movement) Order 2021**



**SCALE - 1 : 1250** at A3 size      NOTE: SEE MOVING MAP SCHEDULE LEGEND FOR RESTRICTIONS DISPLAYED

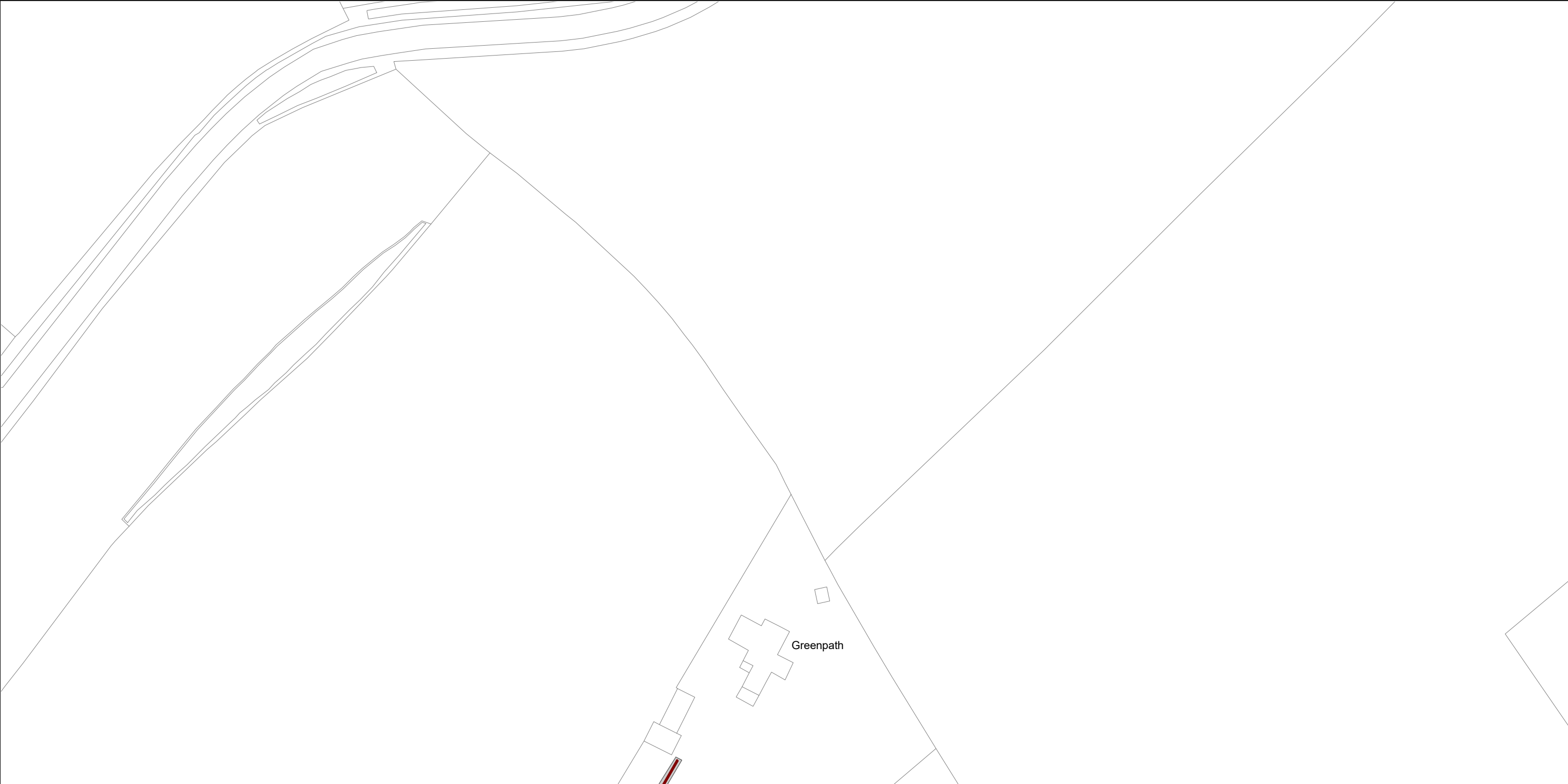


This map is reproduced from Ordnance Survey material with the permission of Ordnance Survey on behalf of the Controller of Her Majesty's Stationery Office © Crown Copyright. Unauthorised reproduction infringes Crown copyright and may lead to prosecution or civil proceedings.  
 Buckinghamshire Council  
 Licence No: 100021529 2021



Status: PROPOSED  
 Tile Reference: Tile Ref: EB66  
 Sheet Revision Number: 0  
 Sheet Active From: 14/05/2021

The Buckinghamshire Council (Traffic Movement) Order 2021




SCALE -1 : 1250 at A3 size

NOTE: SEE MOVING MAP SCHEDULE LEGEND FOR RESTRICTIONS DISPLAYED



This map is reproduced from Ordnance Survey material with the permission of Ordnance Survey on behalf of the Controller of Her Majesty's Stationery Office © Crown Copyright. Unauthorised reproduction infringes Crown copyright and may lead to prosecution or civil proceedings. Buckinghamshire Council Licence No: 100021529 2021



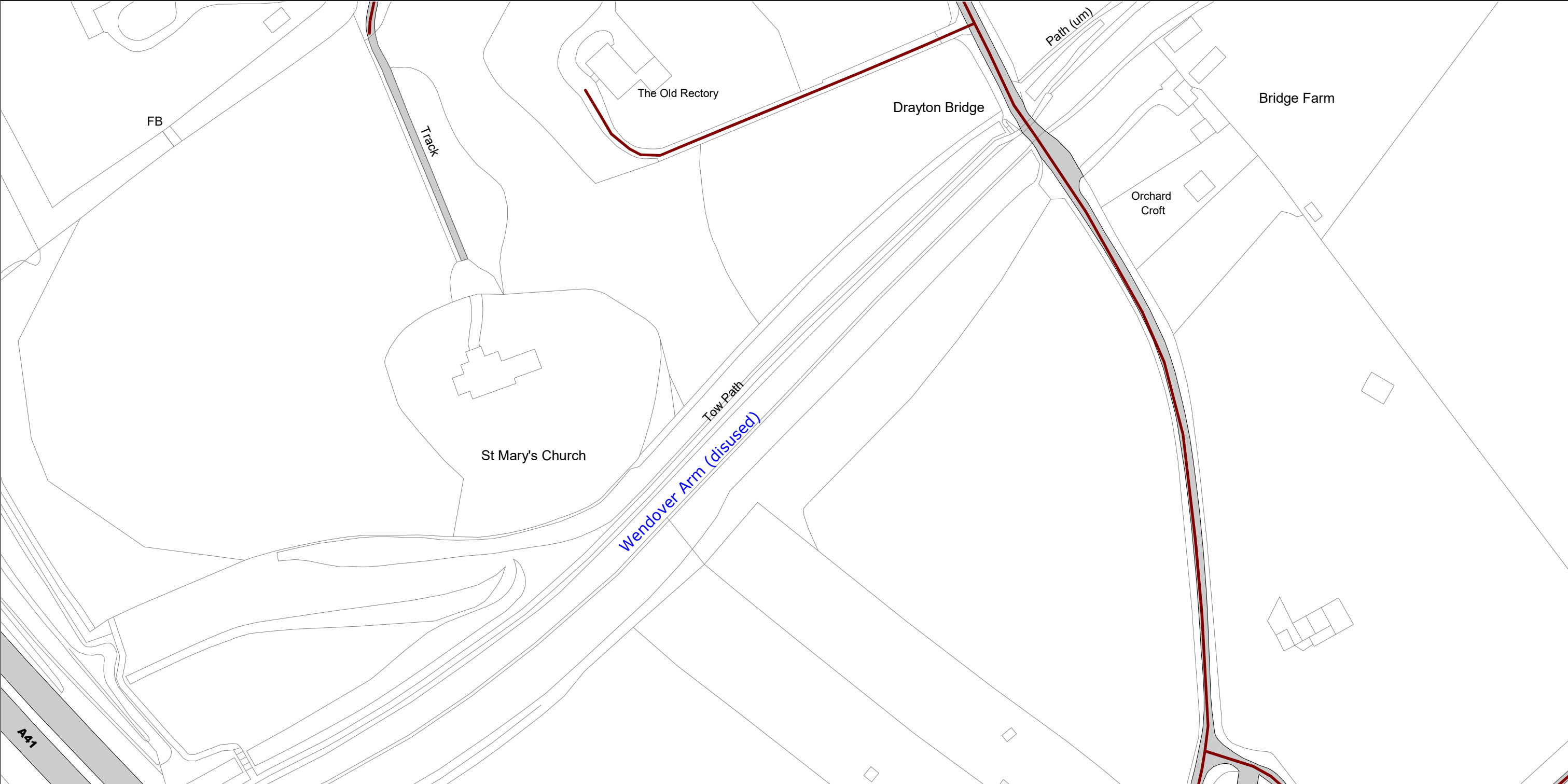
Status: PROPOSED

Tile Reference: Tile Ref: EB67

Sheet Revision Number: 0

Sheet Active From: 14/05/2021

**The Buckinghamshire Council (Traffic Movement) Order 2021**




**SCALE -1 : 1250** at A3 size

NOTE: SEE MOVING MAP SCHEDULE LEGEND FOR RESTRICTIONS DISPLAYED



This map is reproduced from Ordnance Survey material with the permission of Ordnance Survey on behalf of the Controller of Her Majesty's Stationery Office © Crown Copyright. Unauthorised reproduction infringes Crown copyright and may lead to prosecution or civil proceedings. Buckinghamshire Council Licence No: 100021529 2021



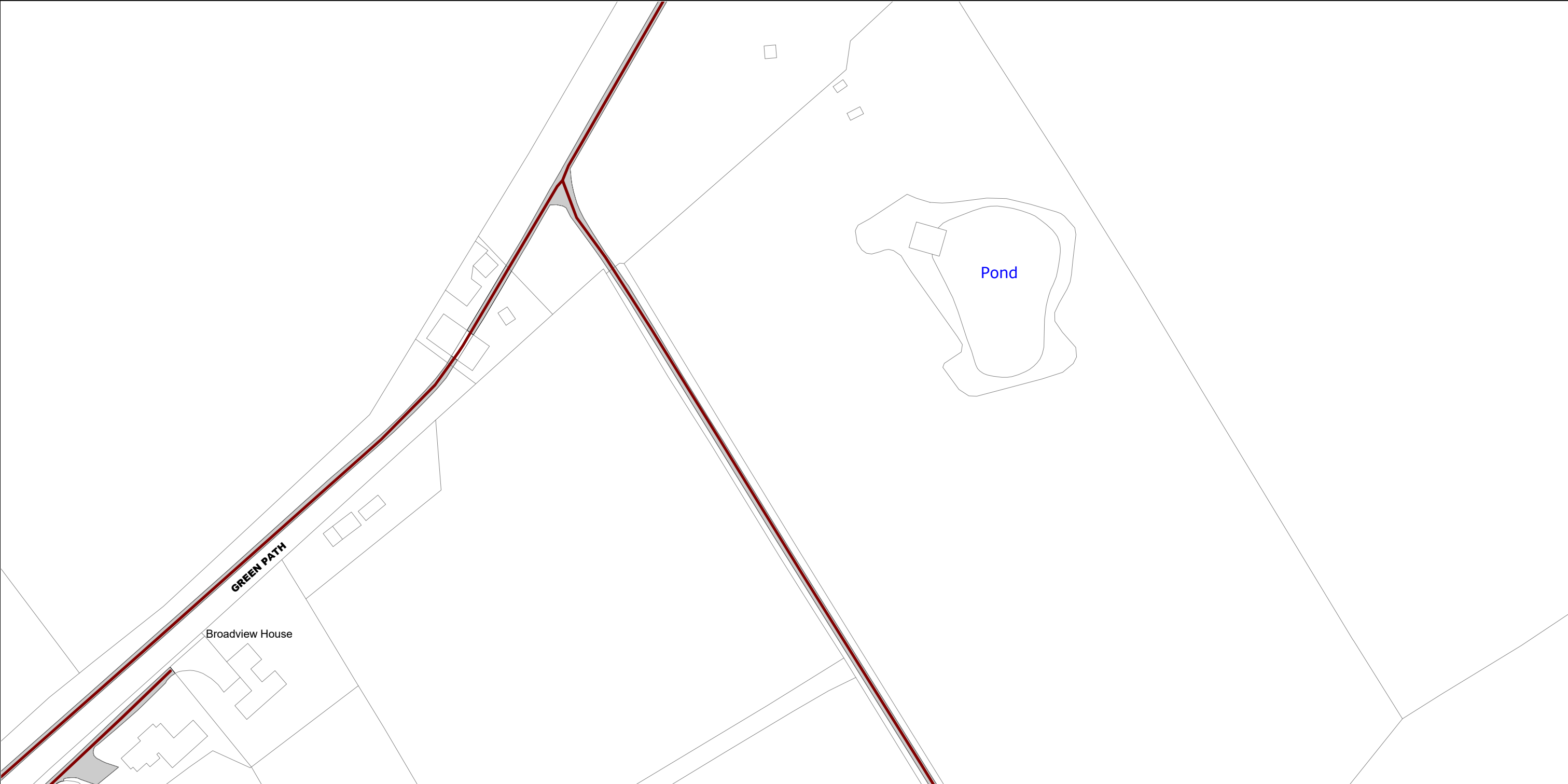
Status: PROPOSED

Tile Reference: Tile Ref: EC66

Sheet Revision Number: 0

Sheet Active From: 14/05/2021

The Buckinghamshire Council (Traffic Movement) Order 2021

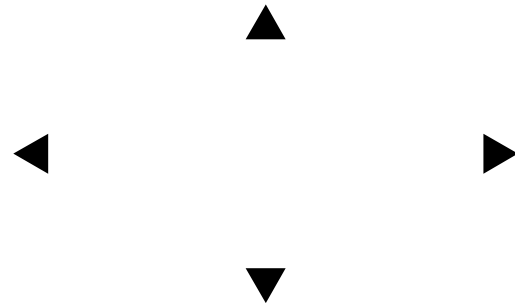


SCALE - 1 : 1250 at A3 size

NOTE: SEE MOVING MAP SCHEDULE LEGEND FOR RESTRICTIONS DISPLAYED



This map is reproduced from Ordnance Survey material with the permission of Ordnance Survey on behalf of the Controller of Her Majesty's Stationery Office © Crown Copyright. Unauthorised reproduction infringes Crown copyright and may lead to prosecution or civil proceedings. Buckinghamshire Council Licence No: 100021529 2021



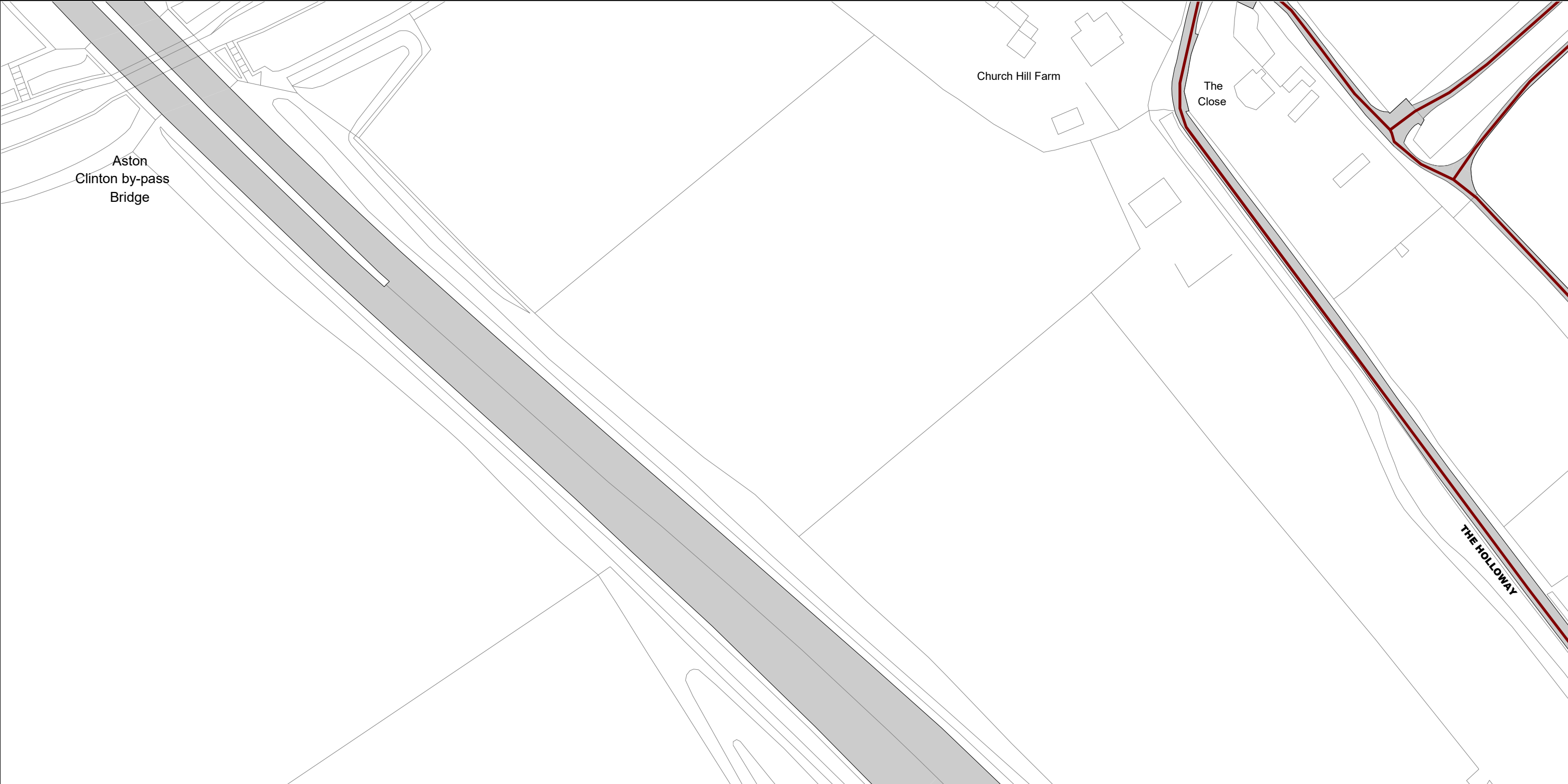
Status: PROPOSED

Tile Reference: Tile Ref: EC67

Sheet Revision Number: 0

Sheet Active From: 14/05/2021

The Buckinghamshire Council (Traffic Movement) Order 2021

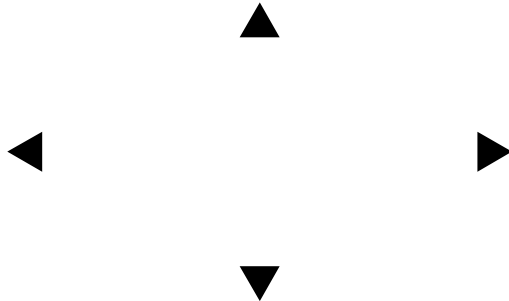


SCALE - 1 : 1250 at A3 size

NOTE: SEE MOVING MAP SCHEDULE LEGEND FOR RESTRICTIONS DISPLAYED



This map is reproduced from Ordnance Survey material with the permission of Ordnance Survey on behalf of the Controller of Her Majesty's Stationery Office © Crown Copyright. Unauthorised reproduction infringes Crown copyright and may lead to prosecution or civil proceedings. Buckinghamshire Council Licence No: 100021529 2021



Status: PROPOSED

Tile Reference: Tile Ref: ED66

Sheet Revision Number: 0

Sheet Active From: 14/05/2021



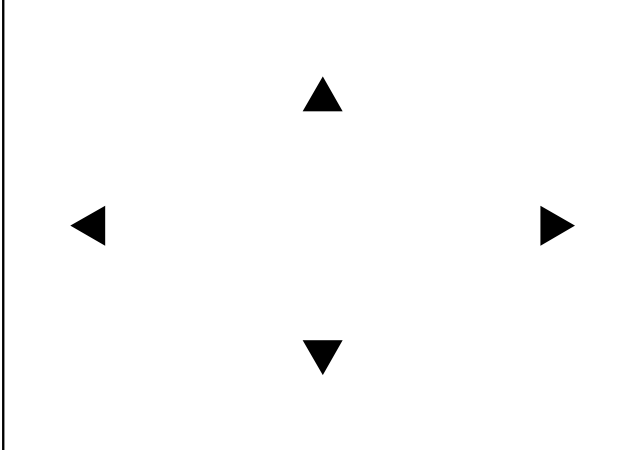
**The Buckinghamshire Council (Traffic Movement) Order 2021**



**SCALE** - 1 : 1250 at A3 size

NOTE: SEE MOVING MAP SCHEDULE LEGEND FOR RESTRICTIONS DISPLAYED

This map is reproduced from Ordnance Survey material with the permission of Ordnance Survey on behalf of the Controller of Her Majesty's Stationery Office © Crown Copyright. Unauthorised reproduction infringes Crown copyright and may lead to prosecution or civil proceedings.  
Buckinghamshire Council  
Licence No: 100021529 2021



Status: PROPOSED

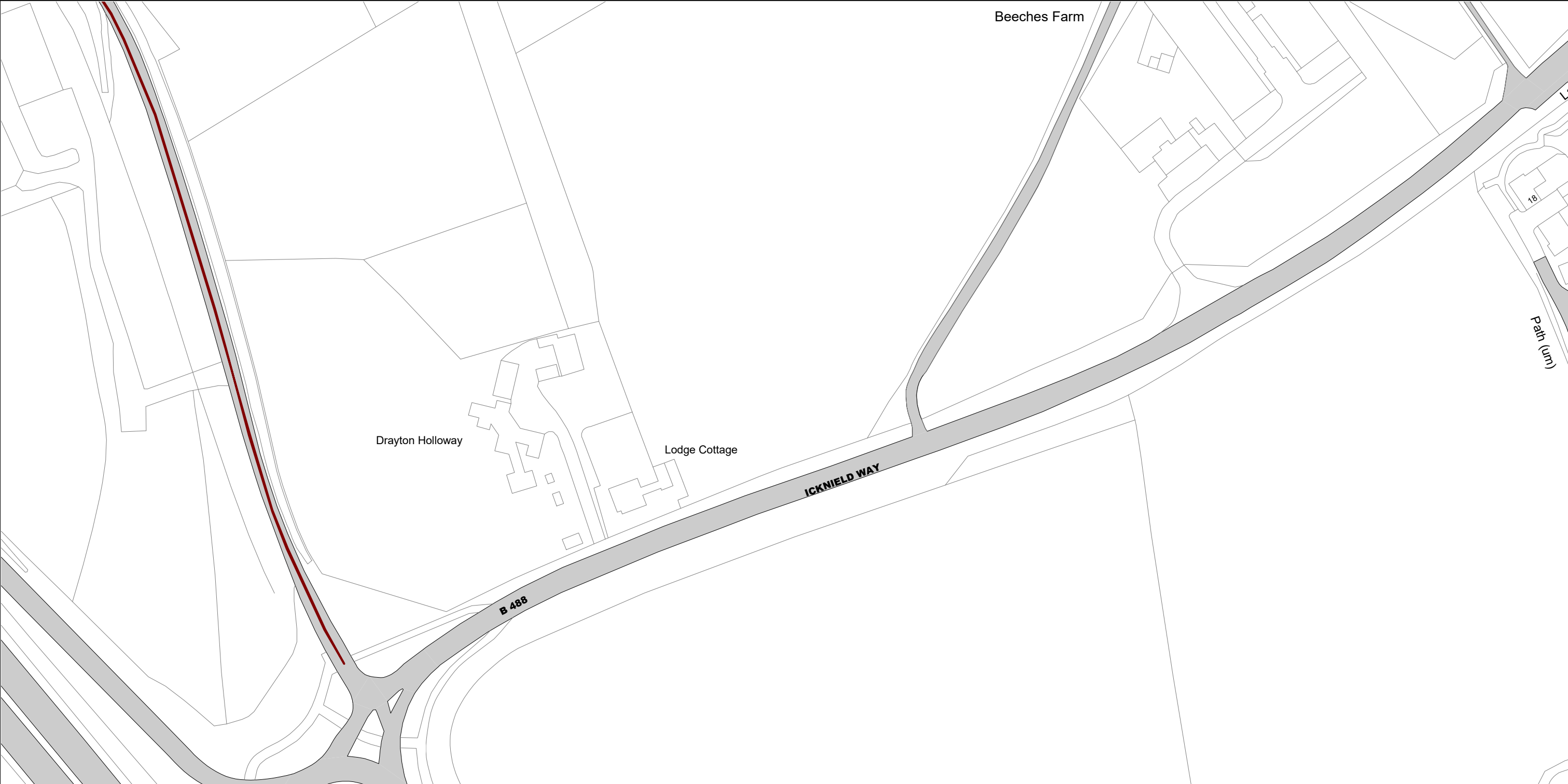
Tile Reference: Tile Ref: ED67

Sheet Revision Number: 0

Sheet Active From: 14/05/2021



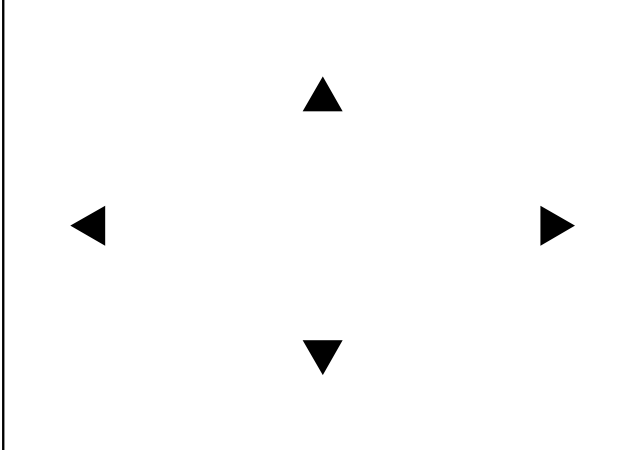
**The Buckinghamshire Council (Traffic Movement) Order 2021**



**SCALE - 1 : 1250** at A3 size

NOTE: SEE MOVING MAP SCHEDULE LEGEND FOR RESTRICTIONS DISPLAYED

This map is reproduced from Ordnance Survey material with the permission of Ordnance Survey on behalf of the Controller of Her Majesty's Stationery Office © Crown Copyright. Unauthorised reproduction infringes Crown copyright and may lead to prosecution or civil proceedings.  
 Buckinghamshire Council  
 Licence No: 100021529 2021



Status: PROPOSED

Tile Reference: Tile Ref: EE67

Sheet Revision Number: 0

Sheet Active From: 14/05/2021