



## Buckinghamshire Highways

### Directorate for Communities

Service Director: Kevin Goad  
Buckinghamshire Council

The Gateway  
Gatehouse Road  
Aylesbury  
HP19 8FF

[highways.consultations@buckinghamshire.gov.uk](mailto:highways.consultations@buckinghamshire.gov.uk)

26<sup>th</sup> June 2025

Ref: Countywide Disabled Bays and Parking  
Restrictions

Dear Resident,

### Statutory Consultation for the introduction of Unrestricted Bays and Double Yellow Lines in Denham

Buckinghamshire Highways are proposing to introduce Unrestricted Bays and Double Yellow Lines on the roads mentioned in the below table.

Road Name (And Extents)	Proposal
A40 Oxford Road / Old Mill Road (At Junction)	Double Yellow Lines (No Waiting at Any Time)
A40 Oxford Road (between No. 16 and junction with Old Mill Road)	Introduction of Unrestricted Bays except for Goods Vehicles exceeding 5 tonnes

*Location and Proposal*

### How to Have Your Say

Details of the proposals and how to support, comment or object, can be found by visiting the Your Voice Bucks website <https://yourvoicebucks.citizenspace.com> and searching for “Countywide Disabled Bays and Parking Restrictions” where you will find a link to the online survey at the bottom of the consultation page. There is also a QR code at the bottom of this letter which you can scan with your smartphone to access the consultation page directly.

Alternatively, you can email us at [highways.consultations@buckinghamshire.gov.uk](mailto:highways.consultations@buckinghamshire.gov.uk) or write to us at the following postal address: **Design Services, Buckinghamshire Highways, Floor 10, Walton Street Offices, Walton Street, Aylesbury, HP20 1UA** with your comments.

If you would like a printed copy of the information, please get in touch with us at the email address provided above. Alternatively, you can view the proposals by appointment at the Main Reception, Walton Street Offices, Walton Street, Aylesbury, HP20 1UA.

**The consultation opens on Friday 04 July 2025 and closes at 11:59pm on Friday 01 August 2025.**

Buckinghamshire Council is obliged to make any representations received in response to this notice, open to inspection under the Local Government (Access to Information) Act 1985.

### **What happens next?**

We will develop the proposals based on what residents and key stakeholders within the area tell us. If the feedback shows people support the proposals, we will begin the process of implementing these restrictions, and we will update you again to confirm the proposals.

The consultation web page <https://yourvoicebucks.citizenspace.com/roads-parking/county-wide-disabled-bays-and-parking-restrictions> will be updated with the outcome of this consultation.

Yours faithfully,

Buckinghamshire Council

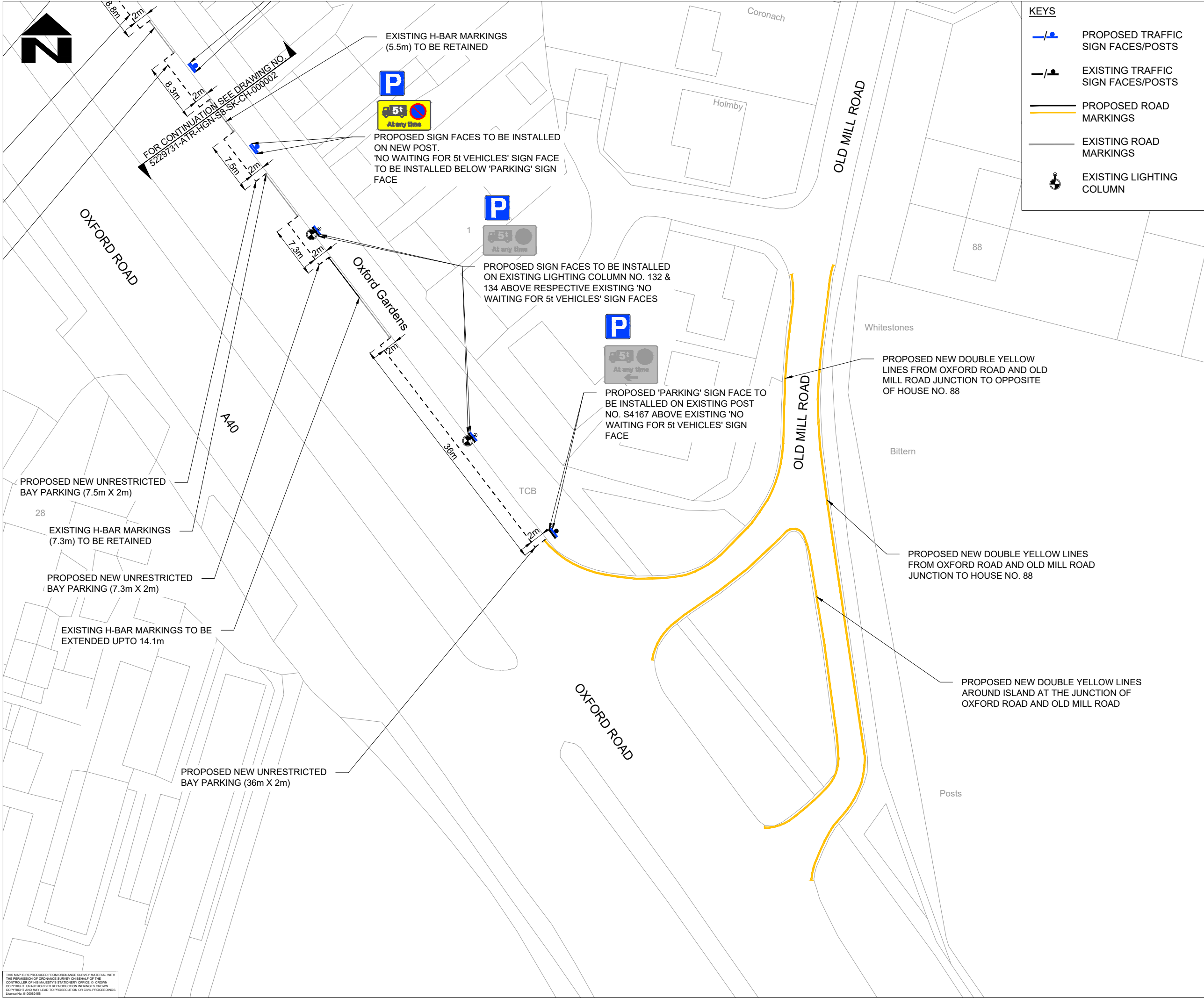


# **STATEMENT OF REASONS**

## **Countywide Disabled Bays and Parking Restrictions (Denham)**

It is proposed to introduce Unrestricted Bays and Double Yellow Lines at two locations mentioned in the below table and the reasons for proposing the restrictions.

<b>Road Name (And Extents)</b>	<b>Proposal</b>	<b>Reasons for Proposal</b>
A40 Oxford Road / Old Mill Road (At Junction)	Introduce Double Yellow Lines (No Waiting at Any Time)	By authorising the advertisement of the proposal, Buckinghamshire Council (while having regard to the matters specified in Section 122 Subsection (2) of the Road Traffic Regulation Act) has given consideration to its duty under Section 122(1) of that Act as to:  <i>“secure the expeditious, convenient and safe movement of vehicular and other traffic (including pedestrians) and the provision of suitable and adequate parking facilities on and off the highway [...]”</i>
A40 Oxford Road (between No. 16 and junction with Old Mill Road)	Introduce Unrestricted Bays except Goods Vehicles exceeding 5 tonnes	



KEYS

PROPOSED TRAFFIC SIGN FACES/POSTS

EXISTING TRAFFIC SIGN FACES/POSTS

PROPOSED ROAD MARKINGS


EXISTING ROAD MARKINGS

EXISTING LIGHTING COLUMN

- NOTES
1. DO NOT SCALE FROM THIS DRAWING.

2. ALL DIMENSIONS ARE IN METER OTHERWISE STATED.

3. THIS DRAWING SHALL NOT BE USED FOR CONSTRUCTION.



SAFETY, HEALTH AND ENVIRONMENTAL INFORMATION

In addition to the hazards/risks normally associated with the types of work detailed on this drawing, note the following significant residual risks (Reference shall also be made to the design hazard log).

Construction

None

Maintenance / Cleaning

None

Use

None

Decommissioning / Demolition

None

C01	TH	SG	CC	17/06/25

For Consultation

Rev	Drawn / Des	Checked	Approved	Date
Description				

Drawing Status

AUTHORISED & ACCEPTED

Suitability

A1

Walton Street Office,  
Walton Street  
Aylesbury  
Buckinghamshire  
HP20 1UA GB  
www.atkinsglobal.com

Copyright © AtkinsRéalis Limited (2025)

Kevin Goad  
Service Director  
Highways & Technical Services

Project Title

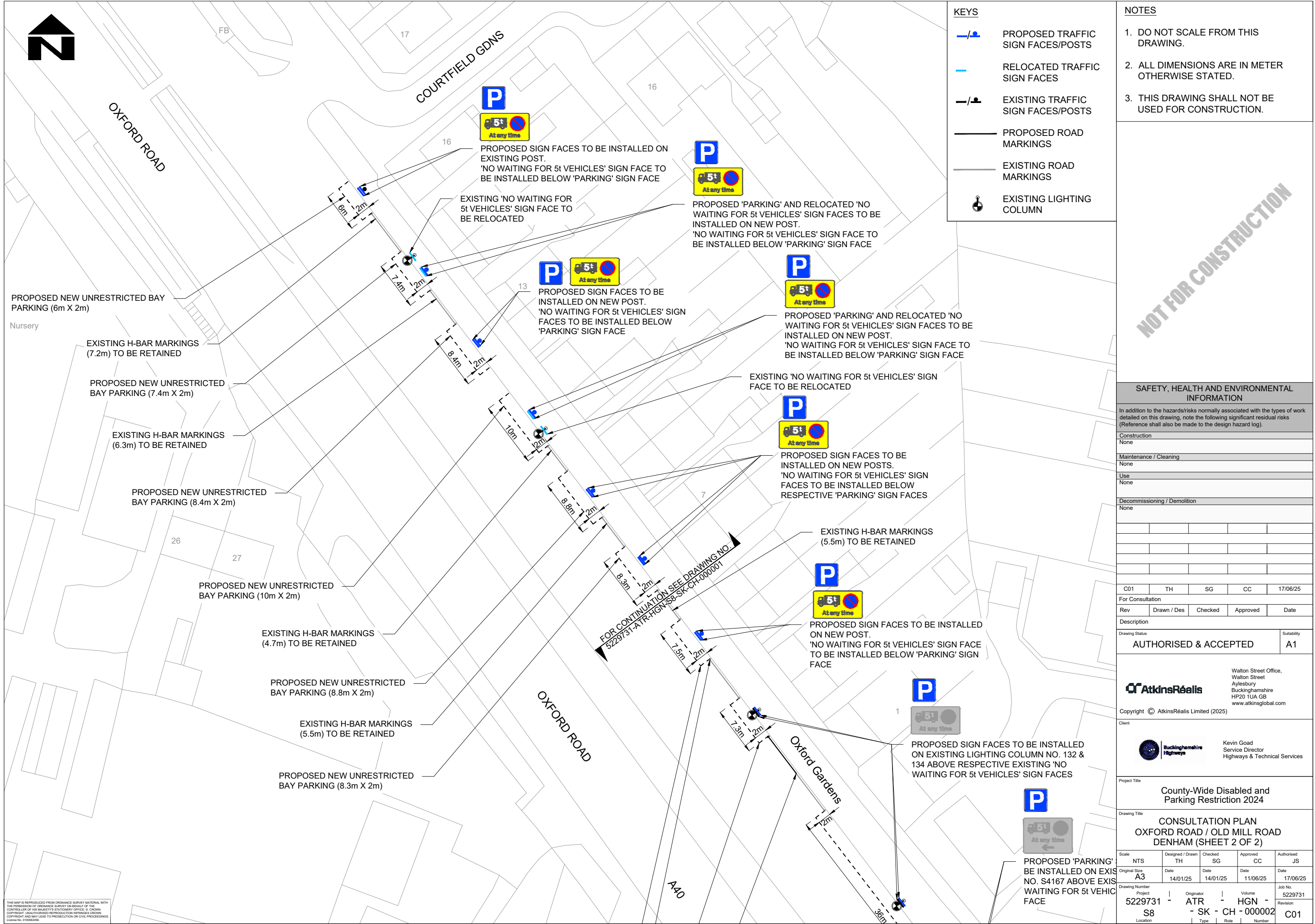
County-Wide Disabled and Parking Restriction 2024

Drawing Title

CONSULTATION PLAN  
OXFORD ROAD / OLD MILL ROAD  
DENHAM (SHEET 1 OF 2)

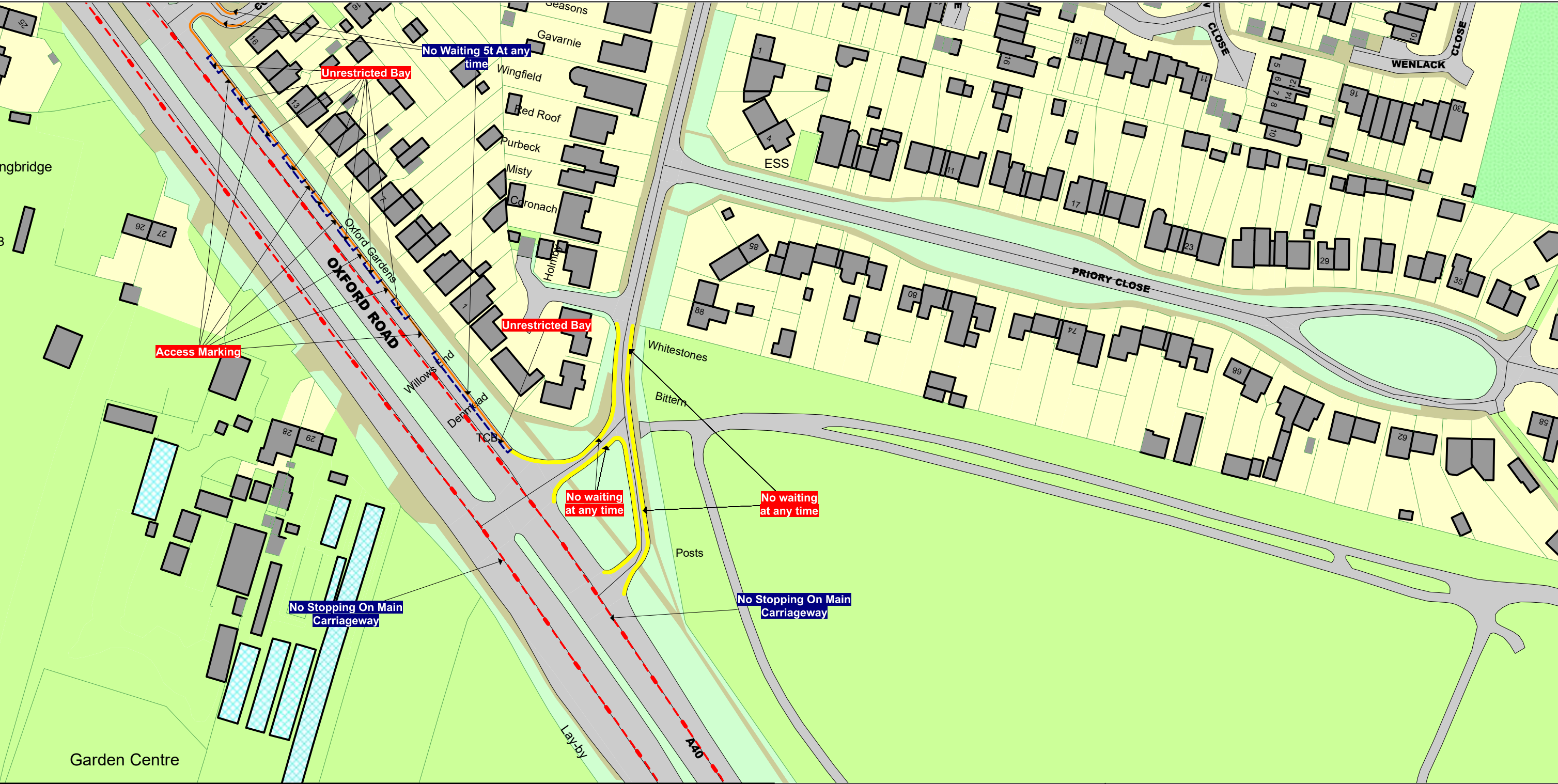
Scale	NTS	Designed / Drawn	TH	Checked	SG	Approved	CC	Authorised	JS
Original Size	A3	Date	14/01/25	Date	14/01/25	Date	11/06/25	Date	17/06/25
Drawing Number	Project		Originator		Volume		Job No.		
5229731		S8		- ATR - SK - CH - 000001		HGN -		5229731	
Location		Type		Role		Number		Revision	
						C01			

THIS MAP IS REPRODUCED FROM ORDNANCE SURVEY MATERIAL WITH THE PERMISSION OF ORDNANCE SURVEY ON BEHALF OF THE CONTROLLER OF HIS MAJESTY'S STATIONERY OFFICE. © CROWN COPYRIGHT. UNAUTHORISED REPRODUCTION INFRINGES CROWN COPYRIGHT AND MAY LEAD TO PROSECUTION OR CIVIL PROCEEDINGS. Licence No. 010002456





The Buckinghamshire Council (Prohibition of Waiting, Loading and Stopping) and (On-Street Parking Places) Order 2021



**SCALE** - 1 : 1250    at A3 size

NOTE: SEE STATIC MAP SCHEDULE LEGEND FOR RESTRICTIONS DISPLAYED

This map is reproduced from Ordnance Survey material with the permission of Ordnance Survey on behalf of the Controller of Her Majesty's Stationery Office © Crown Copyright. Unauthorised reproduction infringes Crown copyright and may lead to prosecution or civil proceedings.  
Buckinghamshire Council  
Licence No: 100021529 2025

▲  
**IA94**

◀    **IB95**    ▶

**IC94**  
▼

Status:    PROPOSED

Tile Reference:    Tile Ref: IB94

Sheet Revision Number:    10

Sheet Active From:    31/05/2025