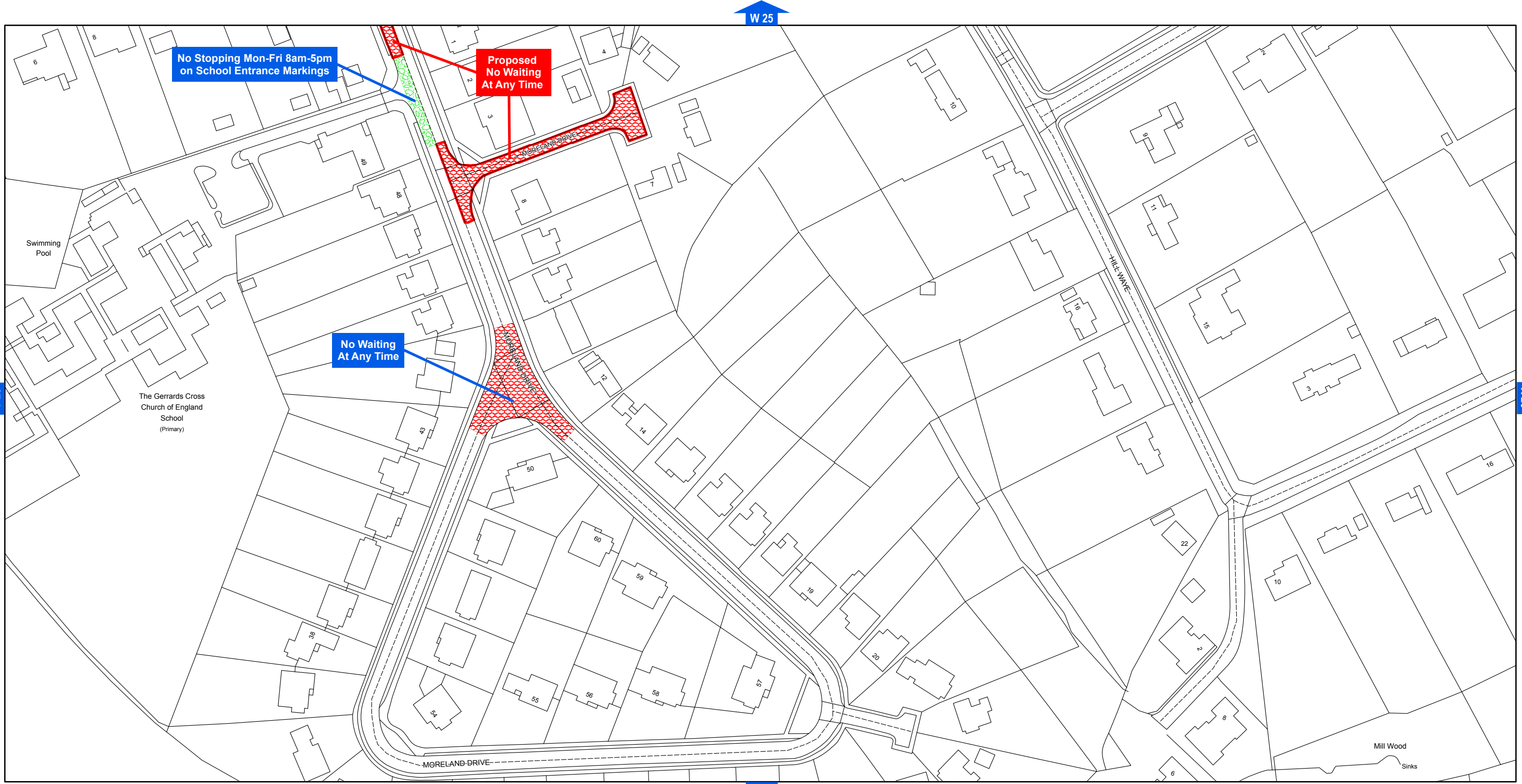


# AREA CODE: W 26

SHEET REVISION NUMBER - TBC



CONSULTATION PLAN



SCALE - 1:1250



### KEY

-  Existing
-  Proposed
- Existing Restriction
- Proposed Restriction



Buckinghamshire County Council  
County Hall  
Walton Street  
Aylesbury  
Buckinghamshire HP20 1UY

The Buckinghamshire County Council (South Bucks District) (Consolidation) Order 2014

Produced from Ordnance Survey 1:1250 mapping with permission of the Controller of Her Majesty's Stationery Office © Crown Copyright. Unauthorised reproduction infringes Crown Copyright and may lead to prosecution or civil proceedings. © Buckinghamshire County Council. 100021529 2015