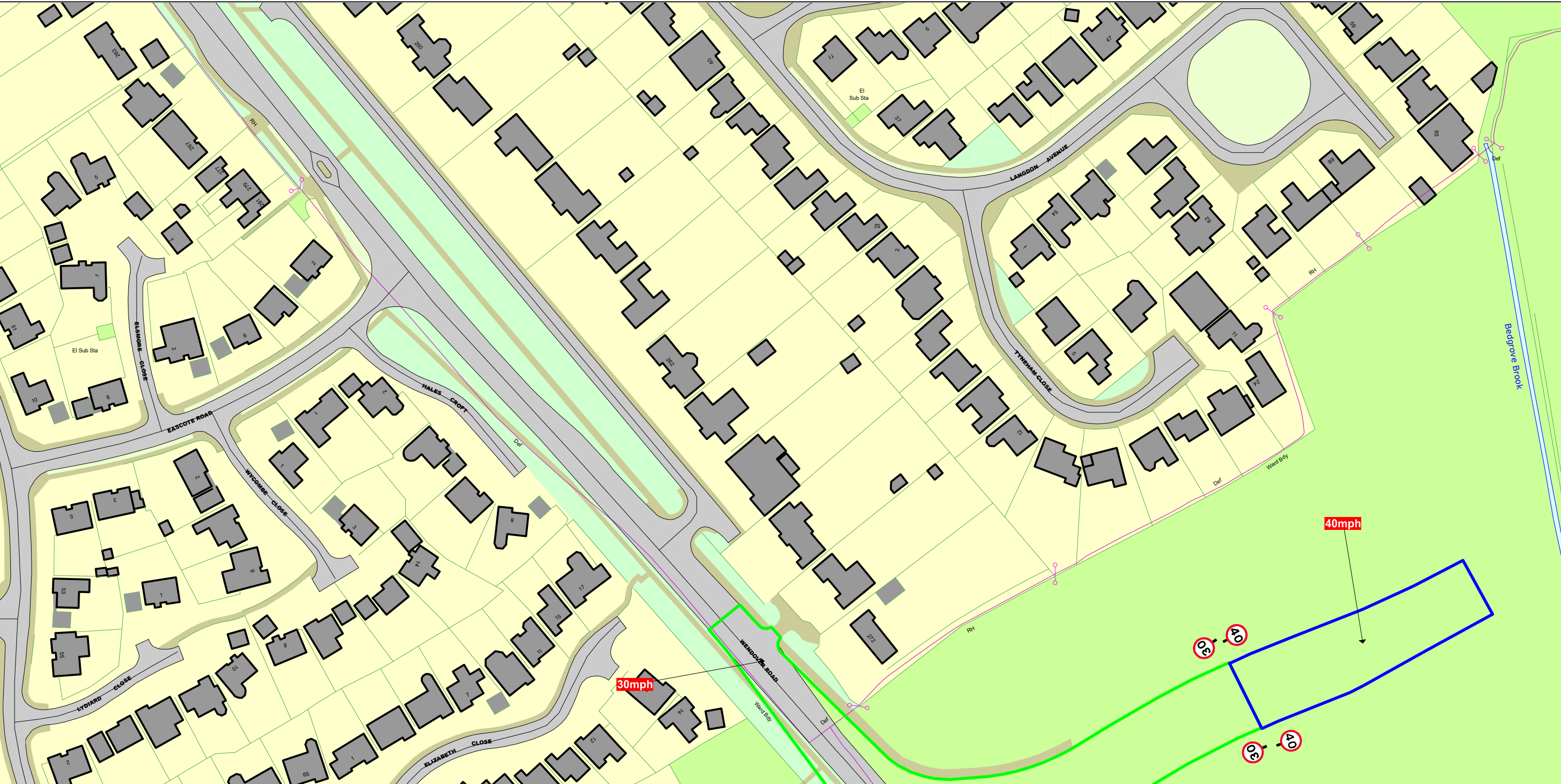



The Buckinghamshire Council (Speed Limit) Order 2021




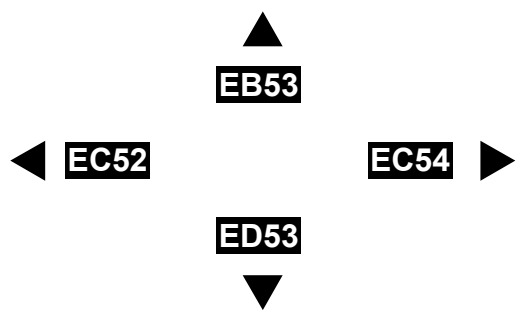
SCALE - 1 : 1250 at A3 size



NOTE: SEE SPEED LIMIT MAP SCHEDULE LEGEND FOR RESTRICTIONS DISPLAYED
Roads on this Map Tile may be subject to maximum speed limits not imposed by this Order.

This map is reproduced from Ordnance Survey material with the permission of Ordnance Survey on behalf of the Controller of Her Majesty's Stationery Office © Crown Copyright. Unauthorised reproduction infringes Crown copyright and may lead to prosecution or civil proceedings.
Buckinghamshire Council
Licence No: 100021529 2025





Status: PROPOSED

Tile Reference: Tile Ref: EC53

Sheet Revision Number: 1

Sheet Active From: 10/11/2025


The Buckinghamshire Council (Speed Limit) Order 2021




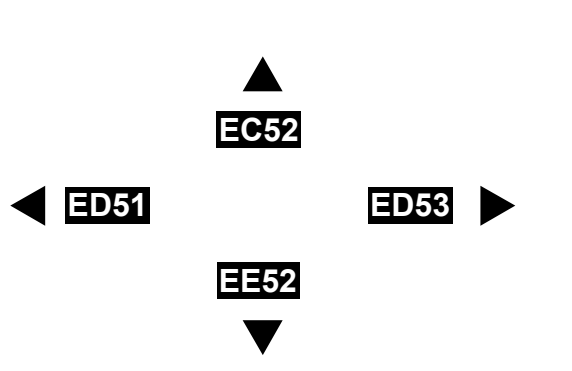
SCALE - 1 : 1250 at A3 size

NOTE: SEE SPEED LIMIT MAP SCHEDULE LEGEND FOR RESTRICTIONS DISPLAYED
Roads on this Map Tile may be subject to maximum speed limits not imposed by this Order.

This map is reproduced from Ordnance Survey material with the permission of Ordnance Survey on behalf of the Controller of Her Majesty's Stationery Office © Crown Copyright. Unauthorised reproduction infringes Crown copyright and may lead to prosecution or civil proceedings.
Buckinghamshire Council
Licence No: 100021529 2025







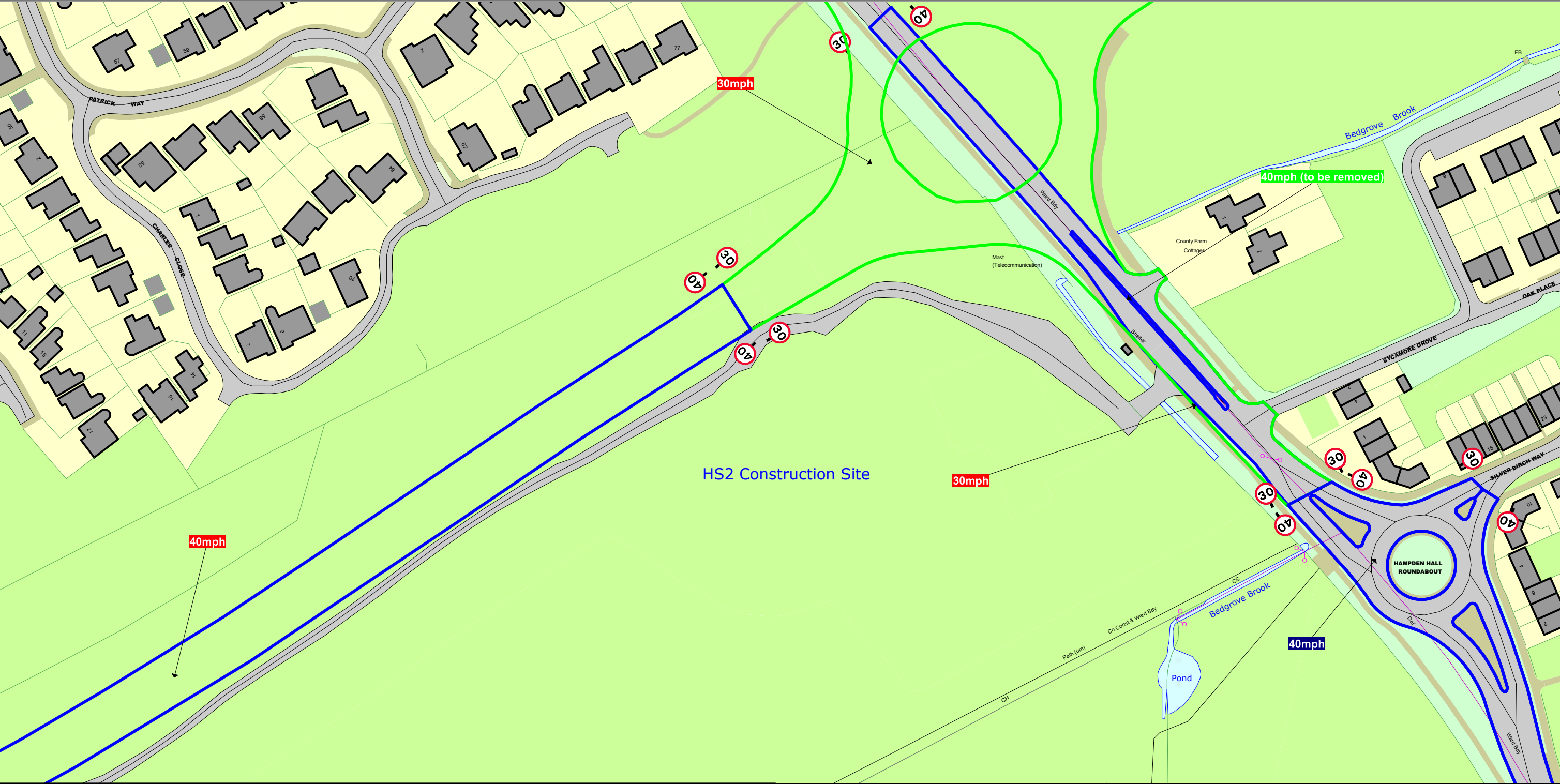
Status: PROPOSED

Tile Reference: Tile Ref: ED52

Sheet Revision Number: 1

Sheet Active From: 10/11/2025


The Buckinghamshire Council (Speed Limit) Order 2021



SCALE - 1 : 1250 at A3 size

NOTE: SEE SPEED LIMIT MAP SCHEDULE LEGEND FOR RESTRICTIONS DISPLAYED
Roads on this Map Tile may be subject to maximum speed limits not imposed by this Order.

This map is reproduced from Ordnance Survey material with the permission of Ordnance Survey on behalf of the Controller of Her Majesty's Stationery Office © Crown Copyright. Unauthorised reproduction infringes Crown copyright and may lead to prosecution or civil proceedings.
Buckinghamshire Council
Licence No: 100021529 2025



EC53

ED52 **ED54**

EE53

Status: PROPOSED

Tile Reference: Tile Ref: ED53

Sheet Revision Number: 2

Sheet Active From: 10/11/2025

The Buckinghamshire Council (Speed Limit) Order 2021



SCALE - 1 : 1250 at A3 size

NOTE: SEE SPEED LIMIT MAP SCHEDULE LEGEND FOR RESTRICTIONS DISPLAYED
Roads on this Map Tile may be subject to maximum speed limits not imposed by this Order.

This map is reproduced from Ordnance Survey material with the permission of Ordnance Survey on behalf of the Controller of Her Majesty's Stationery Office © Crown Copyright. Unauthorised reproduction infringes Crown copyright and may lead to prosecution or civil proceedings.
Buckinghamshire Council
Licence No: 100021529 2025

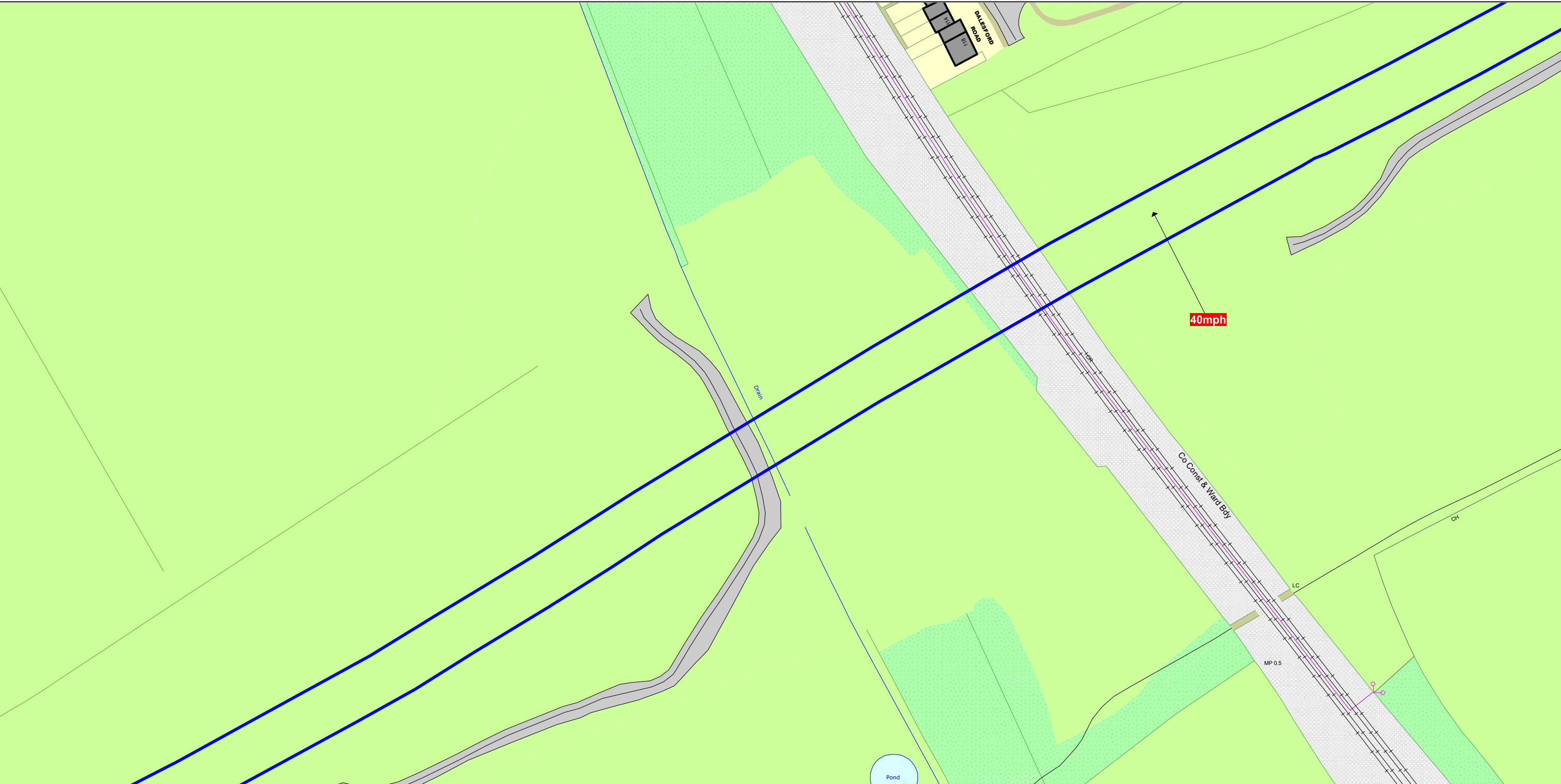
Status: PROPOSED

Tile Reference: Tile Ref: EE51

Sheet Revision Number: 3

Sheet Active From: 10/11/2025

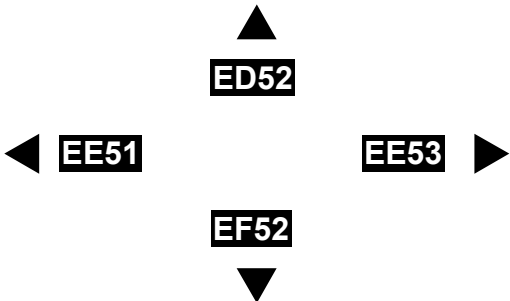
The Buckinghamshire Council (Speed Limit) Order 2021



SCALE - 1 : 1250 at A3 size NOTE: SEE SPEED LIMIT MAP SCHEDULE LEGEND FOR RESTRICTIONS DISPLAYED
Roads on this Map Tile may be subject to maximum speed limits not imposed by this Order.



This map is reproduced from Ordnance Survey material with the permission of Ordnance Survey on behalf of the Controller of Her Majesty's Stationery Office © Crown Copyright. Unauthorised reproduction infringes Crown copyright and may lead to prosecution or civil proceedings.
Buckinghamshire Council
Licence No: 100021529 2025



Status: PROPOSED

Tile Reference: Tile Ref: EE52

Sheet Revision Number: 1

Sheet Active From: 10/11/2025

The Buckinghamshire Council (Speed Limit) Order 2021



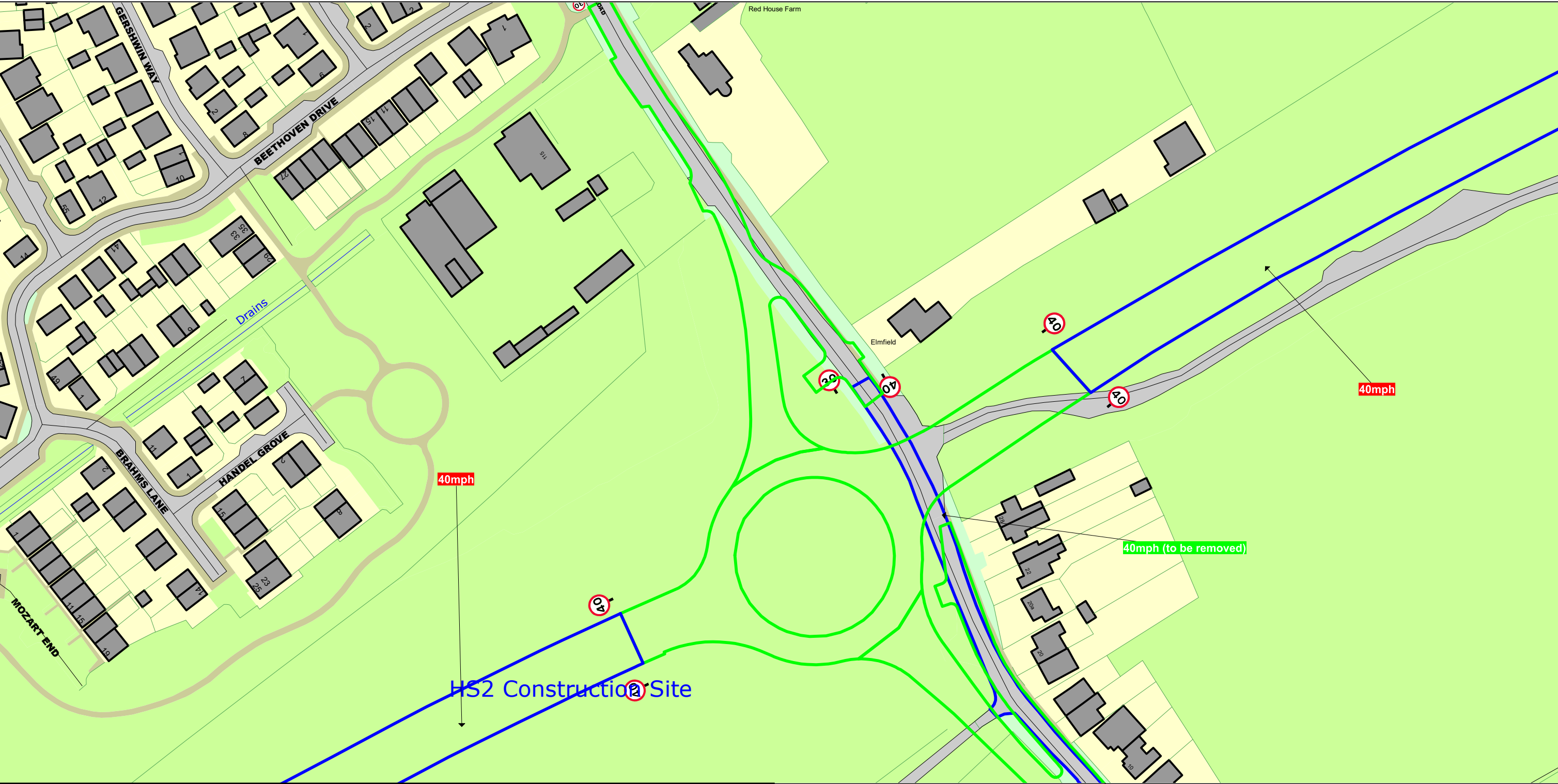
<p>SCALE - 1 : 1250 at A3 size</p> <p>NOTE: SEE SPEED LIMIT MAP SCHEDULE LEGEND FOR RESTRICTIONS DISPLAYED Roads on this Map Tile may be subject to maximum speed limits not imposed by this Order.</p> <p>This map is reproduced from Ordnance Survey material with the permission of Ordnance Survey on behalf of the Controller of Her Majesty's Stationery Office © Crown Copyright. Unauthorised reproduction infringes Crown copyright and may lead to prosecution or civil proceedings. Buckinghamshire Council Licence No: 100021529 2025</p>		<div><div>▲</div><div>ED53</div><div>▼</div></div> <div><div>◀</div><div>EE52</div><div>▶</div></div> <div><div>EE54</div><div>▶</div></div>	<p>Status: PROPOSED</p> <p>Tile Reference: Tile Ref: EE53</p> <p>Sheet Revision Number: 2</p> <p>Sheet Active From: 10/11/2025</p>
---	--	---	--



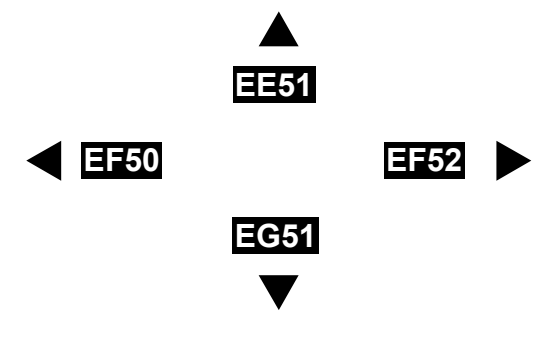
The Buckinghamshire Council (Speed Limit) Order 2021



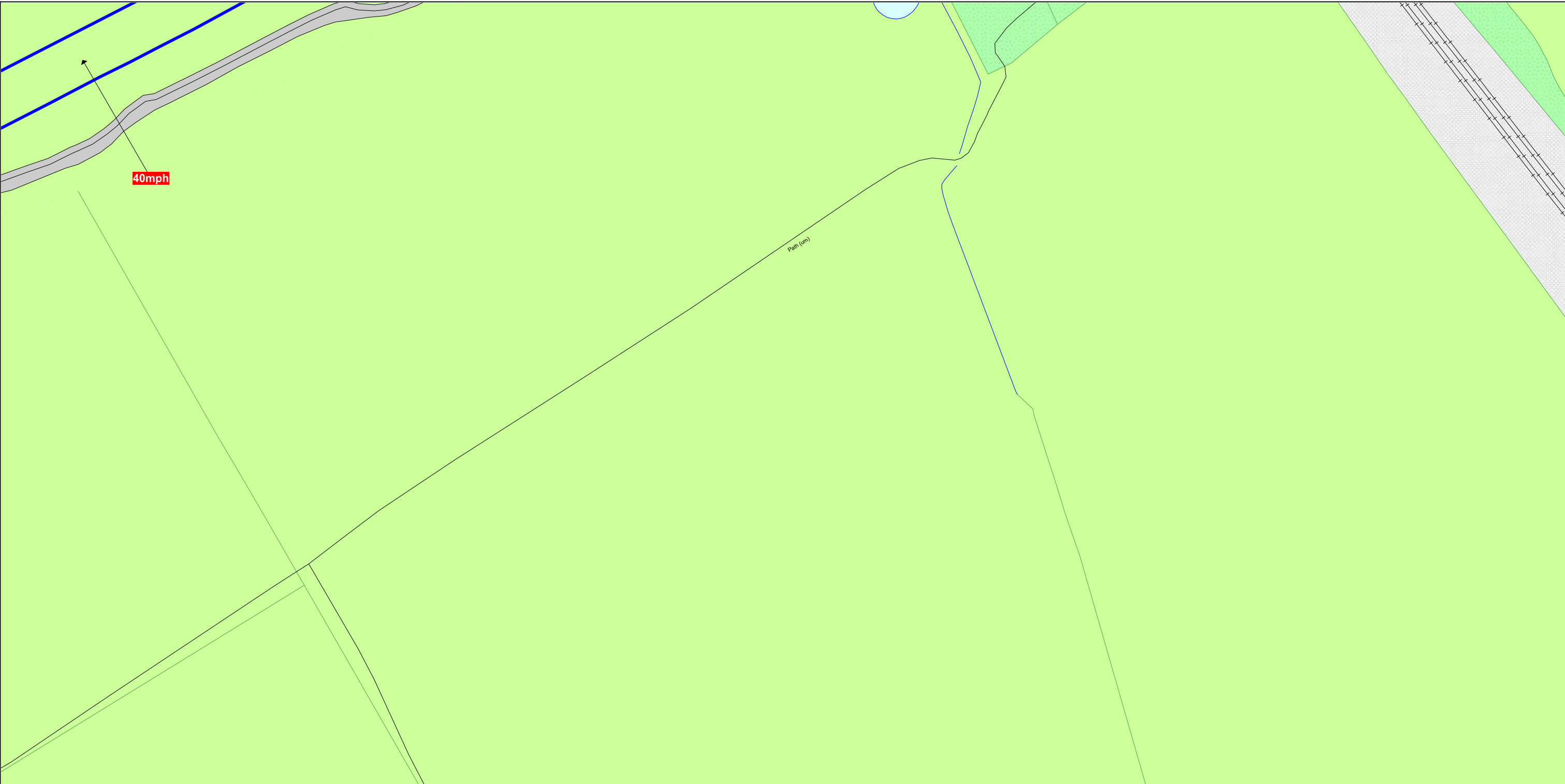
<p>SCALE - 1 : 1250 at A3 size</p> <p>NOTE: SEE SPEED LIMIT MAP SCHEDULE LEGEND FOR RESTRICTIONS DISPLAYED Roads on this Map Tile may be subject to maximum speed limits not imposed by this Order.</p> <p>This map is reproduced from Ordnance Survey material with the permission of Ordnance Survey on behalf of the Controller of Her Majesty's Stationery Office © Crown Copyright. Unauthorised reproduction infringes Crown copyright and may lead to prosecution or civil proceedings. Buckinghamshire Council Licence No: 100021529 2025</p>		<div><div>▲ ED54</div><div>◀ EE53 ▶</div><div>EF54 ▼</div></div>	<p>Status: PROPOSED</p> <p>Tile Reference: Tile Ref: EE54</p> <p>Sheet Revision Number: 2</p> <p>Sheet Active From: 10/11/2025</p>
---	--	--	--

The Buckinghamshire Council (Speed Limit) Order 2021




<p>SCALE - 1 : 1250 at A3 size</p> 	<p>NOTE: SEE SPEED LIMIT MAP SCHEDULE LEGEND FOR RESTRICTIONS DISPLAYED Roads on this Map Tile may be subject to maximum speed limits not imposed by this Order.</p> <p>This map is reproduced from Ordnance Survey material with the permission of Ordnance Survey on behalf of the Controller of Her Majesty's Stationery Office © Crown Copyright. Unauthorised reproduction infringes Crown copyright and may lead to prosecution or civil proceedings. Buckinghamshire Council Licence No: 100021529 2025</p> 		<p>Status: PROPOSED</p> <p>Tile Reference: Tile Ref: EF51</p> <p>Sheet Revision Number: 3</p> <p>Sheet Active From: 10/11/2025</p>
---	---	---	--

The Buckinghamshire Council (Speed Limit) Order 2021




SCALE - 1 : 1250 at A3 size

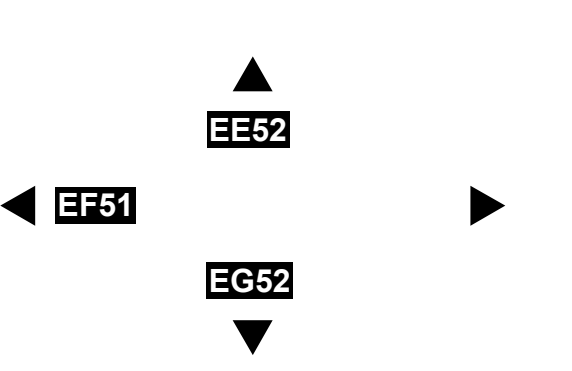


NOTE: SEE SPEED LIMIT MAP SCHEDULE LEGEND FOR RESTRICTIONS DISPLAYED
Roads on this Map Tile may be subject to maximum speed limits not imposed by this Order.

This map is reproduced from Ordnance Survey material with the permission of Ordnance Survey on behalf of the Controller of Her Majesty's Stationery Office © Crown Copyright. Unauthorised reproduction infringes Crown copyright and may lead to prosecution or civil proceedings.
Buckinghamshire Council
Licence No: 100021529 2025



Buckinghamshire Council



Status: PROPOSED



Tile Reference: Tile Ref: EF52

Sheet Revision Number: 1

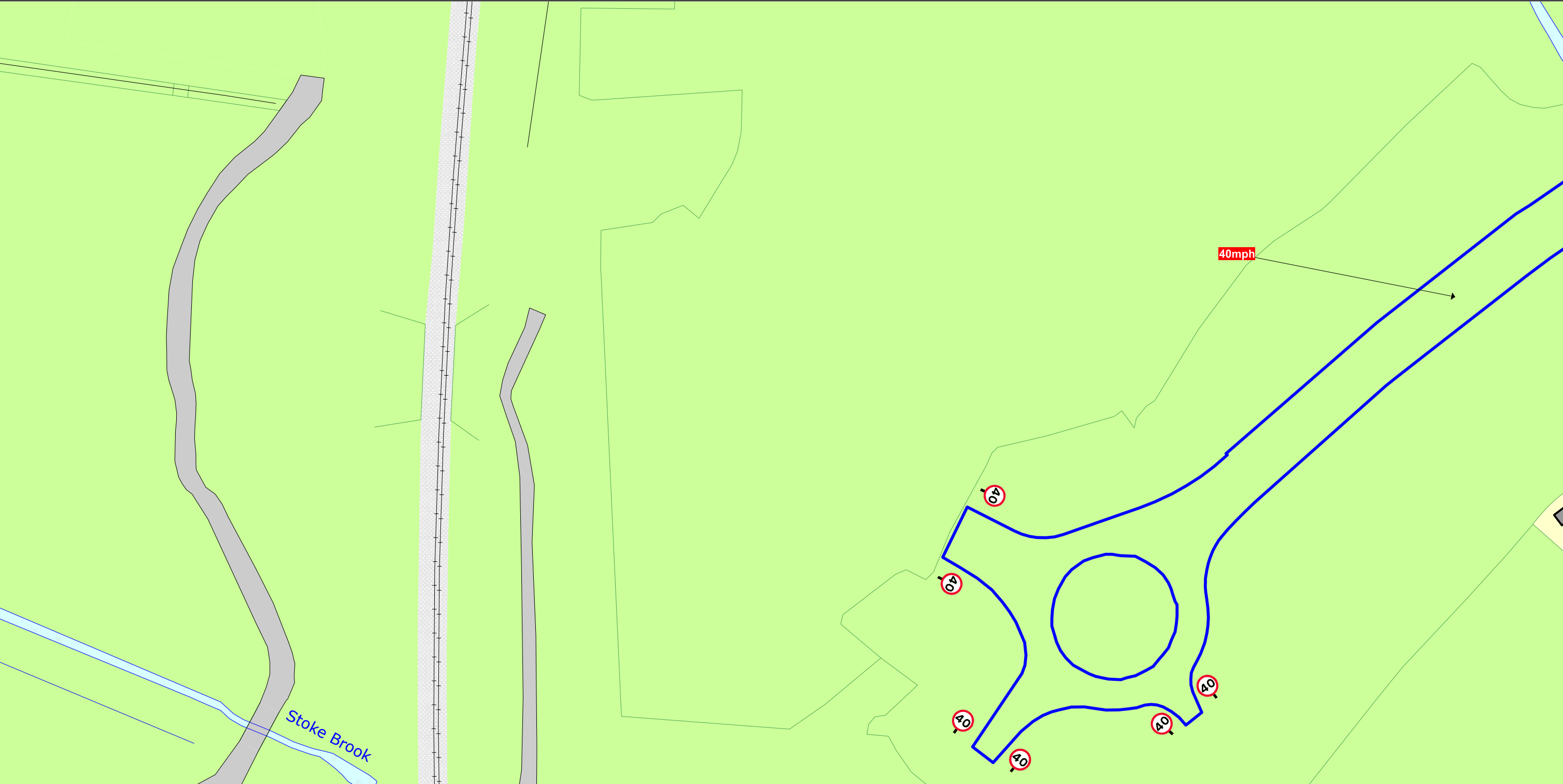
Sheet Active From: 10/11/2025



The Buckinghamshire Council (Speed Limit) Order 2021



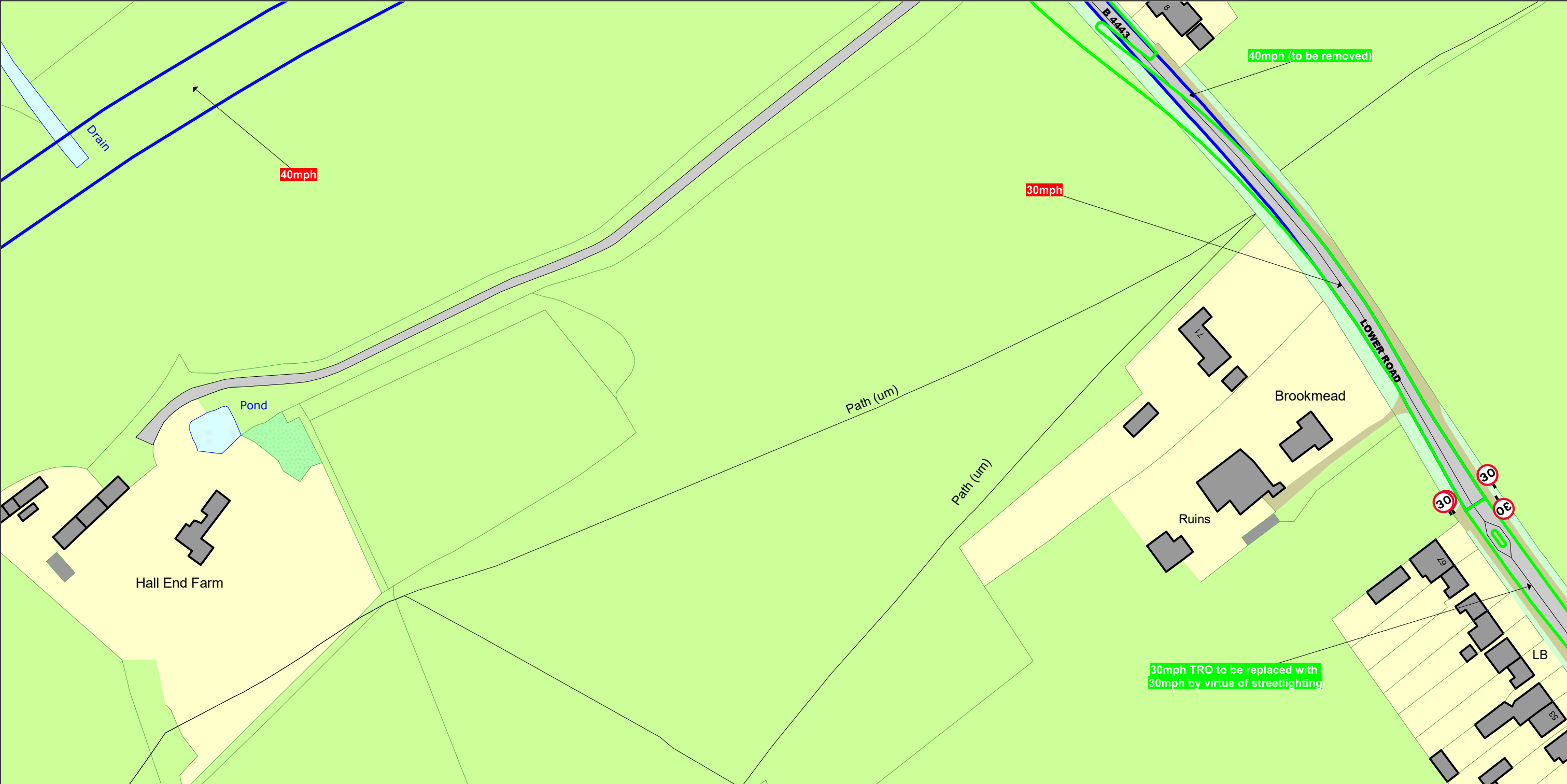
<p>SCALE - 1 : 1250 at A3 size</p> <p>NOTE: SEE SPEED LIMIT MAP SCHEDULE LEGEND FOR RESTRICTIONS DISPLAYED Roads on this Map Tile may be subject to maximum speed limits not imposed by this Order.</p> <p>This map is reproduced from Ordnance Survey material with the permission of Ordnance Survey on behalf of the Controller of Her Majesty's Stationery Office © Crown Copyright. Unauthorised reproduction infringes Crown copyright and may lead to prosecution or civil proceedings. Buckinghamshire Council Licence No: 100021529 2025</p> 		<div><div>▲ EE54</div><div>◀ ▶</div><div>EG54 ▼</div></div>	<p>Status: PROPOSED</p> <p>Tile Reference: Tile Ref: EF54</p> <p>Sheet Revision Number: 2</p> <p>Sheet Active From: 10/11/2025</p>
---	---	--	--

The Buckinghamshire Council (Speed Limit) Order 2021



<p>SCALE - 1 : 1250 at A3 size</p> <p>NOTE: SEE SPEED LIMIT MAP SCHEDULE LEGEND FOR RESTRICTIONS DISPLAYED Roads on this Map Tile may be subject to maximum speed limits not imposed by this Order.</p> <p>This map is reproduced from Ordnance Survey material with the permission of Ordnance Survey on behalf of the Controller of Her Majesty's Stationery Office © Crown Copyright. Unauthorised reproduction infringes Crown copyright and may lead to prosecution or civil proceedings. Buckinghamshire Council Licence No: 100021529 2025</p> 		<div><div>▲ EF50</div><div>◀ EG51 ▶</div><div>EH50 ▼</div></div>	<p>Status: PROPOSED</p> <p>Tile Reference: Tile Ref: EG50</p> <p>Sheet Revision Number: 1</p> <p>Sheet Active From: 10/11/2025</p>
---	---	---	--

The Buckinghamshire Council (Speed Limit) Order 2021



SCALE - 1 : 1250

at A3 size

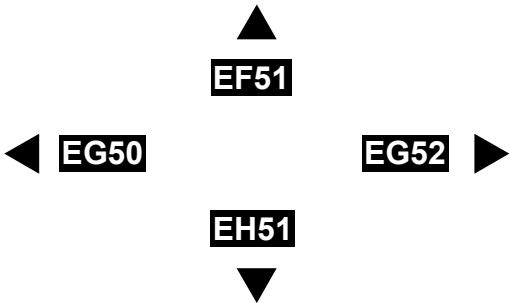
NOTE: SEE SPEED LIMIT MAP SCHEDULE LEGEND FOR RESTRICTIONS DISPLAYED
Roads on this Map Tile may be subject to maximum speed limits not imposed by this Order.



This map is reproduced from Ordnance Survey material with the permission of Ordnance Survey on behalf of the Controller of Her Majesty's Stationery Office © Crown Copyright. Unauthorised reproduction infringes Crown copyright and may lead to prosecution or civil proceedings.
Buckinghamshire Council
Licence No: 100021529 2025



Buckinghamshire Council



Status: PROPOSED

Tile Reference: Tile Ref: EG51

Sheet Revision Number: 3

Sheet Active From: 10/11/2025

The Buckinghamshire Council (Speed Limit) Order 2021



SCALE - 1 : 1250

at A3 size

N

E

S

W

100021529

2025

This map is reproduced from Ordnance Survey material with the permission of Ordnance Survey on behalf of the Controller of Her Majesty's Stationery Office © Crown Copyright. Unauthorised reproduction infringes Crown copyright and may lead to prosecution or civil proceedings. Buckinghamshire Council Licence No: 100021529 2025

Buckinghamshire Council

NOTE: SEE SPEED LIMIT MAP SCHEDULE LEGEND FOR RESTRICTIONS DISPLAYED

Roads on this Map Tile may be subject to maximum speed limits not imposed by this Order.

Status: PROPOSED



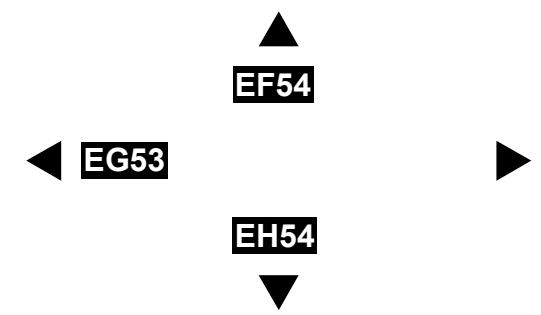
Tile Reference: Tile Ref: EG52

Sheet Revision Number: 1

Sheet Active From: 10/11/2025

The Buckinghamshire Council (Speed Limit) Order 2021



<p>SCALE - 1 : 1250 at A3 size</p> 	<p>NOTE: SEE SPEED LIMIT MAP SCHEDULE LEGEND FOR RESTRICTIONS DISPLAYED Roads on this Map Tile may be subject to maximum speed limits not imposed by this Order.</p> <p>This map is reproduced from Ordnance Survey material with the permission of Ordnance Survey on behalf of the Controller of Her Majesty's Stationery Office © Crown Copyright. Unauthorised reproduction infringes Crown copyright and may lead to prosecution or civil proceedings. Buckinghamshire Council Licence No: 100021529 2025</p> 		<p>Status: PROPOSED</p> <p>Tile Reference: Tile Ref: EG54</p> <p>Sheet Revision Number: 2</p> <p>Sheet Active From: 10/11/2025</p>
---	--	---	--



The Buckinghamshire Council (Speed Limit) Order 2021

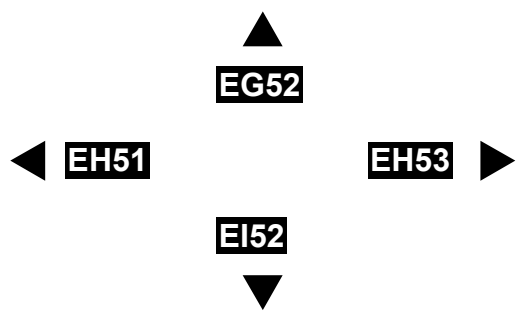


SCALE - 1 : 1250 at A3 size

NOTE: SEE SPEED LIMIT MAP SCHEDULE LEGEND FOR RESTRICTIONS DISPLAYED
Roads on this Map Tile may be subject to maximum speed limits not imposed by this Order.

This map is reproduced from Ordnance Survey material with the permission of Ordnance Survey on behalf of the Controller of Her Majesty's Stationery Office © Crown Copyright. Unauthorised reproduction infringes Crown copyright and may lead to prosecution or civil proceedings.
Buckinghamshire Council
Licence No: 100021529 2025





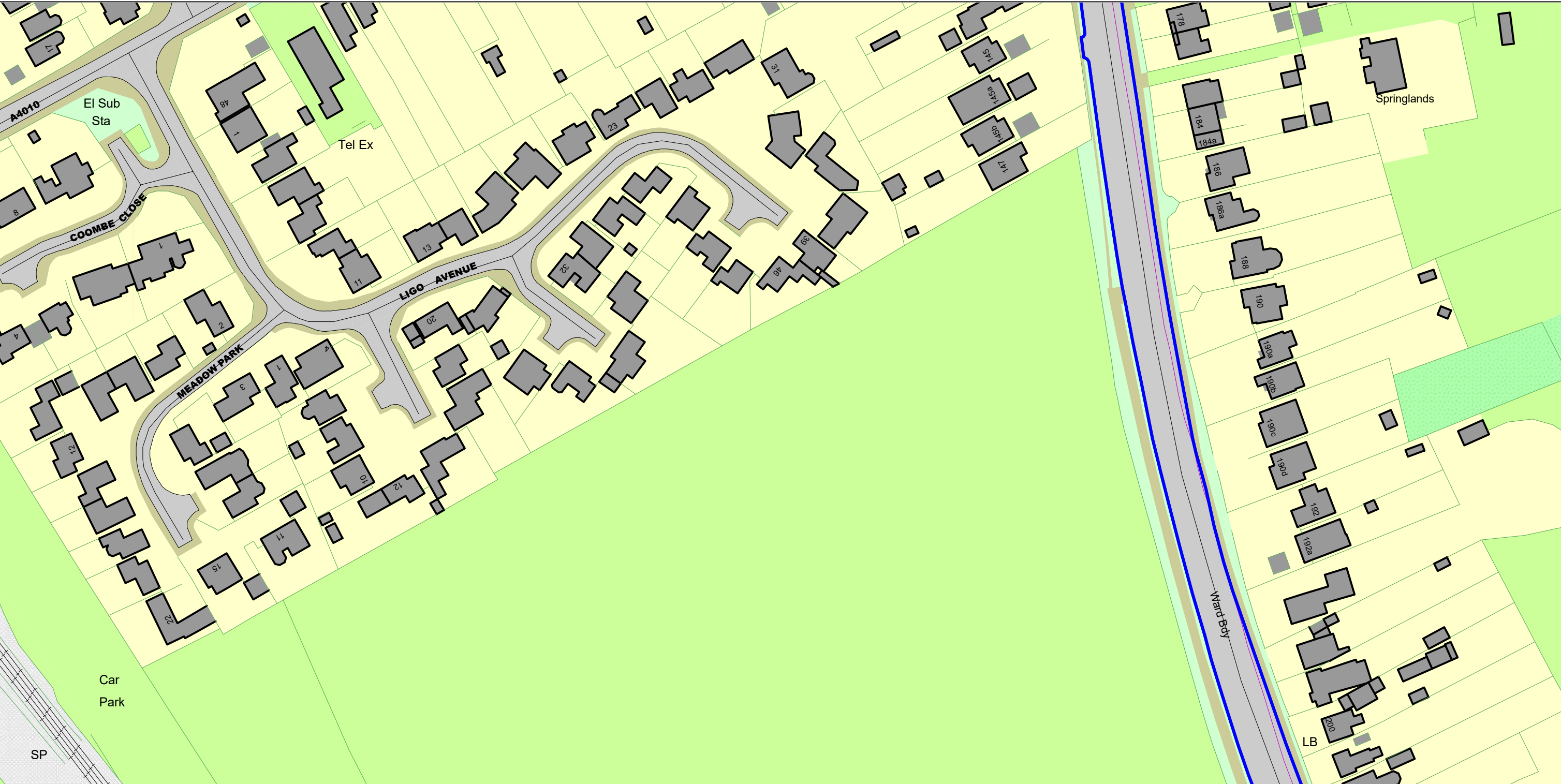
Status: PROPOSED



Tile Reference: Tile Ref: EH52

Sheet Revision Number: 1

Sheet Active From: 10/11/2025

The Buckinghamshire Council (Speed Limit) Order 2021



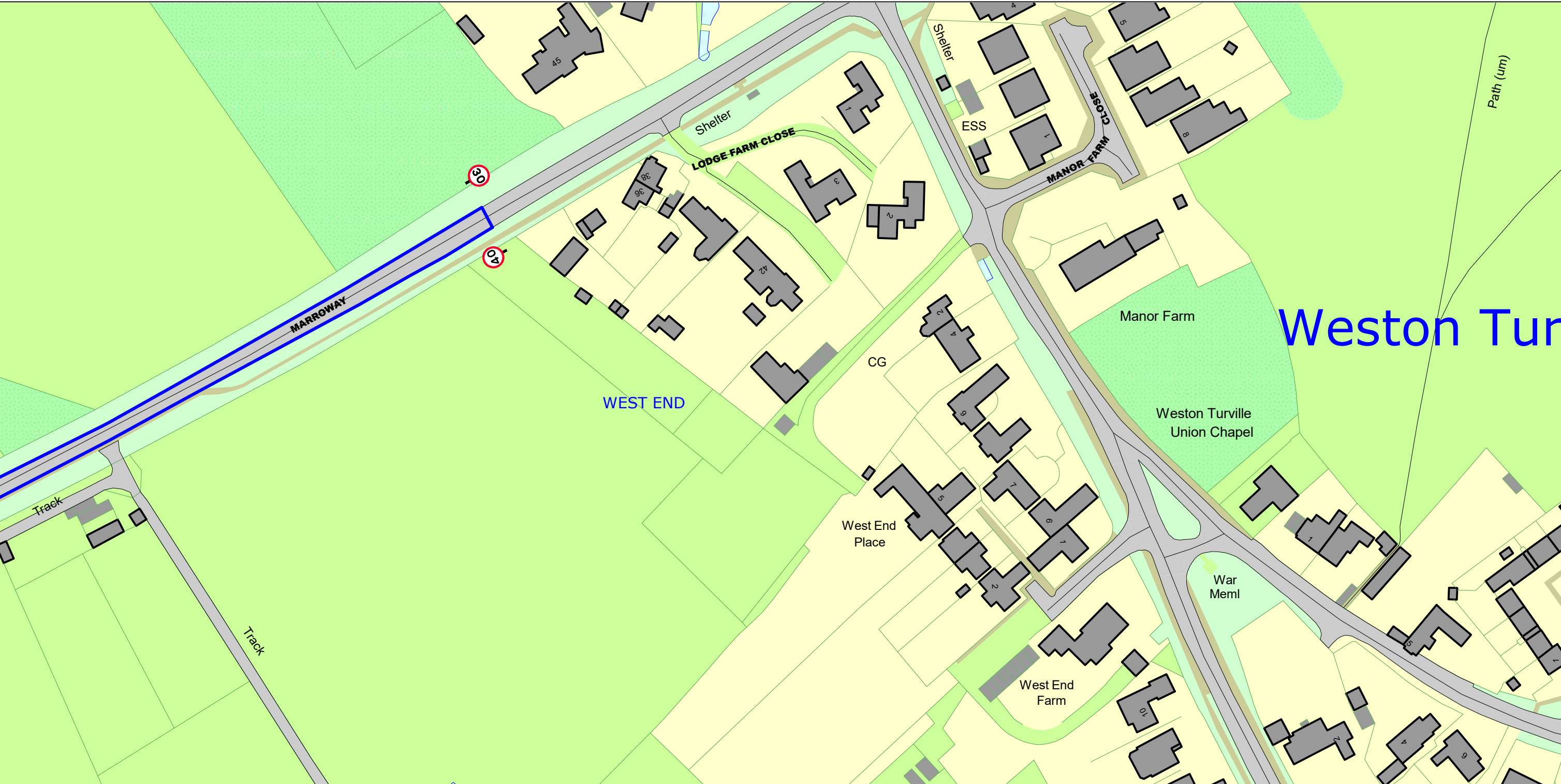
<p>SCALE - 1 : 1250 at A3 size</p> <p>NOTE: SEE SPEED LIMIT MAP SCHEDULE LEGEND FOR RESTRICTIONS DISPLAYED Roads on this Map Tile may be subject to maximum speed limits not imposed by this Order.</p> <p>This map is reproduced from Ordnance Survey material with the permission of Ordnance Survey on behalf of the Controller of Her Majesty's Stationery Office © Crown Copyright. Unauthorised reproduction infringes Crown copyright and may lead to prosecution or civil proceedings. Buckinghamshire Council Licence No: 100021529 2025</p> 		<div><div>▲ EG54</div><div>◀ EH53 EH55 ▶</div><div>EI54 ▼</div></div>	<p>Status: PROPOSED</p> <p>Tile Reference: Tile Ref: EH54</p> <p>Sheet Revision Number: 2</p> <p>Sheet Active From: 10/11/2025</p>
---	---	--	--



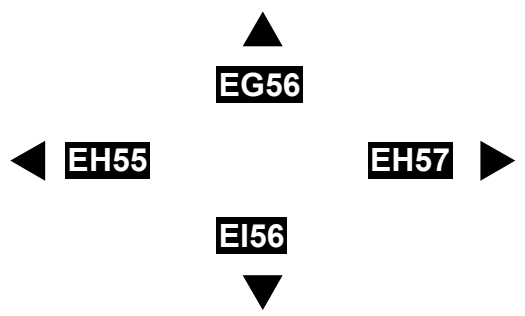
The Buckinghamshire Council (Speed Limit) Order 2021



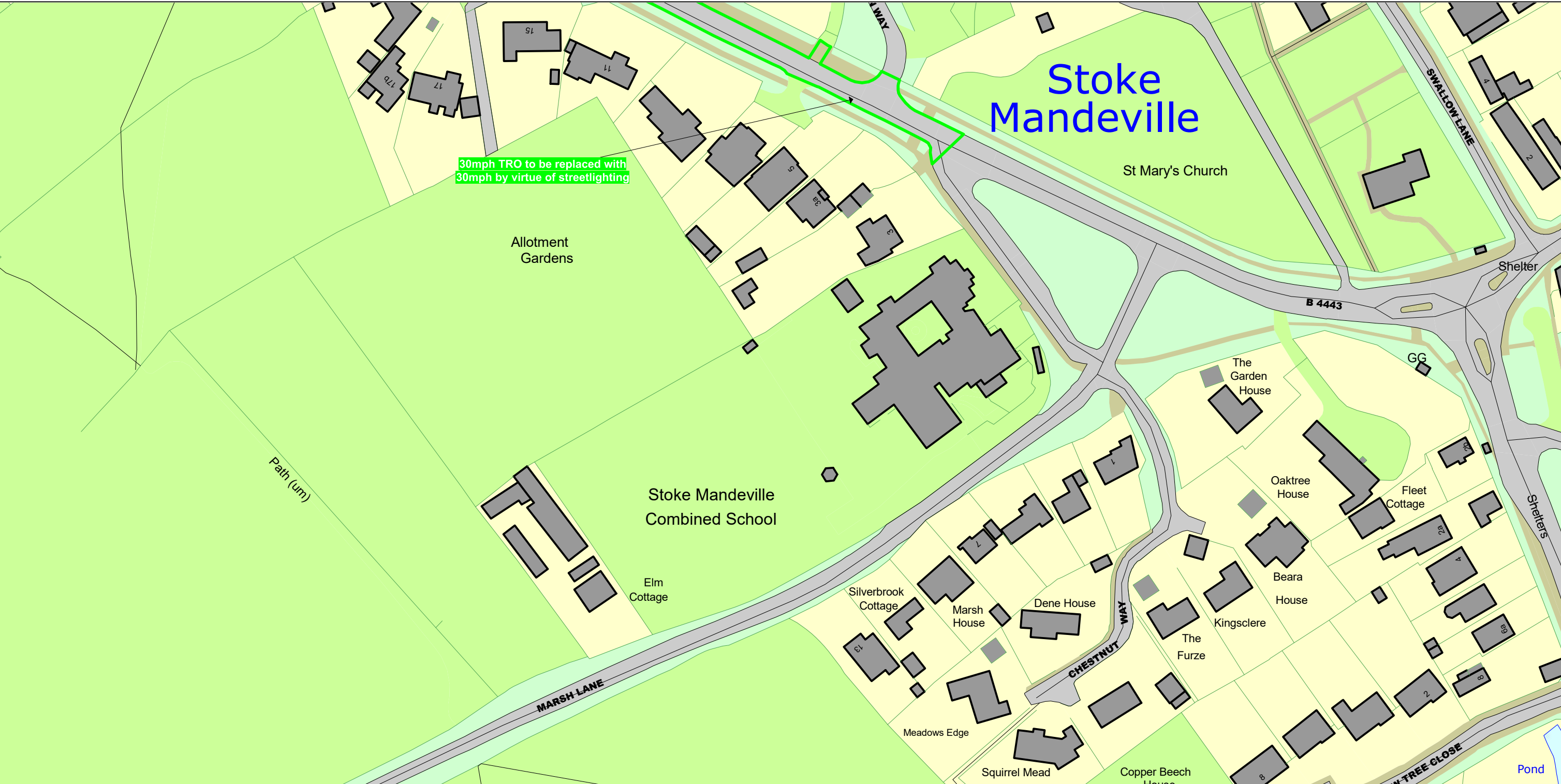
<p>SCALE - 1 : 1250 at A3 size</p> <p>NOTE: SEE SPEED LIMIT MAP SCHEDULE LEGEND FOR RESTRICTIONS DISPLAYED Roads on this Map Tile may be subject to maximum speed limits not imposed by this Order.</p> <p>This map is reproduced from Ordnance Survey material with the permission of Ordnance Survey on behalf of the Controller of Her Majesty's Stationery Office © Crown Copyright. Unauthorised reproduction infringes Crown copyright and may lead to prosecution or civil proceedings. Buckinghamshire Council Licence No: 100021529 2025</p>			<p>Status: PROPOSED</p> <p>Tile Reference: Tile Ref: EH55</p> <p>Sheet Revision Number: 2</p> <p>Sheet Active From: 10/11/2025</p>
---	--	--	--

The Buckinghamshire Council (Speed Limit) Order 2021



<p>SCALE - 1 : 1250 at A3 size</p> <p>NOTE: SEE SPEED LIMIT MAP SCHEDULE LEGEND FOR RESTRICTIONS DISPLAYED Roads on this Map Tile may be subject to maximum speed limits not imposed by this Order.</p> <p>This map is reproduced from Ordnance Survey material with the permission of Ordnance Survey on behalf of the Controller of Her Majesty's Stationery Office © Crown Copyright. Unauthorised reproduction infringes Crown copyright and may lead to prosecution or civil proceedings. Buckinghamshire Council Licence No: 100021529 2025</p> 			<p>Status: PROPOSED</p> <p>Tile Reference: Tile Ref: EH56</p> <p>Sheet Revision Number: 2</p> <p>Sheet Active From: 10/11/2025</p>
---	---	---	--

The Buckinghamshire Council (Speed Limit) Order 2021



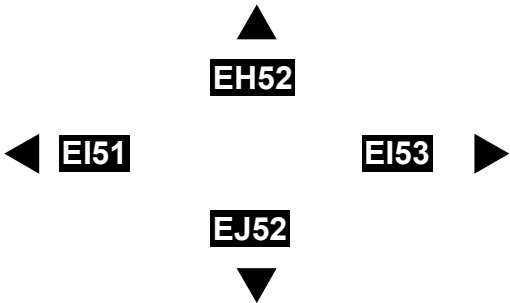
SCALE - 1 : 1250

at A3 size

NOTE: SEE SPEED LIMIT MAP SCHEDULE LEGEND FOR RESTRICTIONS DISPLAYED
Roads on this Map Tile may be subject to maximum speed limits not imposed by this Order.



This map is reproduced from Ordnance Survey material with the permission of Ordnance Survey on behalf of the Controller of Her Majesty's Stationery Office © Crown Copyright. Unauthorised reproduction infringes Crown copyright and may lead to prosecution or civil proceedings.
Buckinghamshire Council
Licence No: 100021529 2025



Status: PROPOSED

Tile Reference: Tile Ref: EI52

Sheet Revision Number: 1

Sheet Active From: 10/11/2025

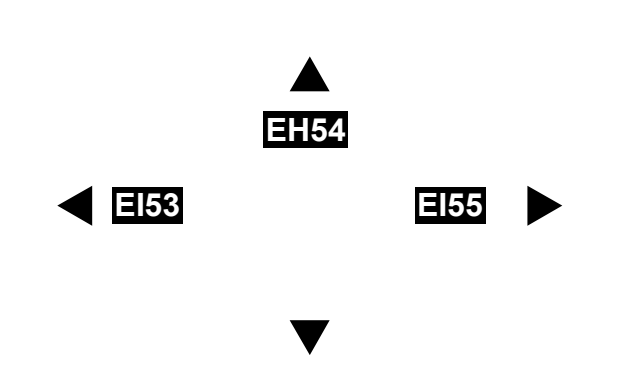
The Buckinghamshire Council (Speed Limit) Order 2021



SCALE - 1 : 1250 at A3 size

NOTE: SEE SPEED LIMIT MAP SCHEDULE LEGEND FOR RESTRICTIONS DISPLAYED
Roads on this Map Tile may be subject to maximum speed limits not imposed by this Order.

This map is reproduced from Ordnance Survey material with the permission of Ordnance Survey on behalf of the Controller of Her Majesty's Stationery Office © Crown Copyright. Unauthorised reproduction infringes Crown copyright and may lead to prosecution or civil proceedings.
Buckinghamshire Council
Licence No: 100021529 2025



Status: PROPOSED

Tile Reference: Tile Ref: EI54

Sheet Revision Number: 2

Sheet Active From: 10/11/2025

The Buckinghamshire Council (Speed Limit) Order 2021



SCALE - 1 : 1250 at A3 size

NOTE: SEE SPEED LIMIT MAP SCHEDULE LEGEND FOR RESTRICTIONS DISPLAYED
Roads on this Map Tile may be subject to maximum speed limits not imposed by this Order.

This map is reproduced from Ordnance Survey material with the permission of Ordnance Survey on behalf of the Controller of Her Majesty's Stationery Office © Crown Copyright. Unauthorised reproduction infringes Crown copyright and may lead to prosecution or civil proceedings.
Buckinghamshire Council
Licence No: 100021529 2025

EH55

EI54 **EI56**

EJ55

Status: PROPOSED

Tile Reference: Tile Ref: EI55

Sheet Revision Number: 2

Sheet Active From: 10/11/2025

The Buckinghamshire Council (Speed Limit) Order 2021



<p>SCALE - 1 : 1250 at A3 size</p> <p>NOTE: SEE SPEED LIMIT MAP SCHEDULE LEGEND FOR RESTRICTIONS DISPLAYED Roads on this Map Tile may be subject to maximum speed limits not imposed by this Order.</p> <p>This map is reproduced from Ordnance Survey material with the permission of Ordnance Survey on behalf of the Controller of Her Majesty's Stationery Office © Crown Copyright. Unauthorised reproduction infringes Crown copyright and may lead to prosecution or civil proceedings. Buckinghamshire Council Licence No: 100021529 2025</p>			<p>Status: PROPOSED</p> <p>Tile Reference: Tile Ref: EJ55</p> <p>Sheet Revision Number: 2</p> <p>Sheet Active From: 10/11/2025</p>
---	--	--	--