

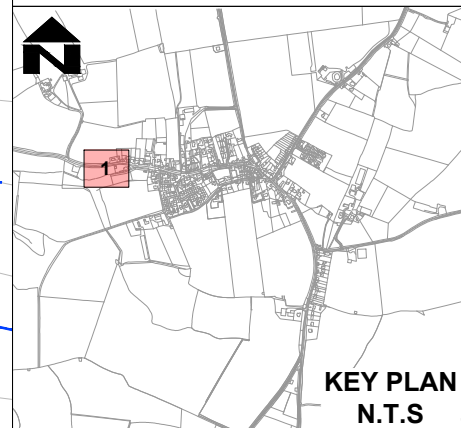


VIEWPORT: B

NOTES:

- DO NOT SCALE FROM THIS DRAWING.
- ALL DIMENSIONS ARE IN METRES UNLESS OTHERWISE STATED.
- THIS LAYOUT IS FOR CONSULTATION ONLY AND SHALL NOT BE USED FOR CONSTRUCTION

NOT FOR CONSTRUCTION



SAFETY, HEALTH AND ENVIRONMENTAL INFORMATION

In addition to the hazards/risks normally associated with the types of work detailed on this drawing, note the following significant residual risks (Reference shall also be made to the design hazard log).

Construction	None			
Maintenance / Cleaning	None			
Use	None			
Decommissioning / Demolition	None			
P01	AA	KM	MR	18/05/26

For Public Consultation				
Rev	Drawn / Des	Checked	Approved	Date
Description				
Drawing Status				Suitability
FOR INFORMATION				S2

AtkinsRéalis
Walton Street Office,
Walton Street
Aylesbury
Buckinghamshire
HP20 1UA GB
www.atkinsrealis.com


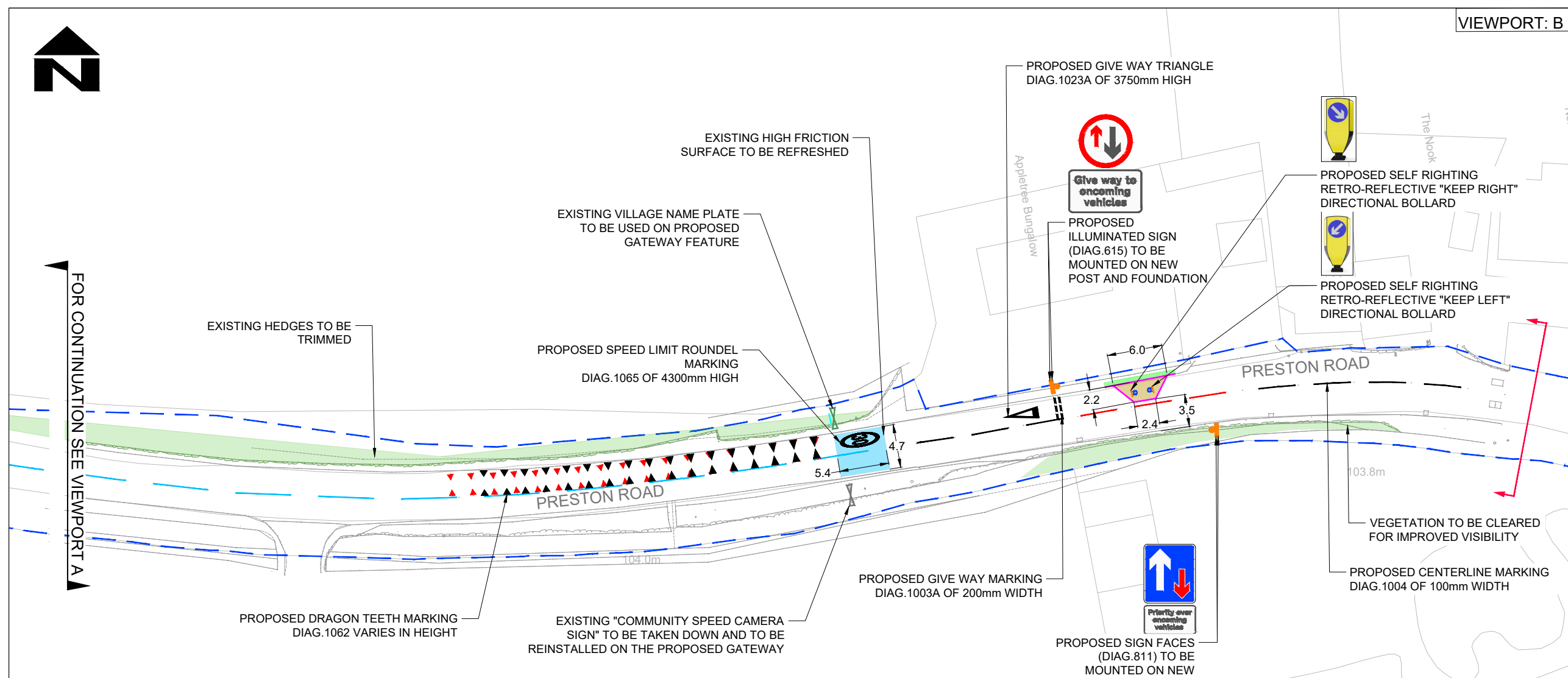
Copyright © AtkinsRéalis Limited (2026)

Buckinghamshire Highways
Kevin Goad
Service Director
Highways & Technical Services

Project Title
**HS2 Road Safety Fund
Tranche 3 Assessment**

Drawing Title
**CONSULTATION PLAN
GAWCOTT VILLAGE ENTRY**

Scale	1:500	Designed / Drawn	AA	Checked	KM	Approved	MR	Authorised	TK
Original Size	A3	Date	08/05/26	Date	08/05/26	Date	18/05/26	Date	18/05/26
Drawing Number	10009888	Project	RS35	Originator	ATR	Volume	HGN - SK - CH - 000001	Job No.	10009888
Location	RS35	Type	- SK - CH - 000001	Role		Number		Revision	P01



KEY:

- EXISTING HIGHWAY BOUNDARY
- PROPOSED KERB LINE
- PROPOSED ROAD MARKING
- EXISTING ROAD MARKING TO REMAIN
- EXISTING ROAD MARKING TO BE REFRESHED
- EXISTING ROAD MARKING TO BE REMOVED
- PROPOSED GATEWAY FEATURE WITH VILLAGE NAME PLATE
- EXISTING GATEWAY FEATURE
- PROPOSED BUILD OUT
- EXISTING HEDGES TO BE TRIMMED
- PROPOSED VERGE REGRADATION
- EXISTING HIGH FRICTION SURFACE TO BE REFRESHED
- PROPOSED TRAFFIC SIGN FACE/POST
- EXISTING TRAFFIC SIGN FACE /POST TO BE RETAINED
- PROPOSED SELF RIGHTING RETRO- REFLECTIVE DIRECTIONAL BOLLARD
- SITE EXTENT

THIS MAP IS REPRODUCED FROM ORDNANCE SURVEY MATERIAL WITH THE PERMISSION OF ORDNANCE SURVEY ON BEHALF OF THE CONTROLLER OF HER MAJESTY'S STATIONERY OFFICE. © CROWN COPYRIGHT. UNAUTHORISED REPRODUCTION INFRINGES CROWN COPYRIGHT AND MAY LEAD TO PROSECUTION OR CIVIL PROCEEDINGS. Licence No. 010002456