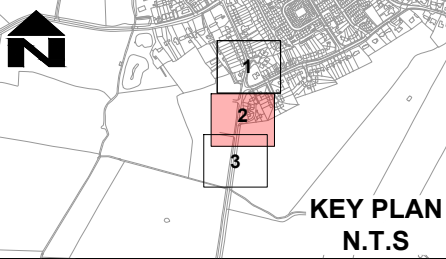


KEY:

- EXISTING HIGHWAY BOUNDARY
- PROPOSED ROAD MARKING
- EXISTING ROAD MARKING TO REMAIN
- PROPOSED KERB LINE
- EXISTING MOVABLE VEHICLE ACTIVATED SIGN
- PROPOSED TRAFFIC SIGN FACE / POST
- EXISTING FOOTWAY TO BE RESURFACED
- RE-PROFILED BLISTER TACTILE PAVING (BUFF COLOR)
- PROPOSED RAISED JUNCTION
- PROPOSED CARRIAGEWAY PATCH WORKS
- PROPOSED GULLY
- SITE EXTENT

- NOTES:**
- DO NOT SCALE FROM THIS DRAWING.
 - ALL DIMENSIONS ARE IN METRES UNLESS OTHERWISE STATED.
 - THIS LAYOUT IS FOR CONSULTATION ONLY AND SHALL NOT BE USED FOR CONSTRUCTION



SAFETY, HEALTH AND ENVIRONMENTAL INFORMATION

In addition to the hazards/risks normally associated with the types of work detailed on this drawing, note the following significant residual risks (Reference shall also be made to the design hazard log).

Construction	None			
Maintenance / Cleaning	None			
Use	None			
Decommissioning / Demolition	None			
P01	SS	SG	MR	18/05/26

Rev	Drawn / Des	Checked	Approved	Date
Description				

FOR INFORMATION	S2
-----------------	----

AtkinsRéalis
 Walton Street Office,
 Walton Street
 Aylesbury
 Buckinghamshire
 HP20 1UA GB
 www.atkinsrealis.com

Copyright © AtkinsRéalis Limited (2026)

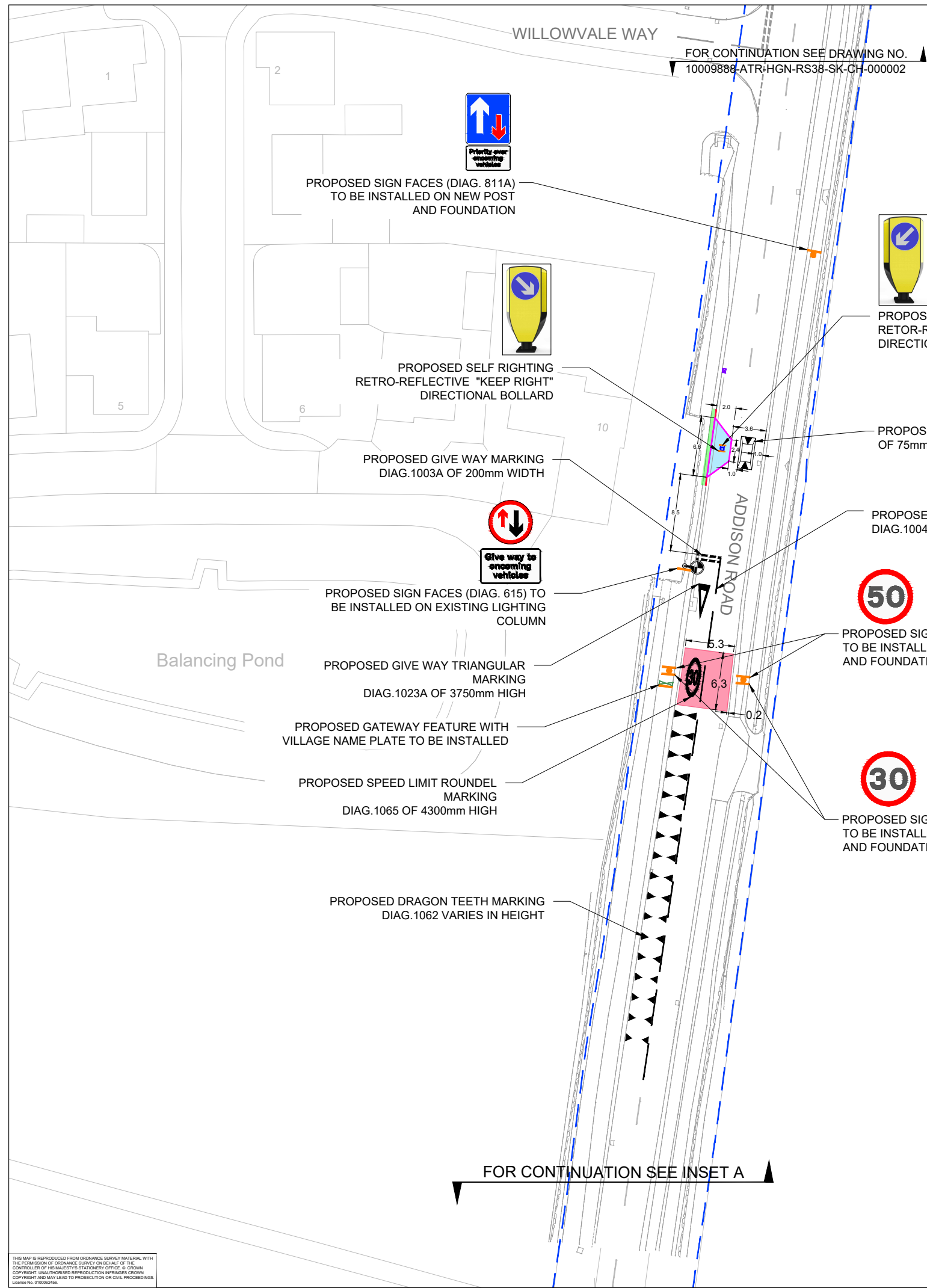
Buckinghamshire Highways
 Kevin Goad
 Service Director
 Highways & Technical Services

Project Title
**HS2 Road Safety Fund
 Tranche 3 Assessment**

Drawing Title
**CONSULTATION PLAN
 STEEPLE CLAYDON
 (SHEET 2 OF 3)**

Scale	1:500	Designed / Drawn	SS	Checked	SG	Approved	MR	Authorised	TK
Original Size	A3	Date	18/05/26	Date	18/05/26	Date	18/05/26	Date	18/05/26
Drawing Number	10009888 - RS38	Originator	ATR - SK	Volume	HGN - CH - 000002	Job No.	10009888	Revision	P01

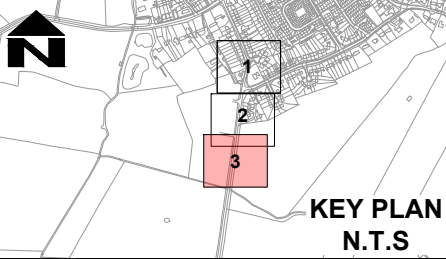
THIS MAP IS REPRODUCED FROM ORDNANCE SURVEY MATERIAL WITH THE PERMISSION OF ORDNANCE SURVEY ON BEHALF OF THE CONTROLLER OF HER MAJESTY'S STATIONERY OFFICE. © CROWN COPYRIGHT. UNAUTHORISED REPRODUCTION INFRINGES CROWN COPYRIGHT AND MAY LEAD TO PROSECUTION OR CIVIL PROCEEDINGS. Licence No. 010002456



KEY:

- EXISTING HIGHWAY BOUNDARY
- PROPOSED ROAD MARKING
- PROPOSED KERB LINE
- PROPOSED BUILD-OUT
- PROPOSED VERGE
- PROPOSED HIGH FRICTION SURFACE
- PROPOSED TRAFFIC SIGN FACE / POST
- PROPOSED GATEWAY FEATURE
- RELOCATED TRAFFIC SIGN FACES
- PROPOSED GULLY
- PROPOSED DIRECTIONAL BOLLARD
- SITE EXTENT

- NOTES:**
- DO NOT SCALE FROM THIS DRAWING.
 - ALL DIMENSIONS ARE IN METRES UNLESS OTHERWISE STATED.
 - THIS LAYOUT IS FOR CONSULTATION ONLY AND SHALL NOT BE USED FOR CONSTRUCTION



SAFETY, HEALTH AND ENVIRONMENTAL INFORMATION

In addition to the hazards/risks normally associated with the types of work detailed on this drawing, note the following significant residual risks (Reference shall also be made to the design hazard log).

Construction	None
Maintenance / Cleaning	None
Use	None
Decommissioning / Demolition	None

P01	SS	SG	MR	18/05/26
-----	----	----	----	----------

For Public Consultation

Rev	Drawn / Des	Checked	Approved	Date

Description

Drawing Status	FOR INFORMATION	Suitability	S2
----------------	-----------------	-------------	----

Walton Street Office,
Walton Street
Aylesbury
Buckinghamshire
HP20 1UA GB
www.atkinsrealis.com

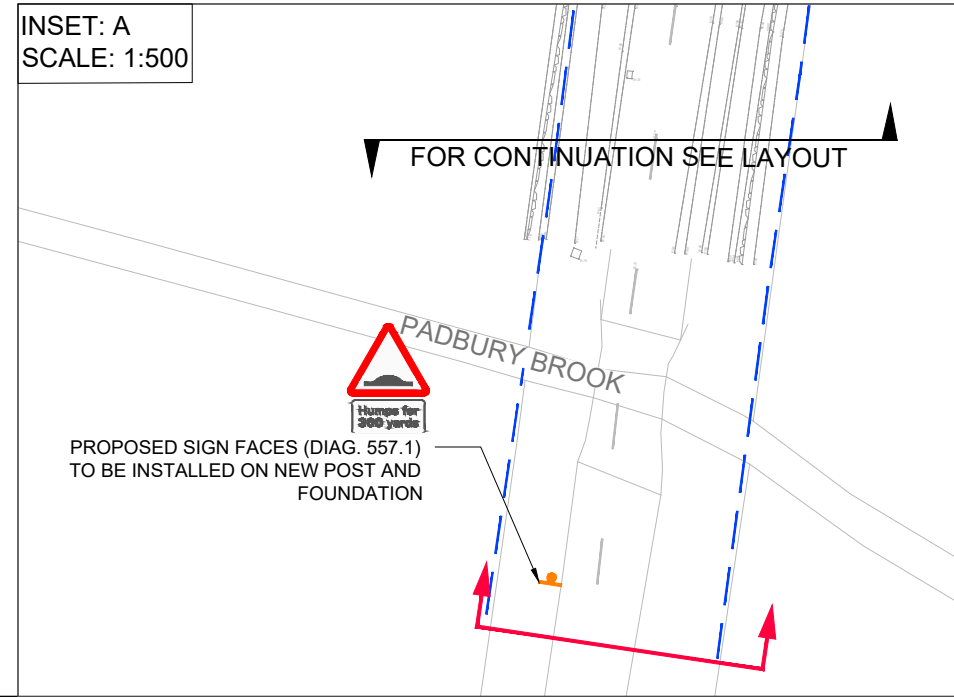
Copyright © AtkinsRéalis Limited (2026)

Client
Buckinghamshire Highways
Kevin Goad
Service Director
Highways & Technical Services

Project Title
**HS2 Road Safety Fund
Tranche 3 Assessment**

Drawing Title
**CONSULTATION PLAN
STEEPLE CLAYDON
(SHEET 3 OF 3)**

Scale	1:500	Designed / Drawn	SS	Checked	SG	Approved	MR	Authorised	TK
Original Size	A3	Date	18/05/26	Date	18/05/26	Date	18/05/26	Date	18/05/26
Drawing Number	10009888 - RS38	Project	ATR - SK - CH - 000003	Volume	HGN -	Revision	P01	Job No.	10009888



THIS MAP IS REPRODUCED FROM ORDNANCE SURVEY MATERIAL WITH THE PERMISSION OF ORDNANCE SURVEY ON BEHALF OF THE CONTROLLER OF HER MAJESTY'S STATIONERY OFFICE. © CROWN COPYRIGHT. UNAUTHORISED REPRODUCTION INFRINGES CROWN COPYRIGHT AND MAY LEAD TO PROSECUTION OR CIVIL PROCEEDINGS. Licence No. 010002456.