

The Buckinghamshire Council (Traffic Movement) Order 2021



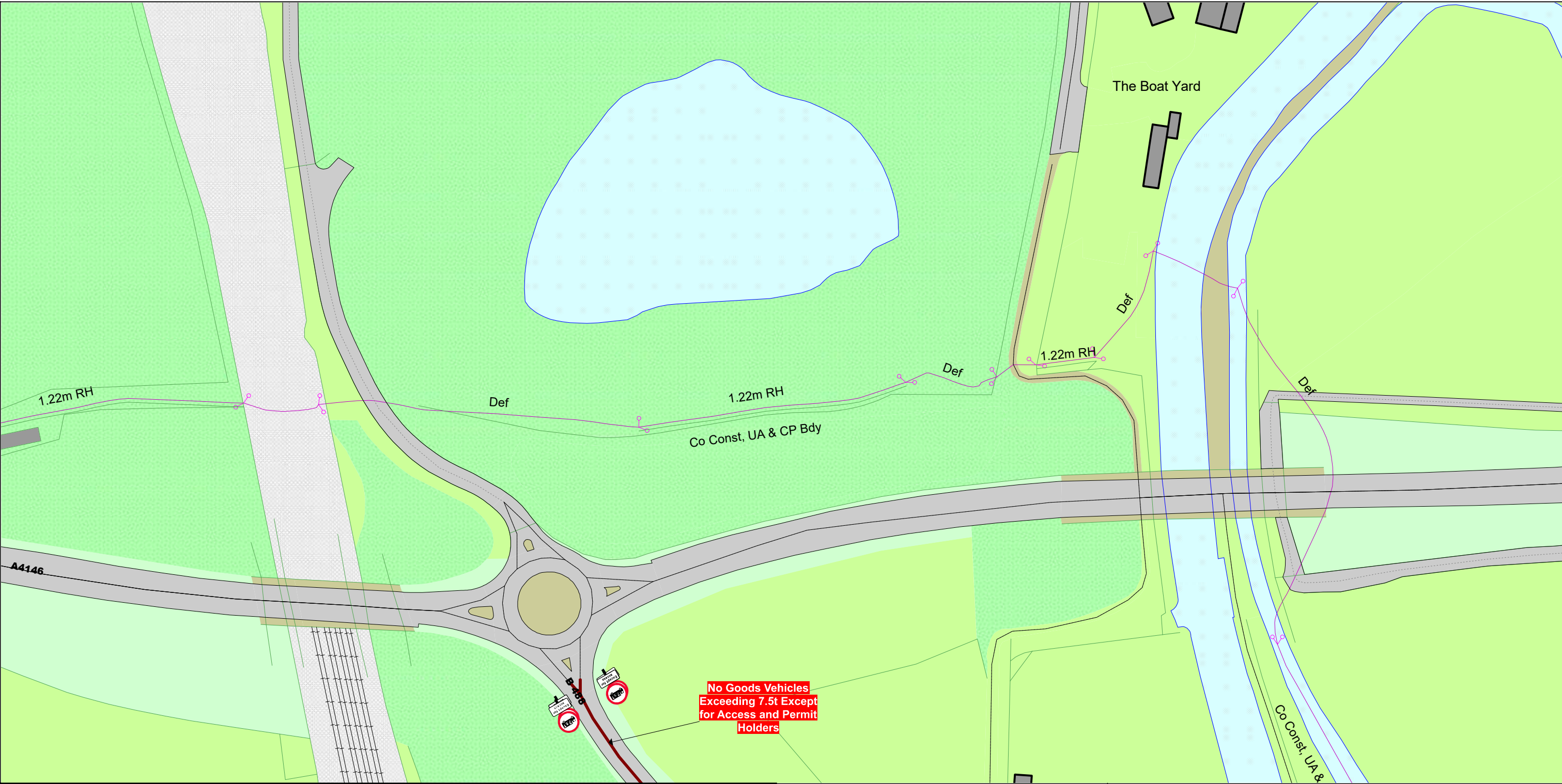
<p>SCALE - 1 : 1250 at A3 size</p> <p>NOTE: SEE MOVING MAP SCHEDULE LEGEND FOR RESTRICTIONS DISPLAYED</p> <div><p>This map is reproduced from Ordnance Survey material with the permission of Ordnance Survey on behalf of the Controller of Her Majesty's Stationery Office © Crown Copyright. Unauthorised reproduction infringes Crown copyright and may lead to prosecution or civil proceedings. Buckinghamshire Council Licence No: 100021529 2025</p></div>	<div><div>CI65</div></div>	<p>Status: PROPOSED</p> <p>Tile Reference: Tile Ref: CH65</p> <p>Sheet Revision Number: 3</p> <p>Sheet Active From: 18/07/2025</p>
--	--	--

The Buckinghamshire Council (Traffic Movement) Order 2021



<p>SCALE - 1 : 1250 at A3 size</p> <p>NOTE: SEE MOVING MAP SCHEDULE LEGEND FOR RESTRICTIONS DISPLAYED</p> <p>This map is reproduced from Ordnance Survey material with the permission of Ordnance Survey on behalf of the Controller of Her Majesty's Stationery Office © Crown Copyright. Unauthorised reproduction infringes Crown copyright and may lead to prosecution or civil proceedings. Buckinghamshire Council Licence No: 100021529 2025</p> <p></p> <p></p>	<p></p>	<p>Status: PROPOSED</p> <p>Tile Reference: Tile Ref: CI65</p> <p>Sheet Revision Number: 3</p> <p>Sheet Active From: 18/07/2025</p>
---	--	--

The Buckinghamshire Council (Traffic Movement) Order 2021



SCALE - 1 : 1250

at A3 size

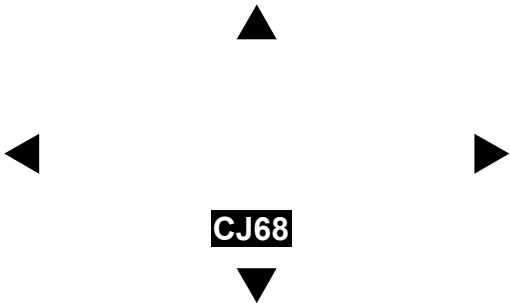
NOTE: SEE MOVING MAP SCHEDULE LEGEND FOR RESTRICTIONS DISPLAYED



This map is reproduced from Ordnance Survey material with the permission of Ordnance Survey on behalf of the Controller of Her Majesty's Stationery Office © Crown Copyright. Unauthorised reproduction infringes Crown copyright and may lead to prosecution or civil proceedings. Buckinghamshire Council Licence No: 100021529 2025



Buckinghamshire Council



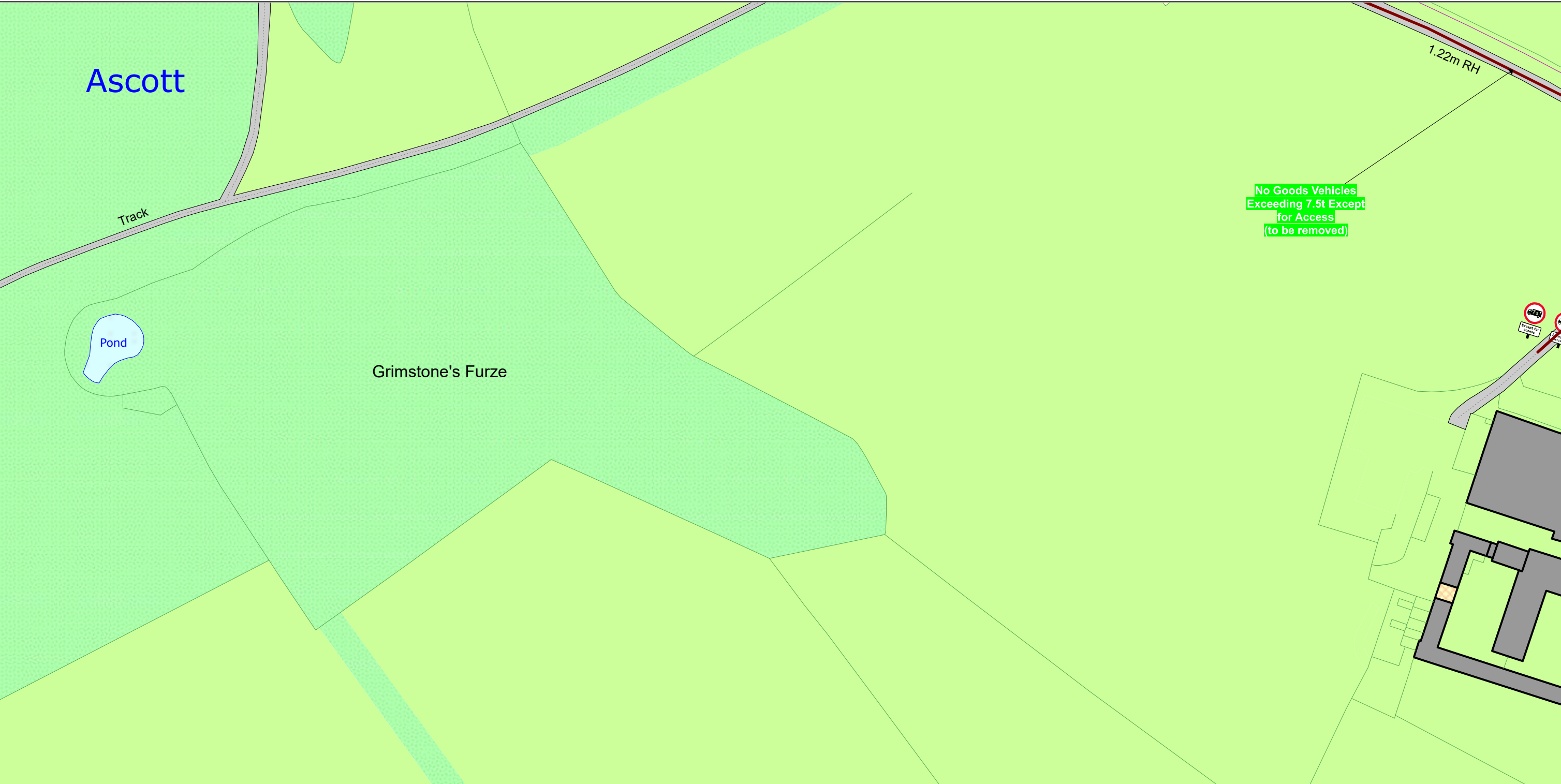
Status: PROPOSED

Tile Reference: Tile Ref: CI68

Sheet Revision Number: 2

Sheet Active From: 18/07/2025

The Buckinghamshire Council (Traffic Movement) Order 2021



SCALE - 1 : 1250

at A3 size

NOTE: SEE MOVING MAP SCHEDULE LEGEND FOR RESTRICTIONS DISPLAYED



This map is reproduced from Ordnance Survey material with the permission of Ordnance Survey on behalf of the Controller of Her Majesty's Stationery Office © Crown Copyright. Unauthorised reproduction infringes Crown copyright and may lead to prosecution or civil proceedings. Buckinghamshire Council Licence No: 100021529 2025



Buckinghamshire Council

CI65

CJ66

Status: PROPOSED

Tile Reference: Tile Ref: CJ65

Sheet Revision Number: 4

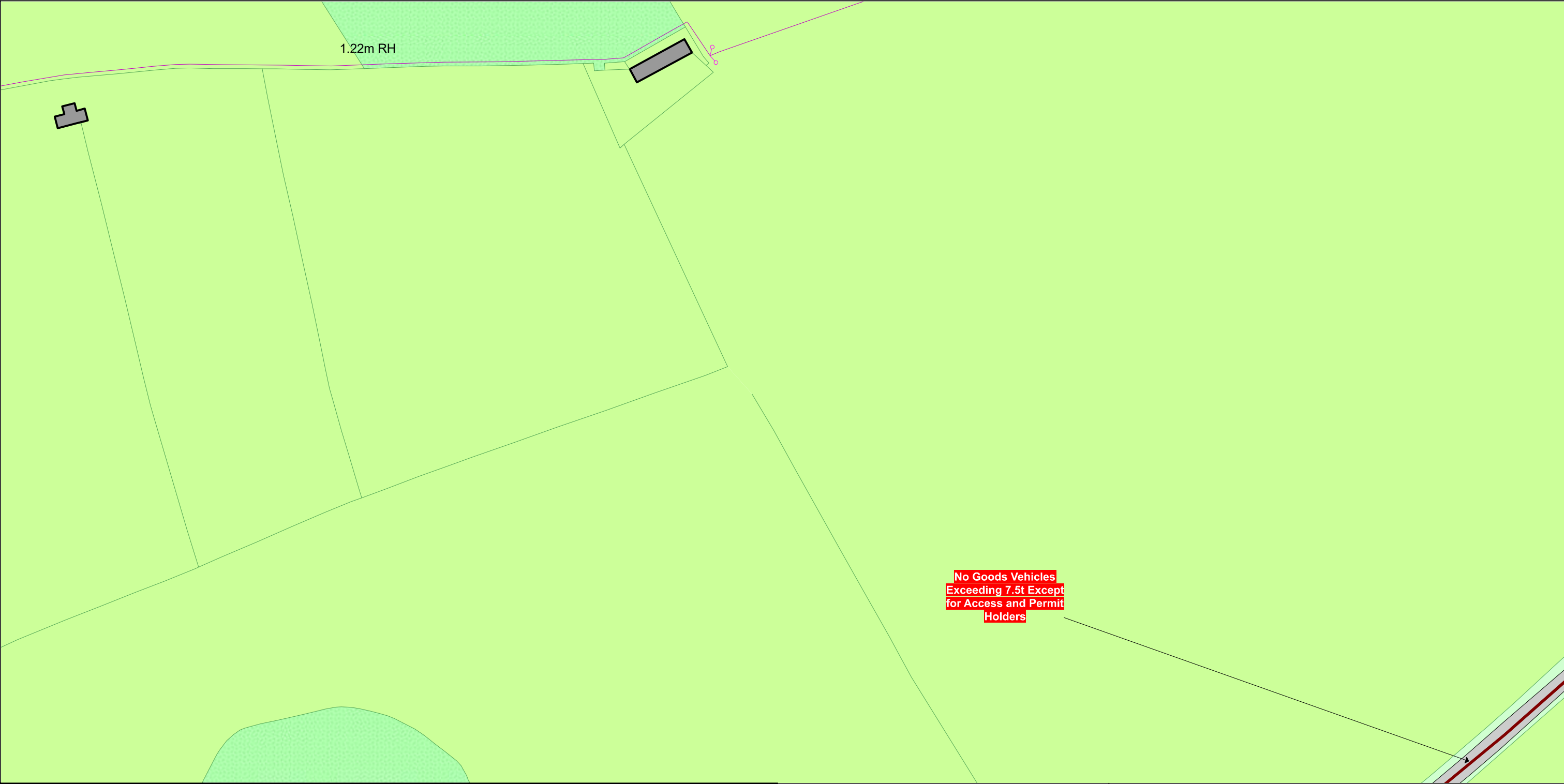
Sheet Active From: 18/07/2025

The Buckinghamshire Council (Traffic Movement) Order 2021



<p>SCALE - 1 : 1250 at A3 size</p> <p>NOTE: SEE MOVING MAP SCHEDULE LEGEND FOR RESTRICTIONS DISPLAYED</p> <p>This map is reproduced from Ordnance Survey material with the permission of Ordnance Survey on behalf of the Controller of Her Majesty's Stationery Office © Crown Copyright. Unauthorised reproduction infringes Crown copyright and may lead to prosecution or civil proceedings. Buckinghamshire Council Licence No: 100021529 2025</p>  		<p>Status: PROPOSED</p> <p>Tile Reference: Tile Ref: CJ66</p> <p>Sheet Revision Number: 4</p> <p>Sheet Active From: 18/07/2025</p>
---	---	--

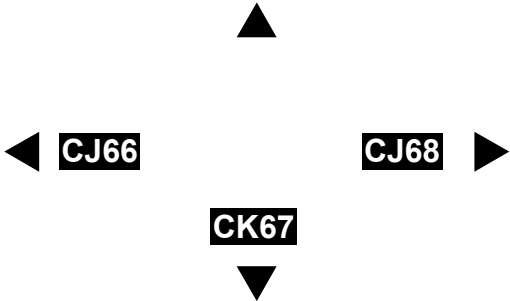
The Buckinghamshire Council (Traffic Movement) Order 2021



SCALE - 1 : 1250 at A3 size NOTE: SEE MOVING MAP SCHEDULE LEGEND FOR RESTRICTIONS DISPLAYED



This map is reproduced from Ordnance Survey material with the permission of Ordnance Survey on behalf of the Controller of Her Majesty's Stationery Office © Crown Copyright. Unauthorised reproduction infringes Crown copyright and may lead to prosecution or civil proceedings.
Buckinghamshire Council
Licence No: 100021529 2025



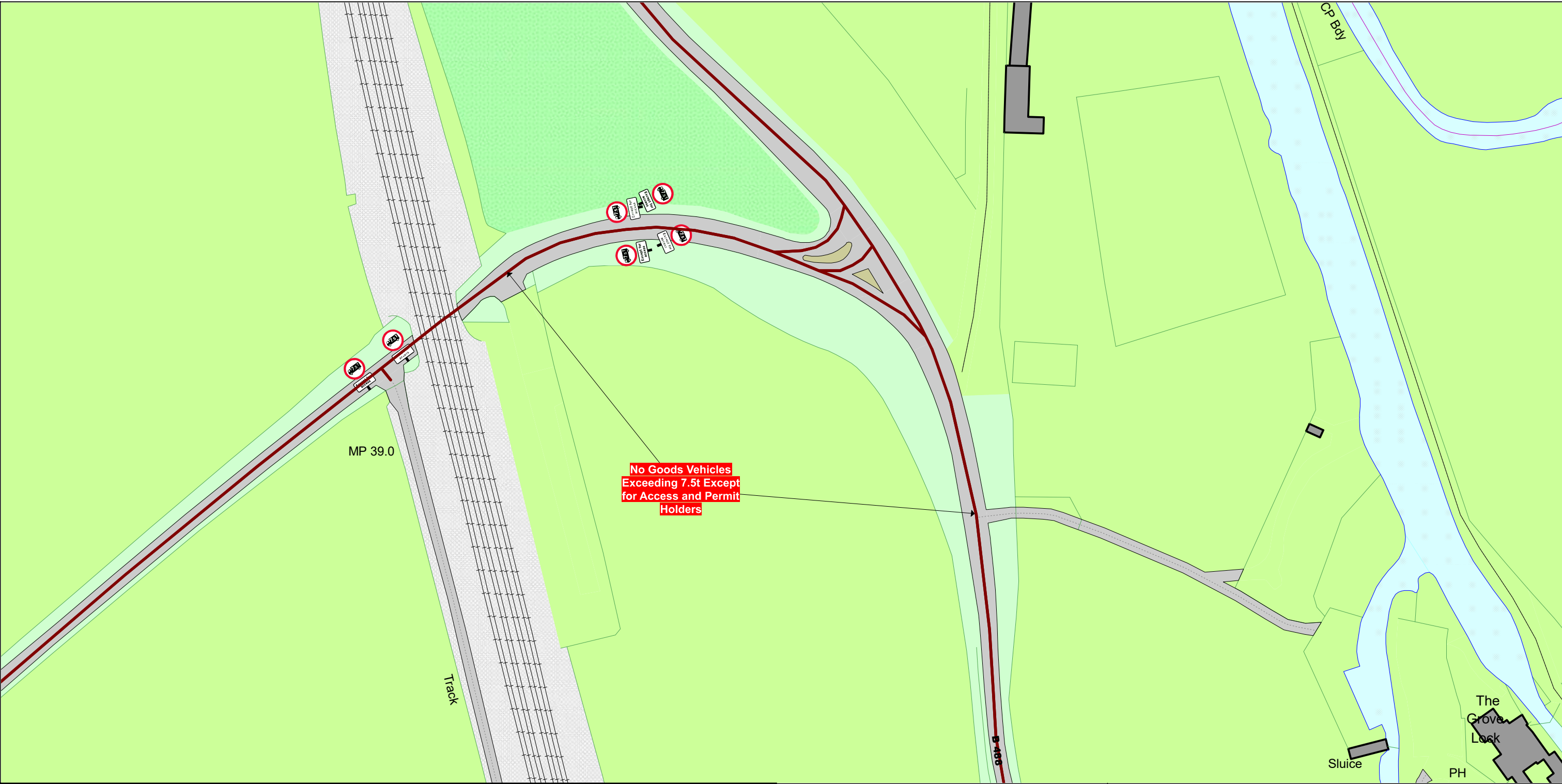
Status: PROPOSED

Tile Reference: Tile Ref: CJ67

Sheet Revision Number: 3

Sheet Active From: 18/07/2025

The Buckinghamshire Council (Traffic Movement) Order 2021



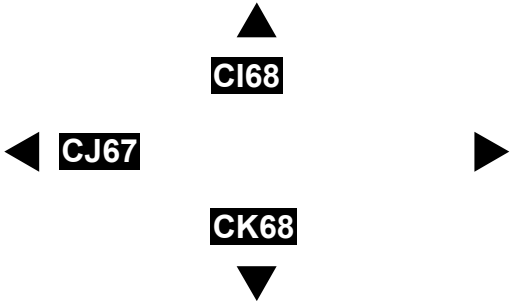
SCALE - 1 : 1250

at A3 size

NOTE: SEE MOVING MAP SCHEDULE LEGEND FOR RESTRICTIONS DISPLAYED



This map is reproduced from Ordnance Survey material with the permission of Ordnance Survey on behalf of the Controller of Her Majesty's Stationery Office © Crown Copyright. Unauthorised reproduction infringes Crown copyright and may lead to prosecution or civil proceedings. Buckinghamshire Council Licence No: 100021529 2025



Status: PROPOSED



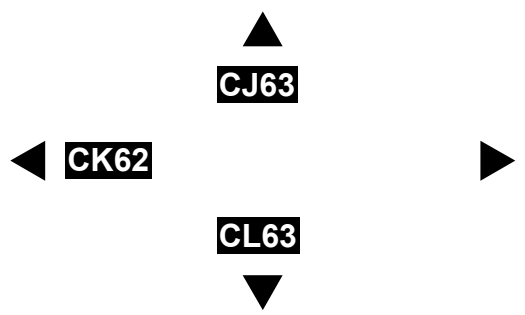
Tile Reference: Tile Ref: CJ68

Sheet Revision Number: 3

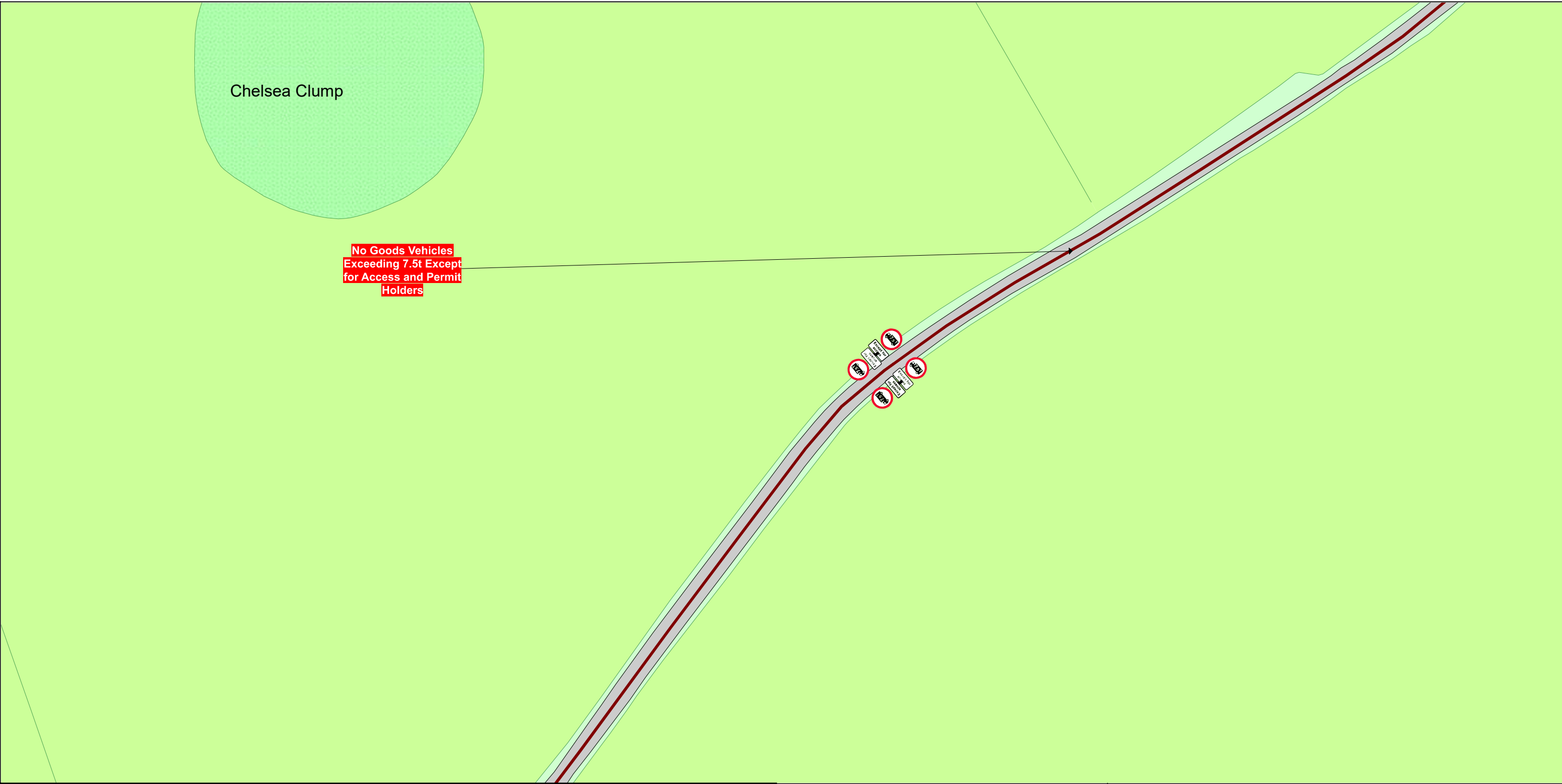
Sheet Active From: 18/07/2025

The Buckinghamshire Council (Traffic Movement) Order 2021



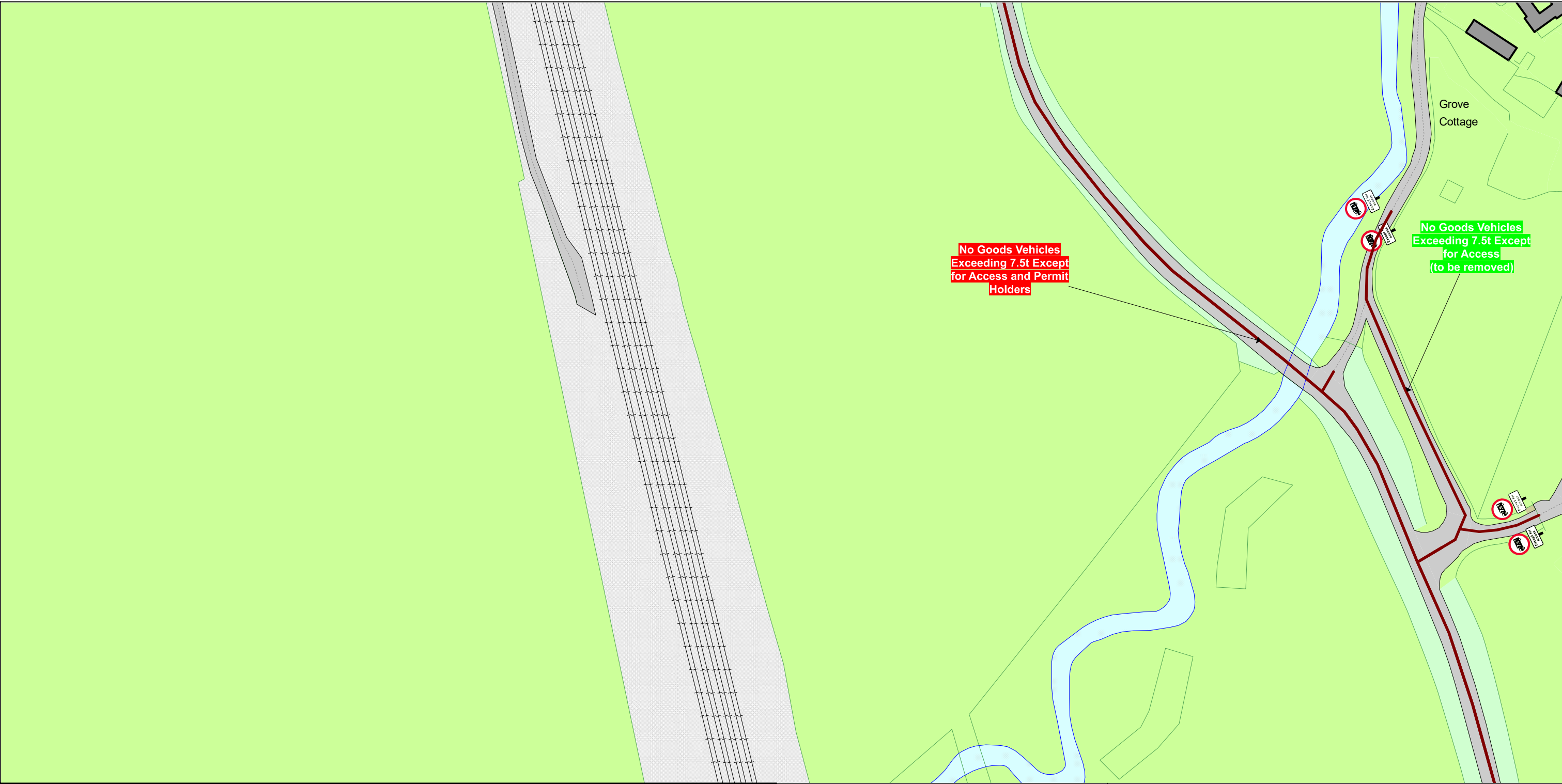
<p>SCALE - 1 : 1250 at A3 size</p> <p>NOTE: SEE MOVING MAP SCHEDULE LEGEND FOR RESTRICTIONS DISPLAYED</p> <p>This map is reproduced from Ordnance Survey material with the permission of Ordnance Survey on behalf of the Controller of Her Majesty's Stationery Office © Crown Copyright. Unauthorised reproduction infringes Crown copyright and may lead to prosecution or civil proceedings. Buckinghamshire Council Licence No: 100021529 2025</p>  		<p>Status: PROPOSED</p> <p>Tile Reference: Tile Ref: CK63</p> <p>Sheet Revision Number: 3</p> <p>Sheet Active From: 18/07/2025</p>
--	---	--

The Buckinghamshire Council (Traffic Movement) Order 2021



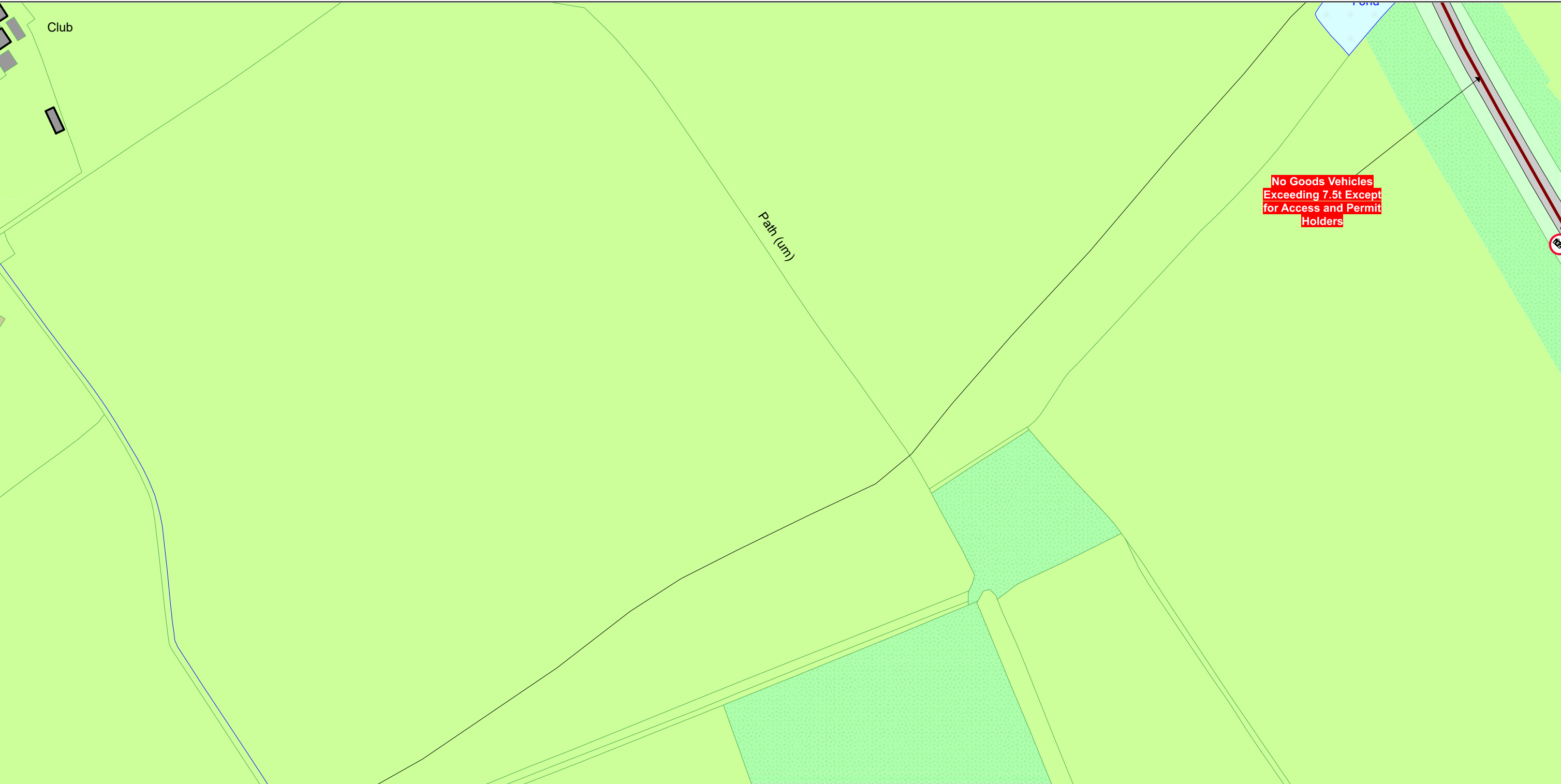
<p>SCALE - 1 : 1250 at A3 size</p> <p>NOTE: SEE MOVING MAP SCHEDULE LEGEND FOR RESTRICTIONS DISPLAYED</p> <div><p>This map is reproduced from Ordnance Survey material with the permission of Ordnance Survey on behalf of the Controller of Her Majesty's Stationery Office © Crown Copyright. Unauthorised reproduction infringes Crown copyright and may lead to prosecution or civil proceedings. Buckinghamshire Council Licence No: 100021529 2025</p></div>	<div></div>	<p>Status: PROPOSED</p> <p>Tile Reference: Tile Ref: CK67</p> <p>Sheet Revision Number: 2</p> <p>Sheet Active From: 18/07/2025</p>
--	--	--

The Buckinghamshire Council (Traffic Movement) Order 2021



<p>SCALE - 1 : 1250 at A3 size</p> <p>NOTE: SEE MOVING MAP SCHEDULE LEGEND FOR RESTRICTIONS DISPLAYED</p> <div data-bbox="186 1801 302 1915"> </div> <p>This map is reproduced from Ordnance Survey material with the permission of Ordnance Survey on behalf of the Controller of Her Majesty's Stationery Office © Crown Copyright. Unauthorised reproduction infringes Crown copyright and may lead to prosecution or civil proceedings. Buckinghamshire Council Licence No: 100021529 2025</p> <div data-bbox="1086 1902 1394 1990"> </div>	<div data-bbox="1534 1686 2009 1969"> </div>	<p>Status: PROPOSED</p> <p>Tile Reference: Tile Ref: CK68</p> <p>Sheet Revision Number: 2</p> <p>Sheet Active From: 18/07/2025</p>
---	--	--

The Buckinghamshire Council (Traffic Movement) Order 2021



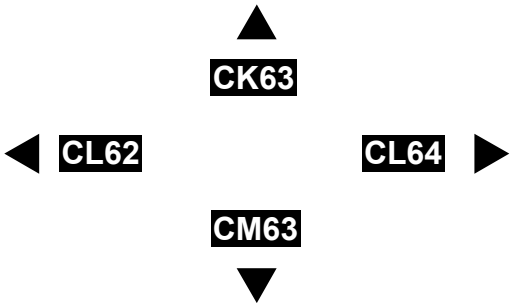
SCALE - 1 : 1250

at A3 size

NOTE: SEE MOVING MAP SCHEDULE LEGEND FOR RESTRICTIONS DISPLAYED



This map is reproduced from Ordnance Survey material with the permission of Ordnance Survey on behalf of the Controller of Her Majesty's Stationery Office © Crown Copyright. Unauthorised reproduction infringes Crown copyright and may lead to prosecution or civil proceedings. Buckinghamshire Council Licence No: 100021529 2025



Status: PROPOSED



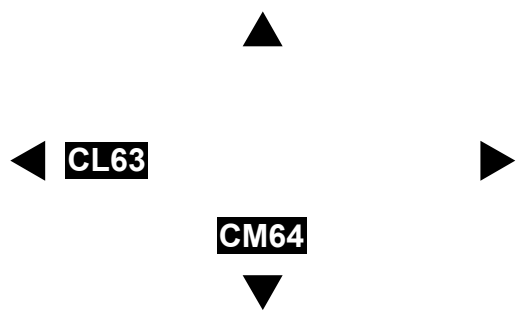
Tile Reference: Tile Ref: CL63

Sheet Revision Number: 3

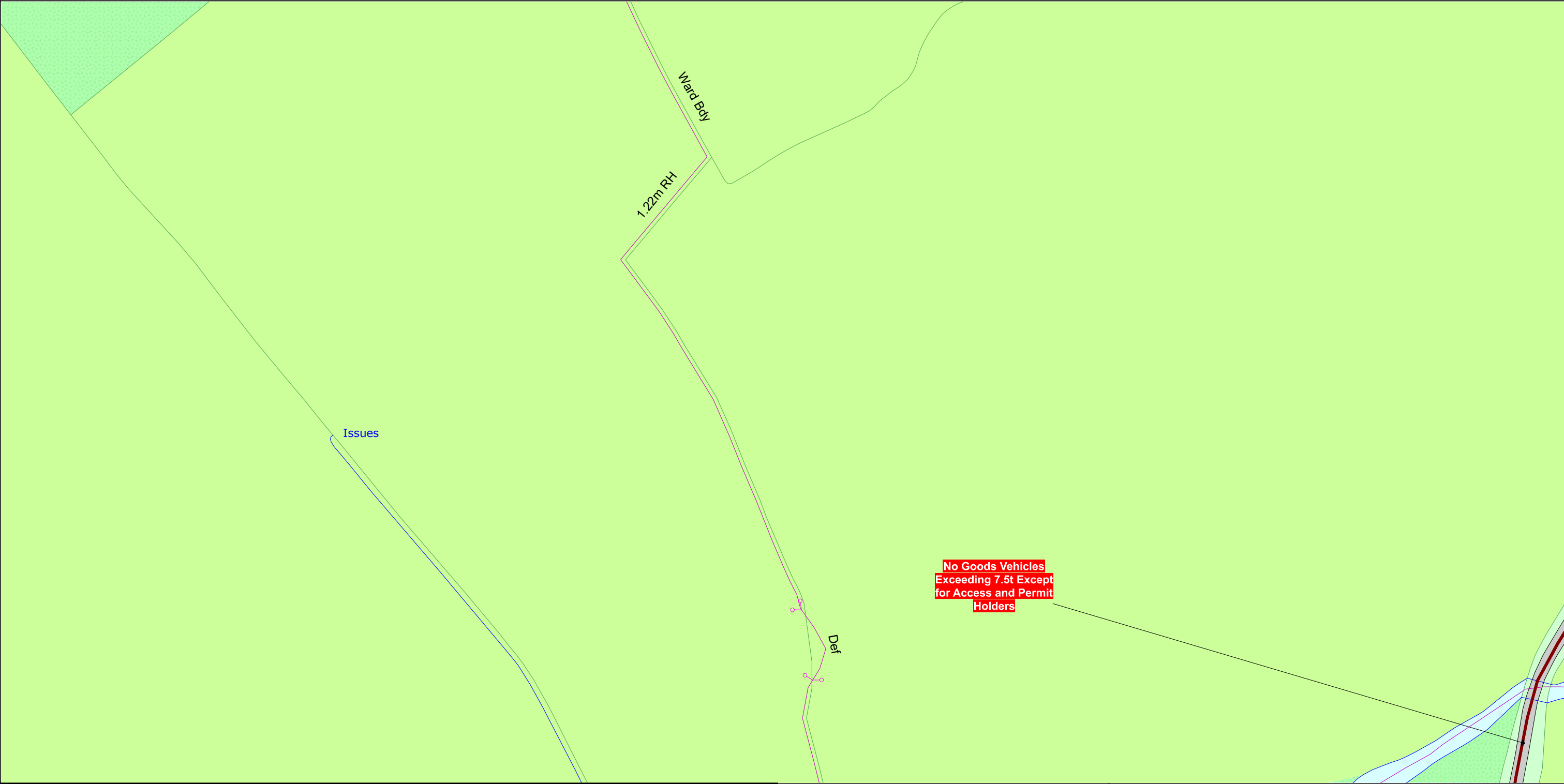
Sheet Active From: 18/07/2025

The Buckinghamshire Council (Traffic Movement) Order 2021



<p>SCALE - 1 : 1250 at A3 size</p> <p>NOTE: SEE MOVING MAP SCHEDULE LEGEND FOR RESTRICTIONS DISPLAYED</p> <p>This map is reproduced from Ordnance Survey material with the permission of Ordnance Survey on behalf of the Controller of Her Majesty's Stationery Office © Crown Copyright. Unauthorised reproduction infringes Crown copyright and may lead to prosecution or civil proceedings. Buckinghamshire Council Licence No: 100021529 2025</p> 			<p>Status: PROPOSED</p> <p>Tile Reference: Tile Ref: CL64</p> <p>Sheet Revision Number: 3</p> <p>Sheet Active From: 18/07/2025</p>
---	---	---	--

The Buckinghamshire Council (Traffic Movement) Order 2021



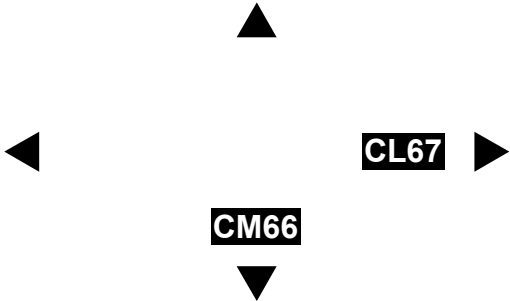
SCALE - 1 : 1250

at A3 size

NOTE: SEE MOVING MAP SCHEDULE LEGEND FOR RESTRICTIONS DISPLAYED



This map is reproduced from Ordnance Survey material with the permission of Ordnance Survey on behalf of the Controller of Her Majesty's Stationery Office © Crown Copyright. Unauthorised reproduction infringes Crown copyright and may lead to prosecution or civil proceedings. Buckinghamshire Council Licence No: 100021529 2025



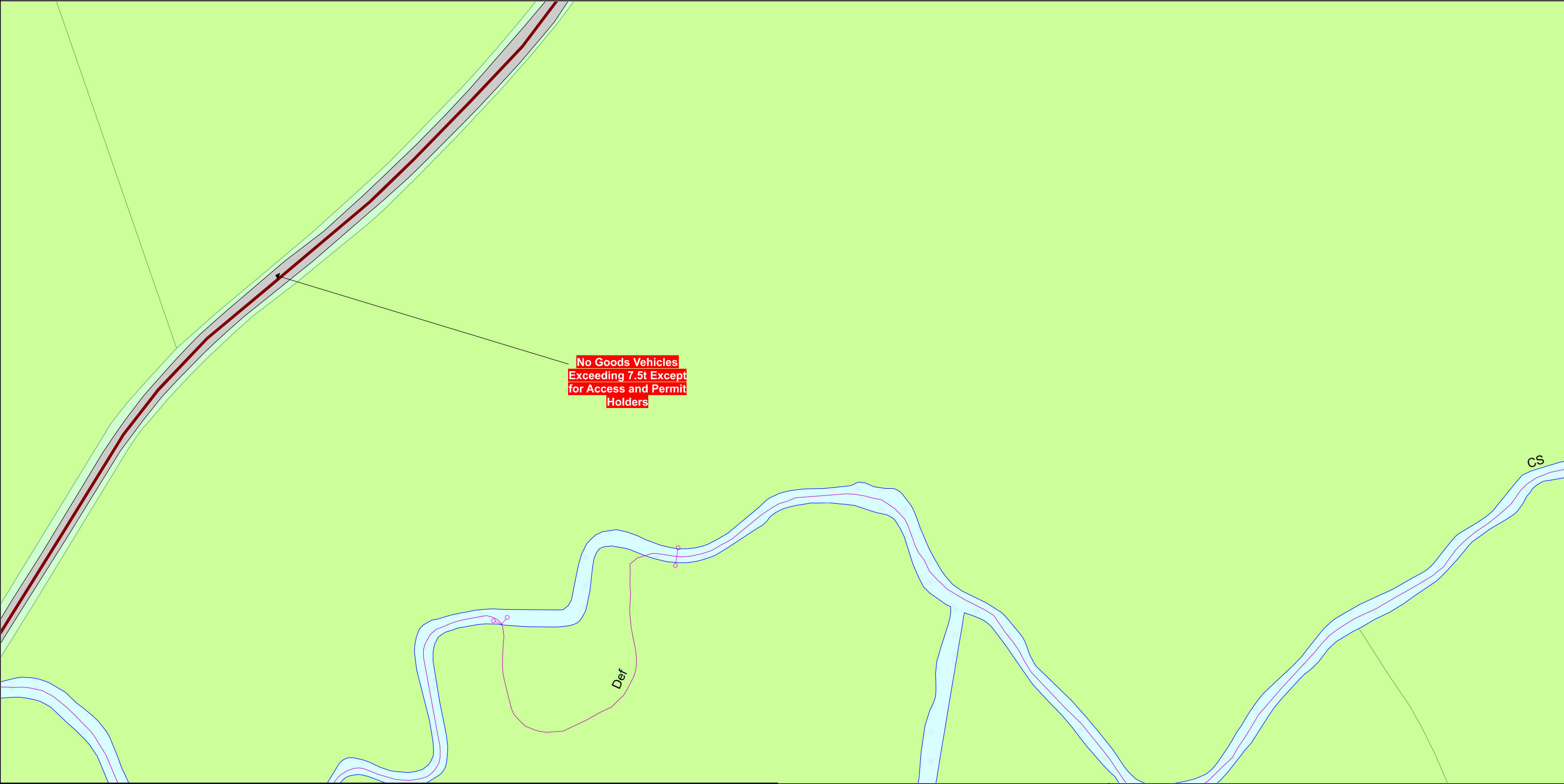
Status: PROPOSED

Tile Reference: Tile Ref: CL66

Sheet Revision Number: 2

Sheet Active From: 18/07/2025

The Buckinghamshire Council (Traffic Movement) Order 2021



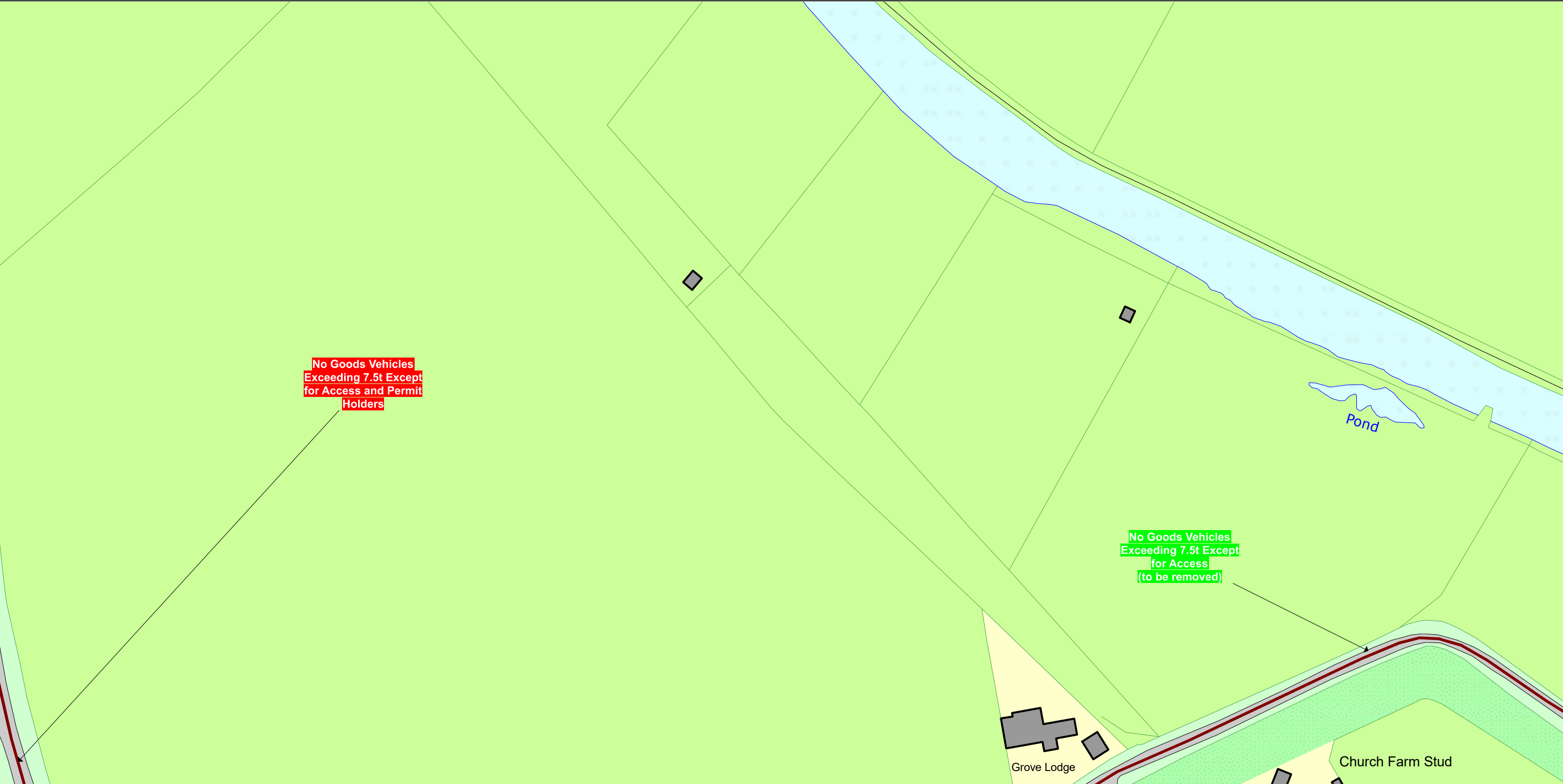
<p>SCALE - 1 : 1250 at A3 size</p> <p>NOTE: SEE MOVING MAP SCHEDULE LEGEND FOR RESTRICTIONS DISPLAYED</p> <p>This map is reproduced from Ordnance Survey material with the permission of Ordnance Survey on behalf of the Controller of Her Majesty's Stationery Office © Crown Copyright. Unauthorised reproduction infringes Crown copyright and may lead to prosecution or civil proceedings. Buckinghamshire Council Licence No: 100021529 2025</p>		<p>Status: PROPOSED</p> <p>Tile Reference: Tile Ref: CL67</p> <p>Sheet Revision Number: 2</p> <p>Sheet Active From: 18/07/2025</p>
---	--	--

The Buckinghamshire Council (Traffic Movement) Order 2021



<p>SCALE - 1 : 1250 at A3 size</p> <p>NOTE: SEE MOVING MAP SCHEDULE LEGEND FOR RESTRICTIONS DISPLAYED</p> <div data-bbox="186 1801 302 1917"> </div> <p>This map is reproduced from Ordnance Survey material with the permission of Ordnance Survey on behalf of the Controller of Her Majesty's Stationery Office © Crown Copyright. Unauthorised reproduction infringes Crown copyright and may lead to prosecution or civil proceedings. Buckinghamshire Council Licence No: 100021529 2025</p> <div data-bbox="1086 1906 1391 1990"> </div>	<div data-bbox="1537 1686 2012 1969"> </div>	<p>Status: PROPOSED</p> <p>Tile Reference: Tile Ref: CL68</p> <p>Sheet Revision Number: 2</p> <p>Sheet Active From: 18/07/2025</p>
---	--	--

The Buckinghamshire Council (Traffic Movement) Order 2021



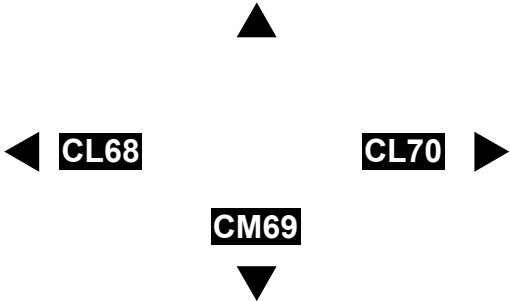
SCALE - 1 : 1250

at A3 size

NOTE: SEE MOVING MAP SCHEDULE LEGEND FOR RESTRICTIONS DISPLAYED



This map is reproduced from Ordnance Survey material with the permission of Ordnance Survey on behalf of the Controller of Her Majesty's Stationery Office © Crown Copyright. Unauthorised reproduction infringes Crown copyright and may lead to prosecution or civil proceedings.
Buckinghamshire Council
Licence No: 100021529 2025



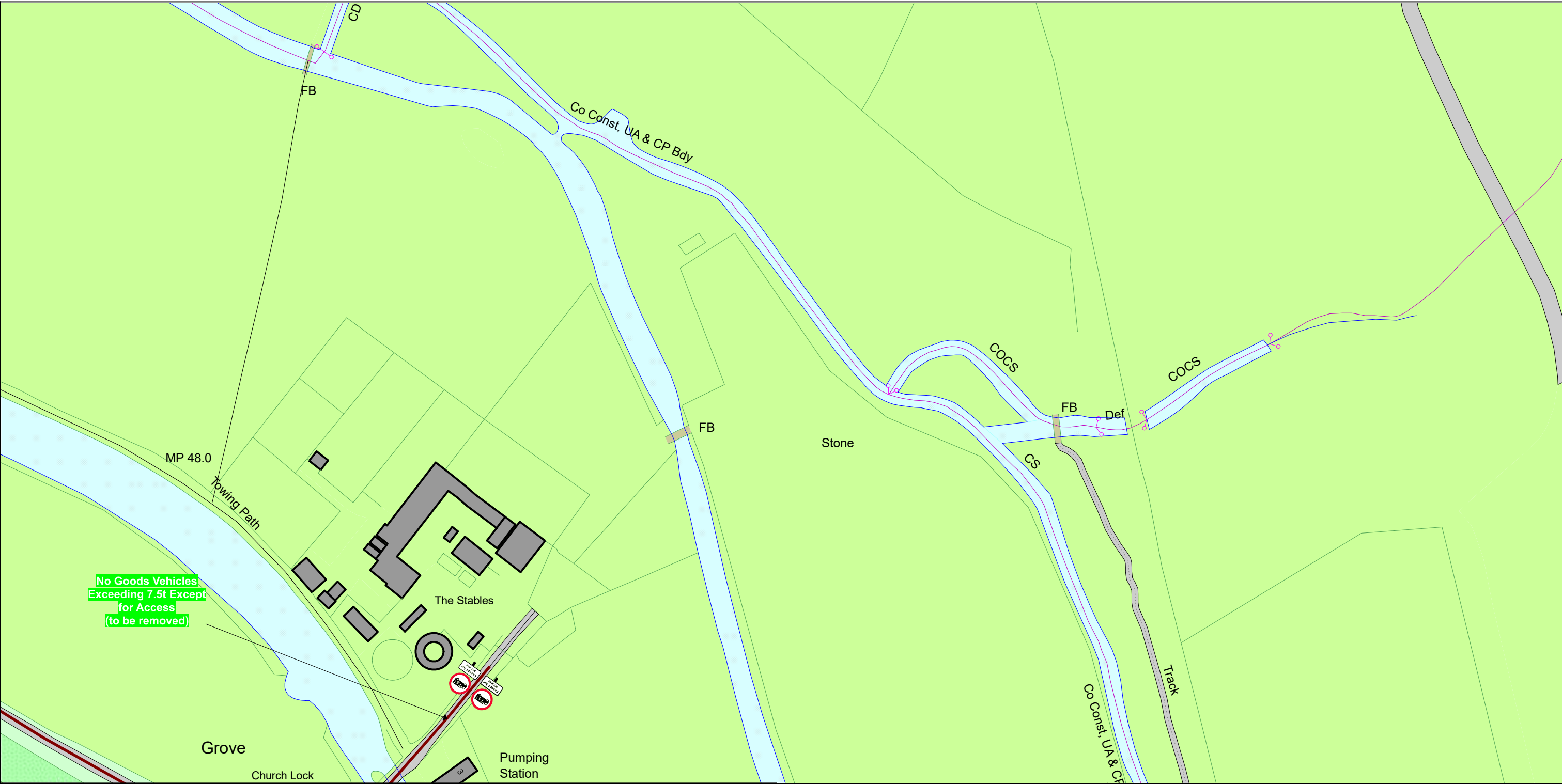
Status: PROPOSED

Tile Reference: Tile Ref: CL69

Sheet Revision Number: 2

Sheet Active From: 18/07/2025

The Buckinghamshire Council (Traffic Movement) Order 2021



SCALE - 1 : 1250 at A3 size

NOTE: SEE MOVING MAP SCHEDULE LEGEND FOR RESTRICTIONS DISPLAYED

This map is reproduced from Ordnance Survey material with the permission of Ordnance Survey on behalf of the Controller of Her Majesty's Stationery Office © Crown Copyright. Unauthorised reproduction infringes Crown copyright and may lead to prosecution or civil proceedings.
Buckinghamshire Council
Licence No: 100021529 2025

Buckinghamshire Council

◀ **CL69** ▶

CM70

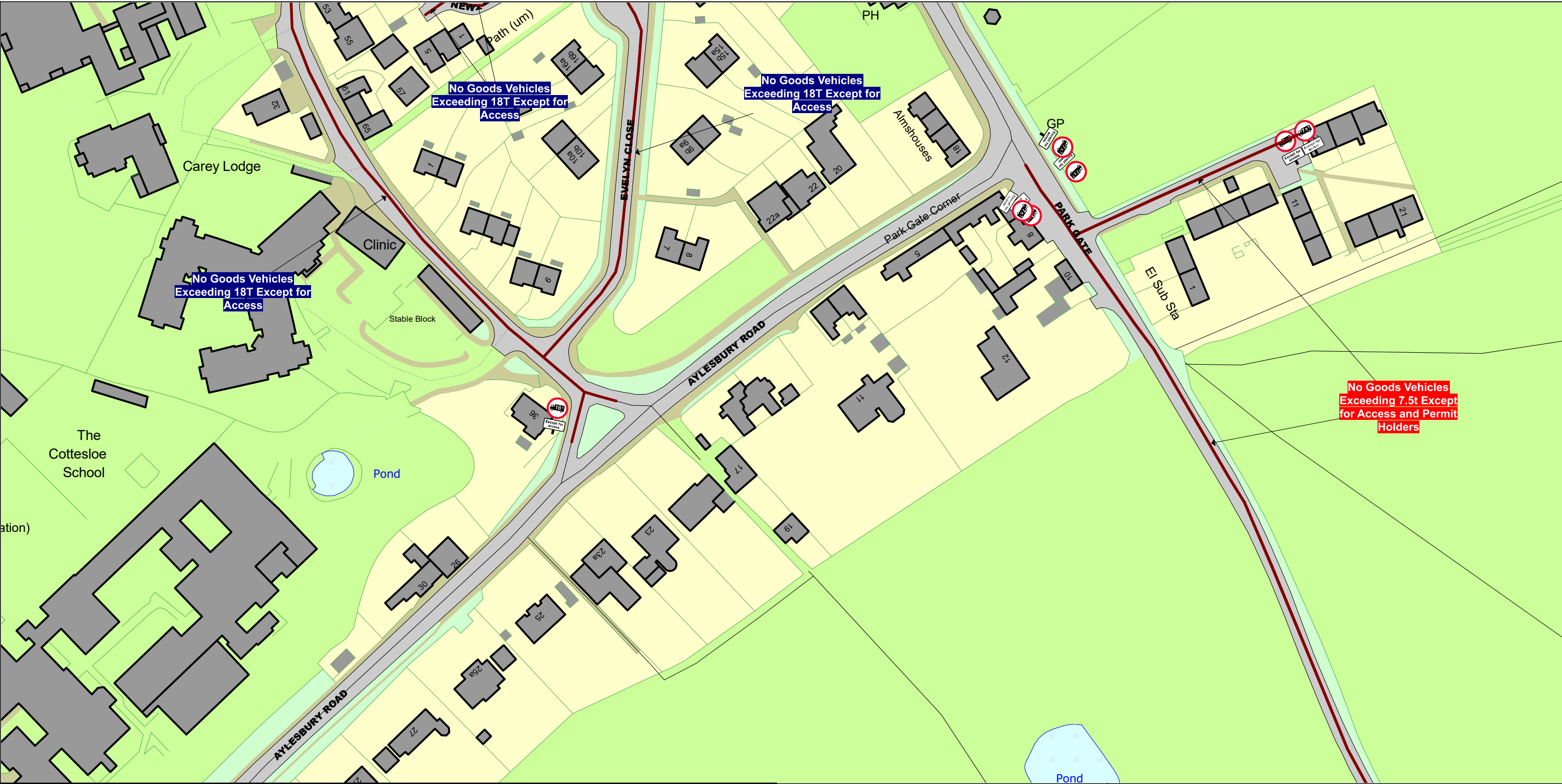
Status: PROPOSED

Tile Reference: Tile Ref: CL70

Sheet Revision Number: 2

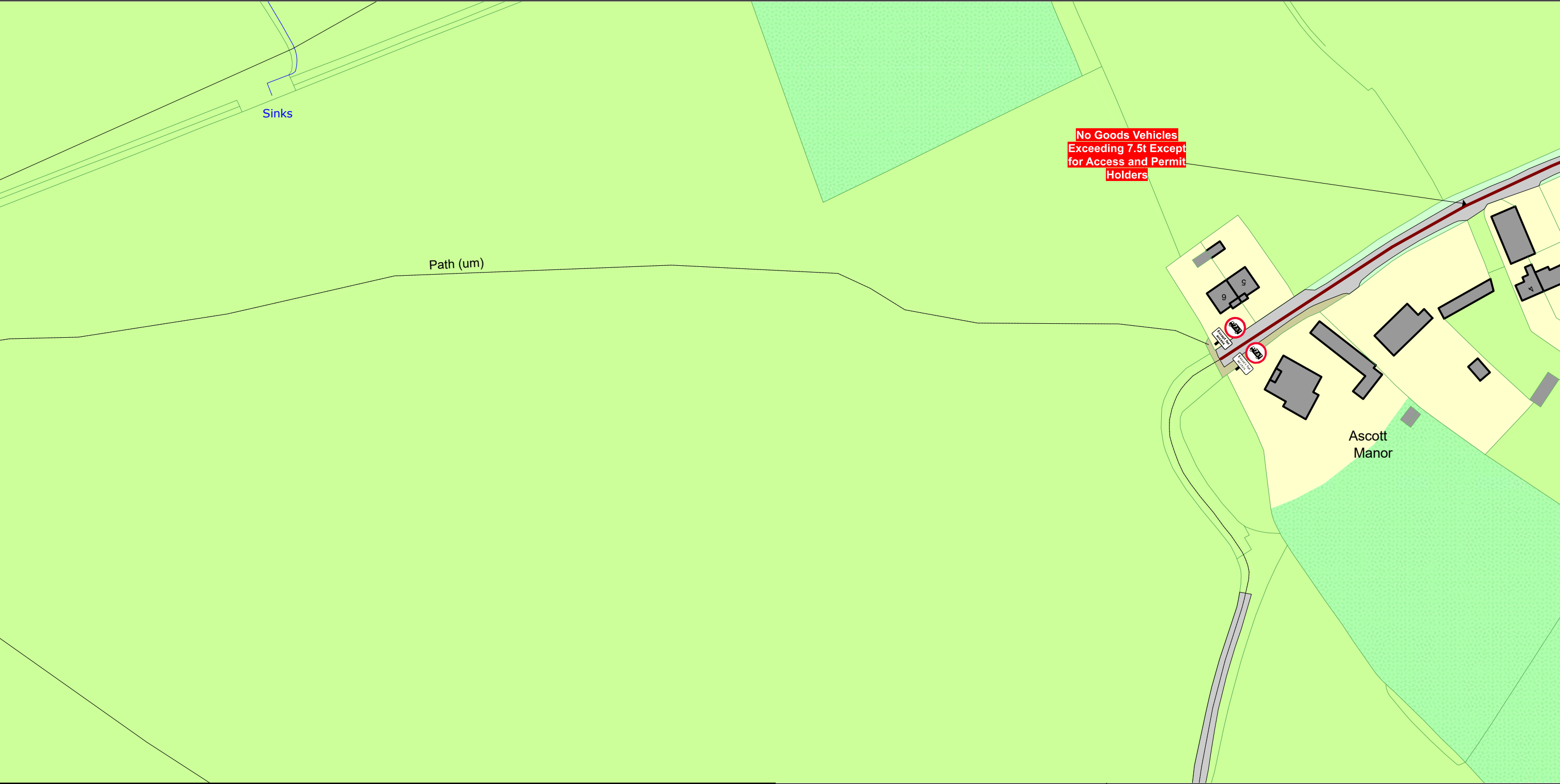
Sheet Active From: 18/07/2025

The Buckinghamshire Council (Traffic Movement) Order 2021




<p>SCALE - 1 : 1250 at A3 size</p> <p>NOTE: SEE MOVING MAP SCHEDULE LEGEND FOR RESTRICTIONS DISPLAYED</p> <p>This map is reproduced from Ordnance Survey material with the permission of Ordnance Survey on behalf of the Controller of Her Majesty's Stationery Office © Crown Copyright. Unauthorised reproduction infringes Crown copyright and may lead to prosecution or civil proceedings. Buckinghamshire Council Licence No: 100021529 2025</p>		<p>Status: PROPOSED</p> <p>Tile Reference: Tile Ref: CM62</p> <p>Sheet Revision Number: 3</p> <p>Sheet Active From: 18/07/2025</p>
---	--	--


The Buckinghamshire Council (Traffic Movement) Order 2021



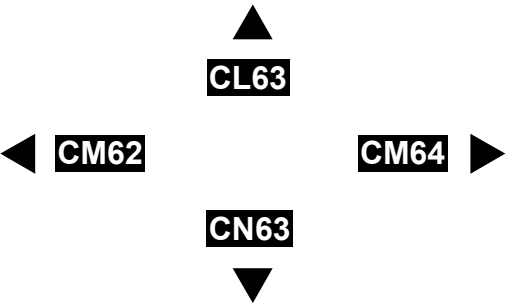
SCALE - 1 : 1250 at A3 size



This map is reproduced from Ordnance Survey material with the permission of Ordnance Survey on behalf of the Controller of Her Majesty's Stationery Office © Crown Copyright. Unauthorised reproduction infringes Crown copyright and may lead to prosecution or civil proceedings.
Buckinghamshire Council
Licence No: 100021529 2025



NOTE: SEE MOVING MAP SCHEDULE LEGEND FOR RESTRICTIONS DISPLAYED



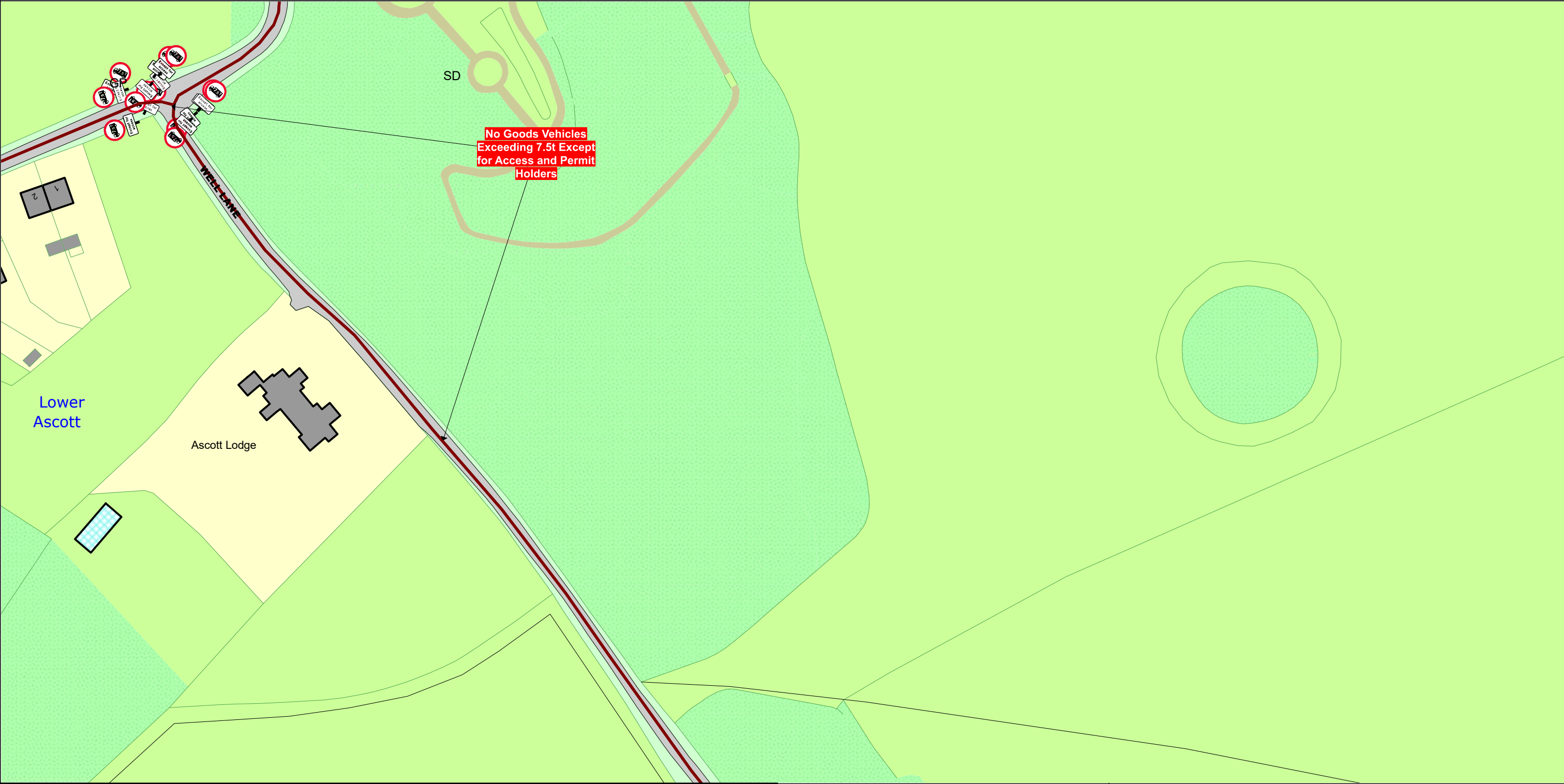
Status: PROPOSED

Tile Reference: Tile Ref: CM63

Sheet Revision Number: 2

Sheet Active From: 18/07/2025

The Buckinghamshire Council (Traffic Movement) Order 2021

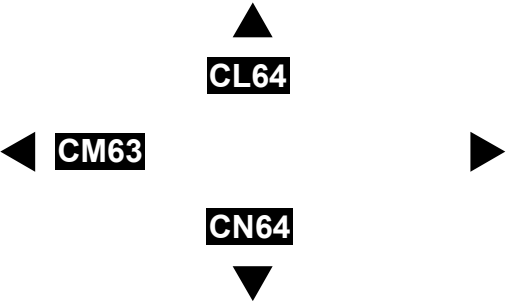


SCALE - 1 : 1250 at A3 size

NOTE: SEE MOVING MAP SCHEDULE LEGEND FOR RESTRICTIONS DISPLAYED



This map is reproduced from Ordnance Survey material with the permission of Ordnance Survey on behalf of the Controller of Her Majesty's Stationery Office © Crown Copyright. Unauthorised reproduction infringes Crown copyright and may lead to prosecution or civil proceedings. Buckinghamshire Council Licence No: 100021529 2025



Status: PROPOSED

Tile Reference: Tile Ref: CM64

Sheet Revision Number: 2

Sheet Active From: 18/07/2025

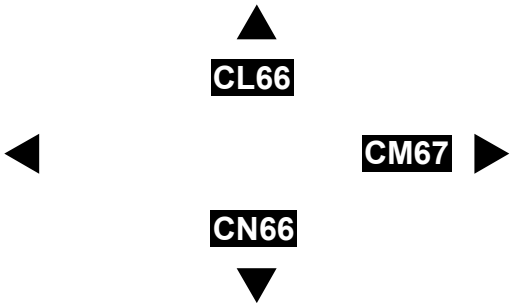
The Buckinghamshire Council (Traffic Movement) Order 2021



SCALE - 1 : 1250 at A3 size NOTE: SEE MOVING MAP SCHEDULE LEGEND FOR RESTRICTIONS DISPLAYED



This map is reproduced from Ordnance Survey material with the permission of Ordnance Survey on behalf of the Controller of Her Majesty's Stationery Office © Crown Copyright. Unauthorised reproduction infringes Crown copyright and may lead to prosecution or civil proceedings. Buckinghamshire Council Licence No: 100021529 2025



Status: PROPOSED

Tile Reference: Tile Ref: CM66

Sheet Revision Number: 2

Sheet Active From: 18/07/2025

The Buckinghamshire Council (Traffic Movement) Order 2021



<p>SCALE - 1 : 1250 at A3 size</p> <p>NOTE: SEE MOVING MAP SCHEDULE LEGEND FOR RESTRICTIONS DISPLAYED</p> <div><p>This map is reproduced from Ordnance Survey material with the permission of Ordnance Survey on behalf of the Controller of Her Majesty's Stationery Office © Crown Copyright. Unauthorised reproduction infringes Crown copyright and may lead to prosecution or civil proceedings. Buckinghamshire Council Licence No: 100021529 2025</p><div><p>Buckinghamshire Council</p></div></div>	<div></div>	<p>Status: PROPOSED</p> <p>Tile Reference: Tile Ref: CM67</p> <p>Sheet Revision Number: 2</p> <p>Sheet Active From: 18/07/2025</p>
--	-------------	--

The Buckinghamshire Council (Traffic Movement) Order 2021

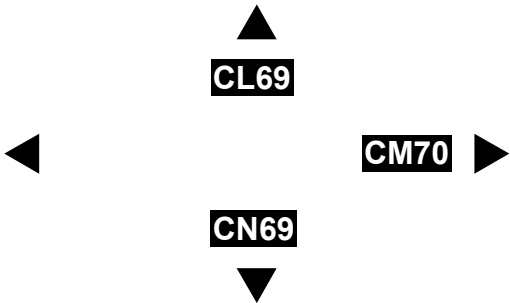


SCALE - 1 : 1250 at A3 size

NOTE: SEE MOVING MAP SCHEDULE LEGEND FOR RESTRICTIONS DISPLAYED



This map is reproduced from Ordnance Survey material with the permission of Ordnance Survey on behalf of the Controller of Her Majesty's Stationery Office © Crown Copyright. Unauthorised reproduction infringes Crown copyright and may lead to prosecution or civil proceedings. Buckinghamshire Council Licence No: 100021529 2025



Status: PROPOSED

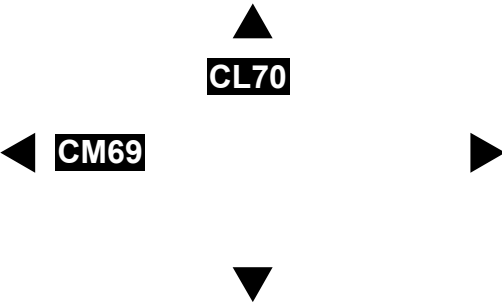
Tile Reference: Tile Ref: CM69

Sheet Revision Number: 3

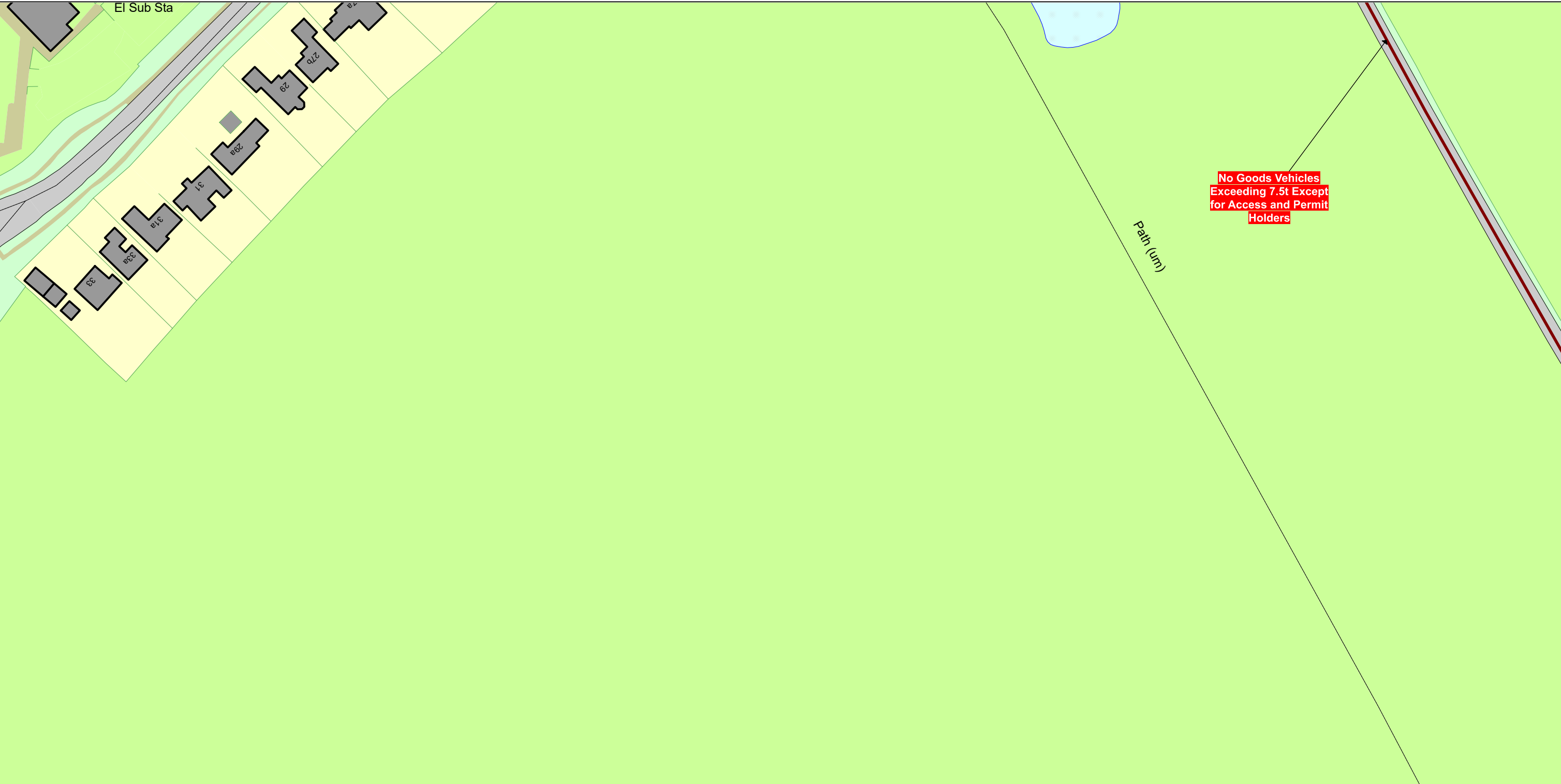
Sheet Active From: 18/07/2025

The Buckinghamshire Council (Traffic Movement) Order 2021



<p>SCALE - 1 : 1250 at A3 size</p> <p>NOTE: SEE MOVING MAP SCHEDULE LEGEND FOR RESTRICTIONS DISPLAYED</p> <div><p>This map is reproduced from Ordnance Survey material with the permission of Ordnance Survey on behalf of the Controller of Her Majesty's Stationery Office © Crown Copyright. Unauthorised reproduction infringes Crown copyright and may lead to prosecution or civil proceedings. Buckinghamshire Council Licence No: 100021529 2025</p></div> <div><p>Buckinghamshire Council</p></div>	<div><p>CM69 CL70 CM70</p></div>	<p>Status: PROPOSED</p> <p>Tile Reference: Tile Ref: CM70</p> <p>Sheet Revision Number: 2</p> <p>Sheet Active From: 18/07/2025</p>
---	---	--

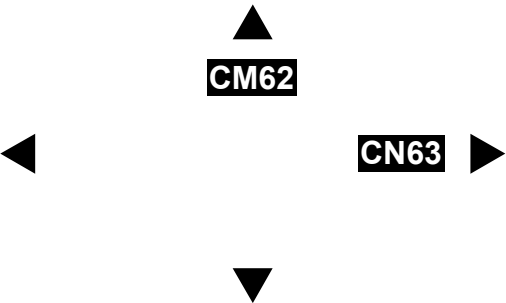
The Buckinghamshire Council (Traffic Movement) Order 2021



SCALE - 1 : 1250 at A3 size

This map is reproduced from Ordnance Survey material with the permission of Ordnance Survey on behalf of the Controller of Her Majesty's Stationery Office © Crown Copyright. Unauthorised reproduction infringes Crown copyright and may lead to prosecution or civil proceedings.
Buckinghamshire Council
Licence No: 100021529 2025

NOTE: SEE MOVING MAP SCHEDULE LEGEND FOR RESTRICTIONS DISPLAYED



Status: PROPOSED



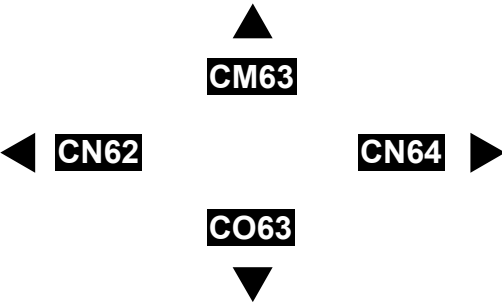
Tile Reference: Tile Ref: CN62

Sheet Revision Number: 2

Sheet Active From: 18/07/2025

The Buckinghamshire Council (Traffic Movement) Order 2021



<p>SCALE - 1 : 1250 at A3 size</p> <p>NOTE: SEE MOVING MAP SCHEDULE LEGEND FOR RESTRICTIONS DISPLAYED</p> <div><p>This map is reproduced from Ordnance Survey material with the permission of Ordnance Survey on behalf of the Controller of Her Majesty's Stationery Office © Crown Copyright. Unauthorised reproduction infringes Crown copyright and may lead to prosecution or civil proceedings. Buckinghamshire Council Licence No: 100021529 2025</p></div>	<div></div>	<p>Status: PROPOSED</p> <p>Tile Reference: Tile Ref: CN63</p> <p>Sheet Revision Number: 2</p> <p>Sheet Active From: 18/07/2025</p>
--	--	--

The Buckinghamshire Council (Traffic Movement) Order 2021

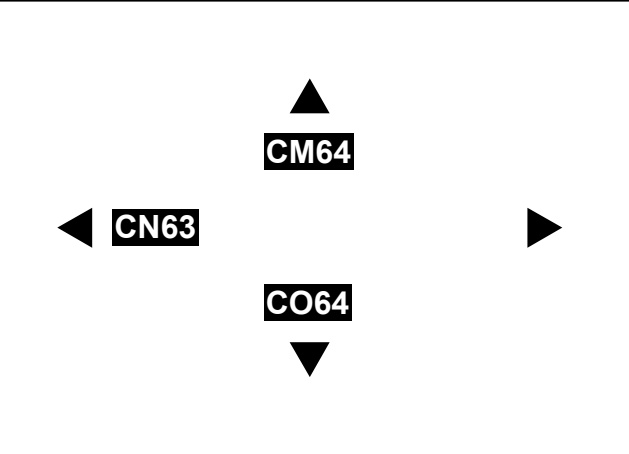


SCALE - 1 : 1250

at A3 size

NOTE: SEE MOVING MAP SCHEDULE LEGEND FOR RESTRICTIONS DISPLAYED

This map is reproduced from Ordnance Survey material with the permission of Ordnance Survey on behalf of the Controller of Her Majesty's Stationery Office © Crown Copyright. Unauthorised reproduction infringes Crown copyright and may lead to prosecution or civil proceedings.
Buckinghamshire Council
Licence No: 100021529 2025



Status:

PROPOSED

Tile Reference:

Tile Ref: CN64

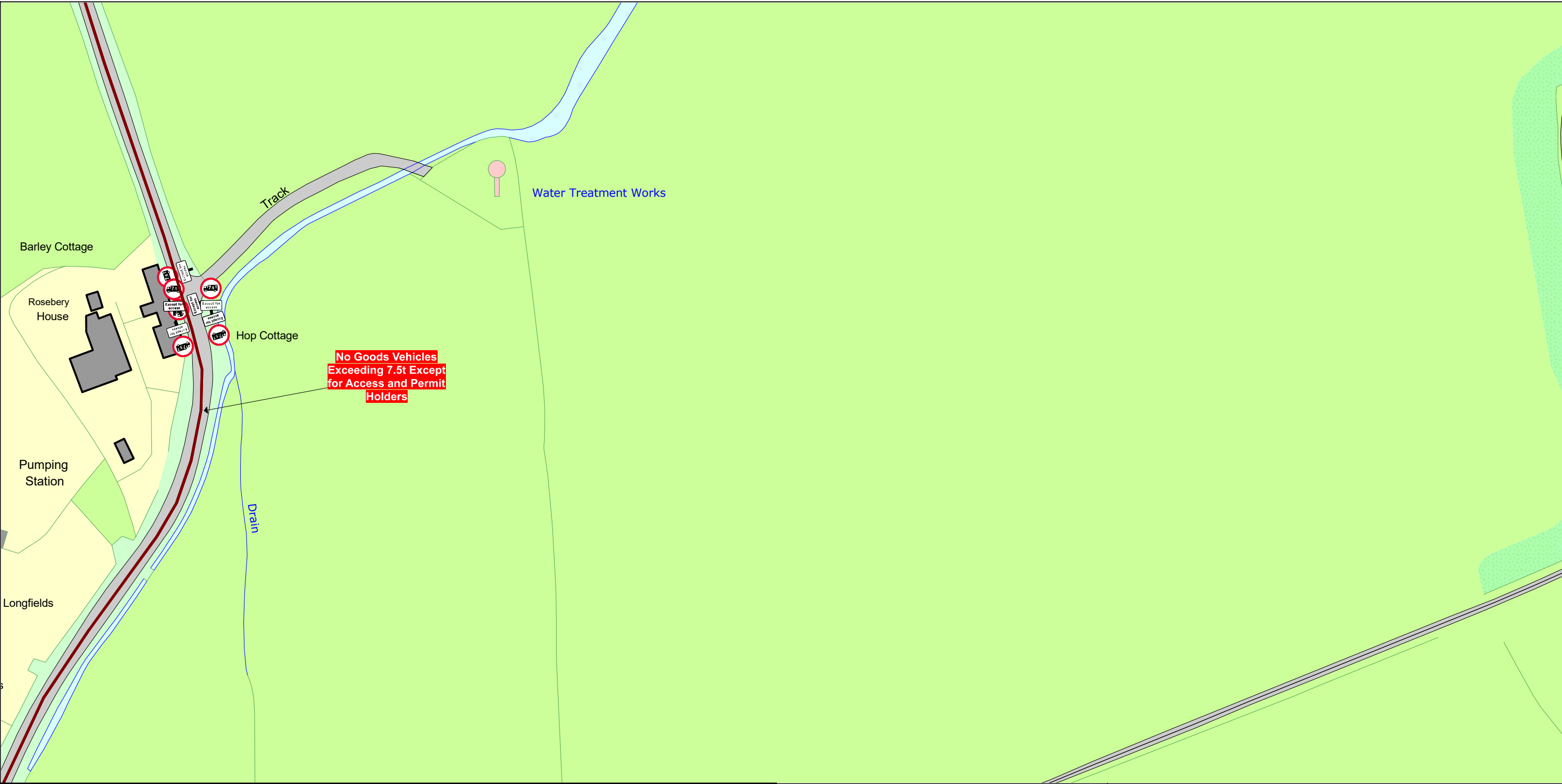
Sheet Revision Number:

2

Sheet Active From:

18/07/2025

The Buckinghamshire Council (Traffic Movement) Order 2021



<p>SCALE - 1 : 1250 at A3 size</p> <p>NOTE: SEE MOVING MAP SCHEDULE LEGEND FOR RESTRICTIONS DISPLAYED</p> <p>This map is reproduced from Ordnance Survey material with the permission of Ordnance Survey on behalf of the Controller of Her Majesty's Stationery Office © Crown Copyright. Unauthorised reproduction infringes Crown copyright and may lead to prosecution or civil proceedings. Buckinghamshire Council Licence No: 100021529 2025</p>	<div><div>▲</div><div>CM67</div><div>◀ CN66</div><div>CO67</div><div>▼</div><div>▶</div></div>	<p>Status: PROPOSED</p> <p>Tile Reference: Tile Ref: CN67</p> <p>Sheet Revision Number: 3</p> <p>Sheet Active From: 18/07/2025</p>
---	---	--

The Buckinghamshire Council (Traffic Movement) Order 2021



SCALE - 1 : 1250
 at A3 size

This map is reproduced from Ordnance Survey material with the permission of Ordnance Survey on behalf of the Controller of Her Majesty's Stationery Office © Crown Copyright. Unauthorised reproduction infringes Crown copyright and may lead to prosecution or civil proceedings.
Buckinghamshire Council
Licence No: 100021529 2025

NOTE: SEE MOVING MAP SCHEDULE LEGEND FOR RESTRICTIONS DISPLAYED

CM69

CO69

Status:
 PROPOSED

Tile Reference:
 Tile Ref: CN69

Sheet Revision Number:
 3

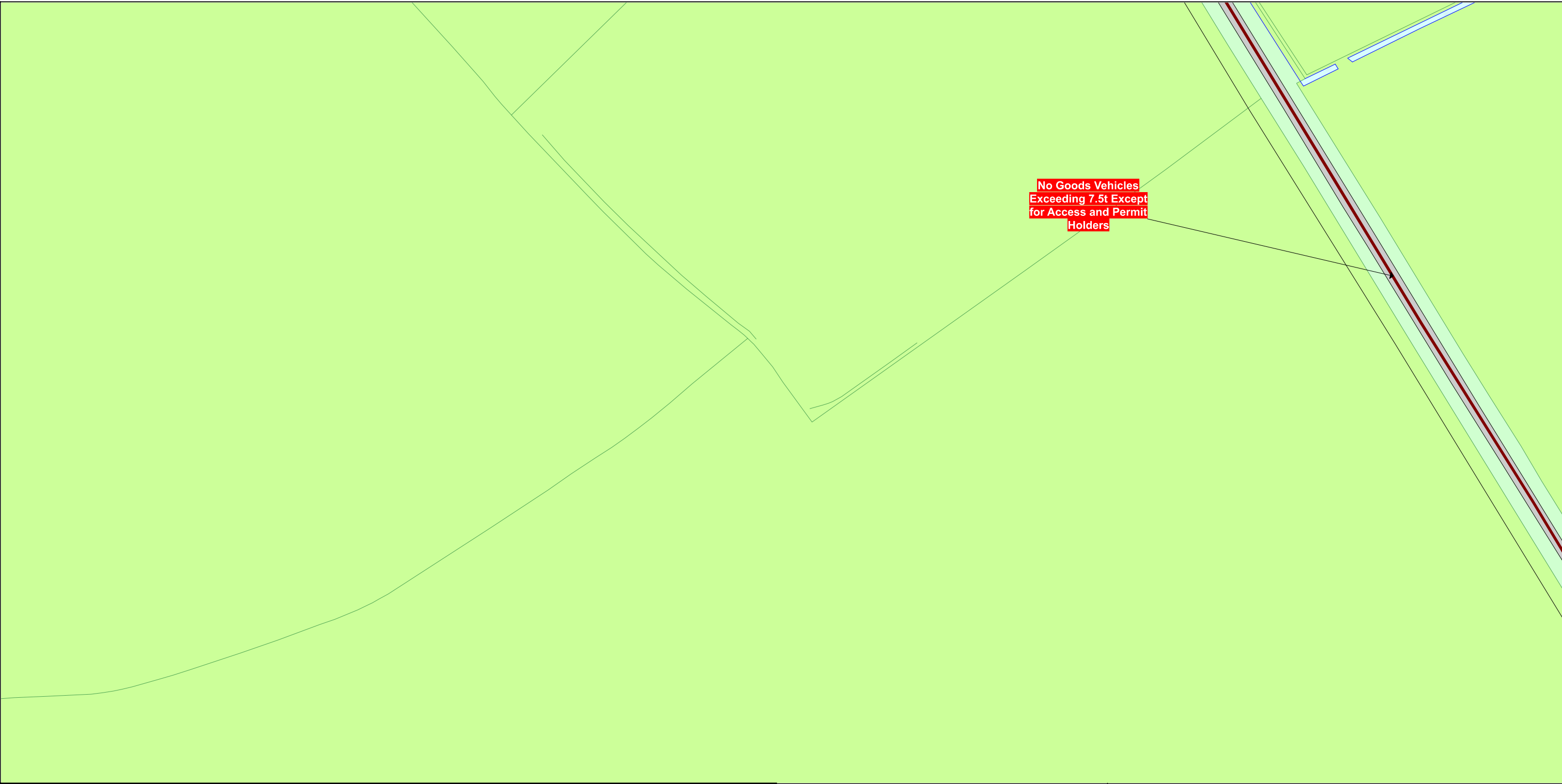
Sheet Active From:
 18/07/2025

The Buckinghamshire Council (Traffic Movement) Order 2021



<p>SCALE - 1 : 1250 at A3 size</p> <p>NOTE: SEE MOVING MAP SCHEDULE LEGEND FOR RESTRICTIONS DISPLAYED</p> <div><p>This map is reproduced from Ordnance Survey material with the permission of Ordnance Survey on behalf of the Controller of Her Majesty's Stationery Office © Crown Copyright. Unauthorised reproduction infringes Crown copyright and may lead to prosecution or civil proceedings. Buckinghamshire Council Licence No: 100021529 2025</p></div>	<div></div>	<p>Status: PROPOSED</p> <p>Tile Reference: Tile Ref: CO63</p> <p>Sheet Revision Number: 2</p> <p>Sheet Active From: 18/07/2025</p>
--	--	--

The Buckinghamshire Council (Traffic Movement) Order 2021



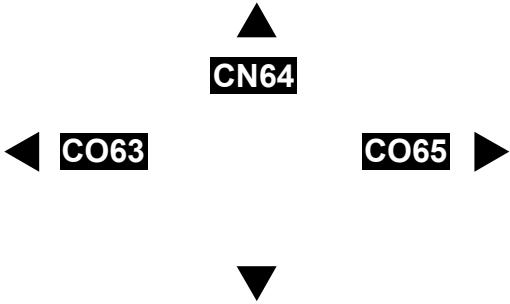
SCALE - 1 : 1250

at A3 size

NOTE: SEE MOVING MAP SCHEDULE LEGEND FOR RESTRICTIONS DISPLAYED



This map is reproduced from Ordnance Survey material with the permission of Ordnance Survey on behalf of the Controller of Her Majesty's Stationery Office © Crown Copyright. Unauthorised reproduction infringes Crown copyright and may lead to prosecution or civil proceedings. Buckinghamshire Council Licence No: 100021529 2025



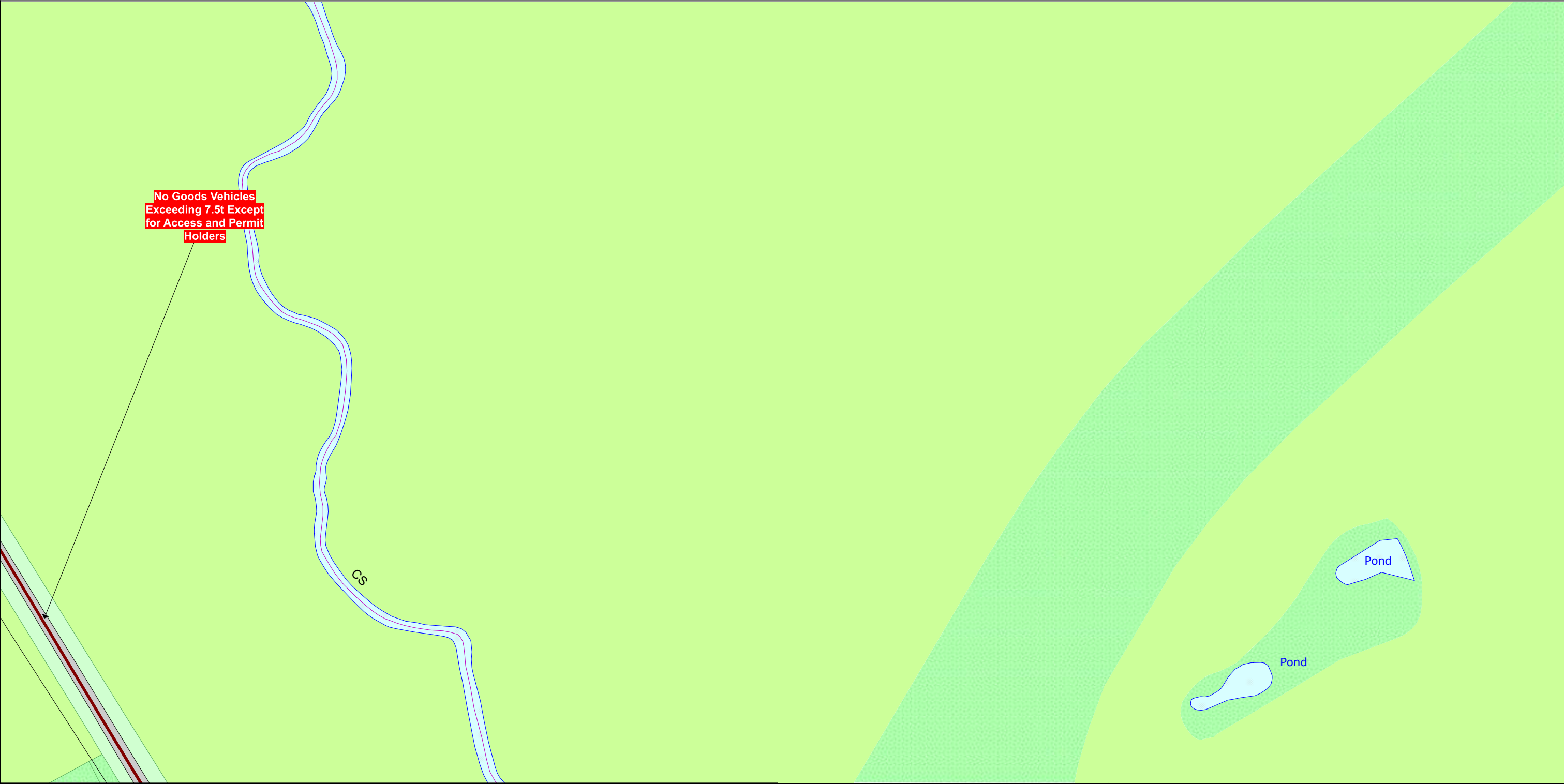
Status: PROPOSED

Tile Reference: Tile Ref: CO64

Sheet Revision Number: 2

Sheet Active From: 18/07/2025


The Buckinghamshire Council (Traffic Movement) Order 2021



SCALE - 1 : 1250

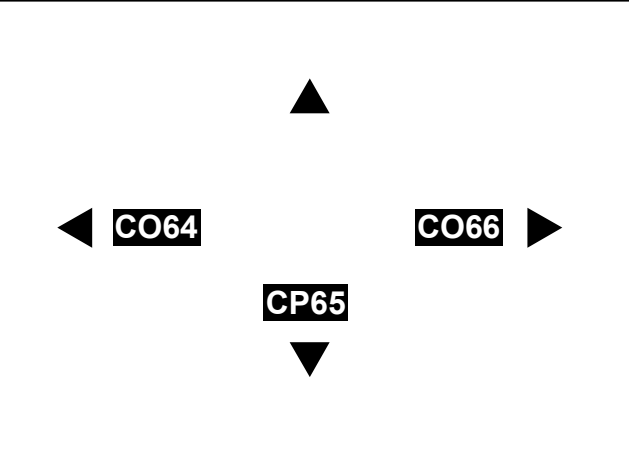
at A3 size

This map is reproduced from Ordnance Survey material with the permission of Ordnance Survey on behalf of the Controller of Her Majesty's Stationery Office © Crown Copyright. Unauthorised reproduction infringes Crown copyright and may lead to prosecution or civil proceedings.
Buckinghamshire Council
Licence No: 100021529 2025



Buckinghamshire
Council

NOTE: SEE MOVING MAP SCHEDULE LEGEND FOR RESTRICTIONS DISPLAYED



Status:

PROPOSED

Tile Reference:

Tile Ref: CO65

Sheet Revision Number:

2

Sheet Active From:

18/07/2025

The Buckinghamshire Council (Traffic Movement) Order 2021

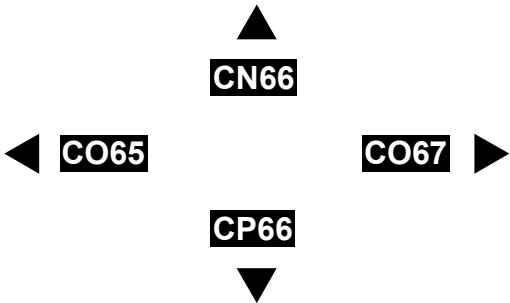


SCALE - 1 : 1250 at A3 size

NOTE: SEE MOVING MAP SCHEDULE LEGEND FOR RESTRICTIONS DISPLAYED



This map is reproduced from Ordnance Survey material with the permission of Ordnance Survey on behalf of the Controller of Her Majesty's Stationery Office © Crown Copyright. Unauthorised reproduction infringes Crown copyright and may lead to prosecution or civil proceedings. Buckinghamshire Council Licence No: 100021529 2025



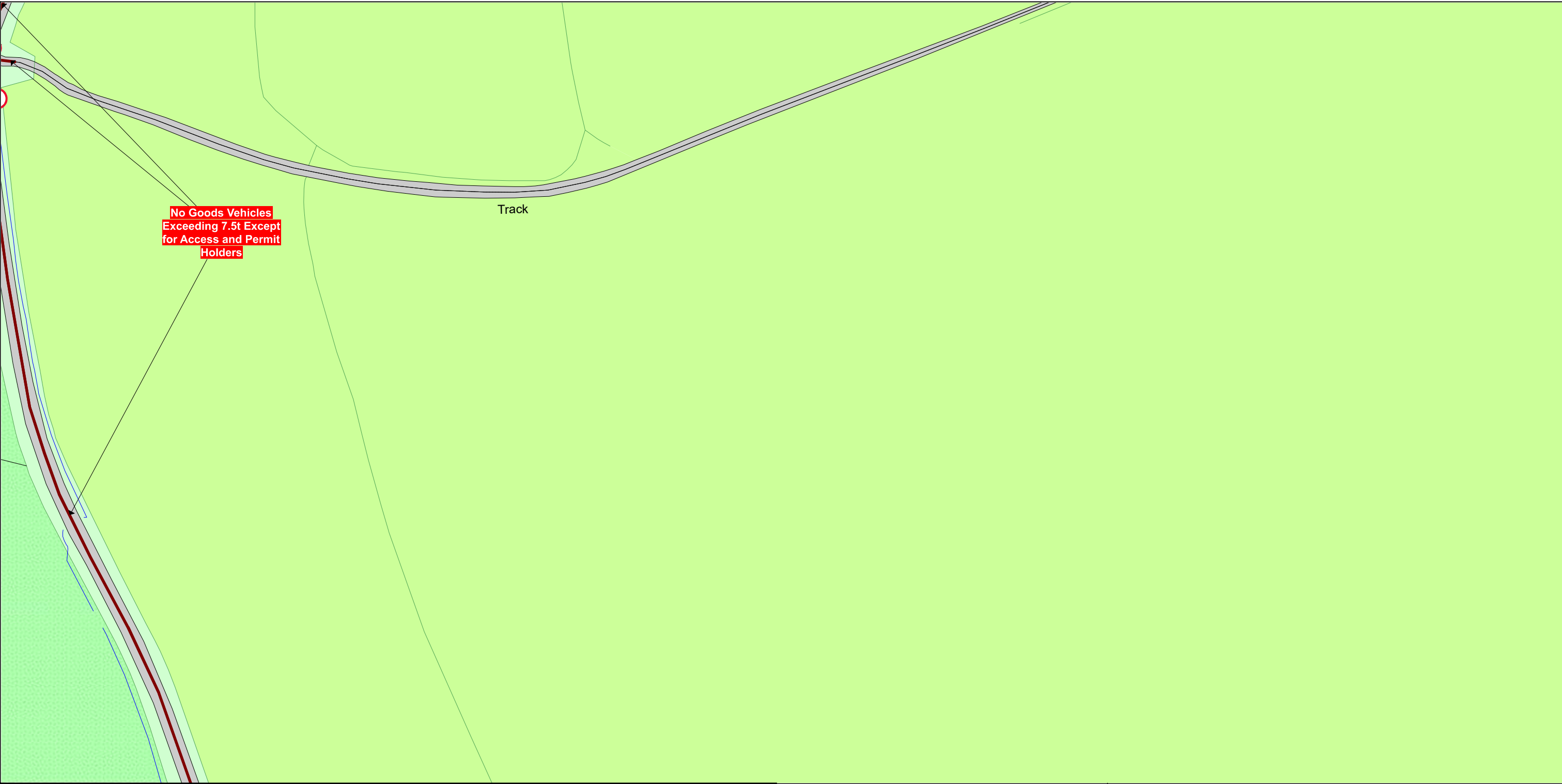
Status: PROPOSED

Tile Reference: Tile Ref: CO66

Sheet Revision Number: 3

Sheet Active From: 18/07/2025

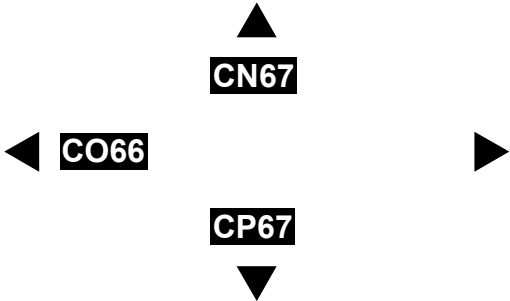
The Buckinghamshire Council (Traffic Movement) Order 2021



SCALE - 1 : 1250 at A3 size NOTE: SEE MOVING MAP SCHEDULE LEGEND FOR RESTRICTIONS DISPLAYED



This map is reproduced from Ordnance Survey material with the permission of Ordnance Survey on behalf of the Controller of Her Majesty's Stationery Office © Crown Copyright. Unauthorised reproduction infringes Crown copyright and may lead to prosecution or civil proceedings.
Buckinghamshire Council
Licence No: 100021529 2025



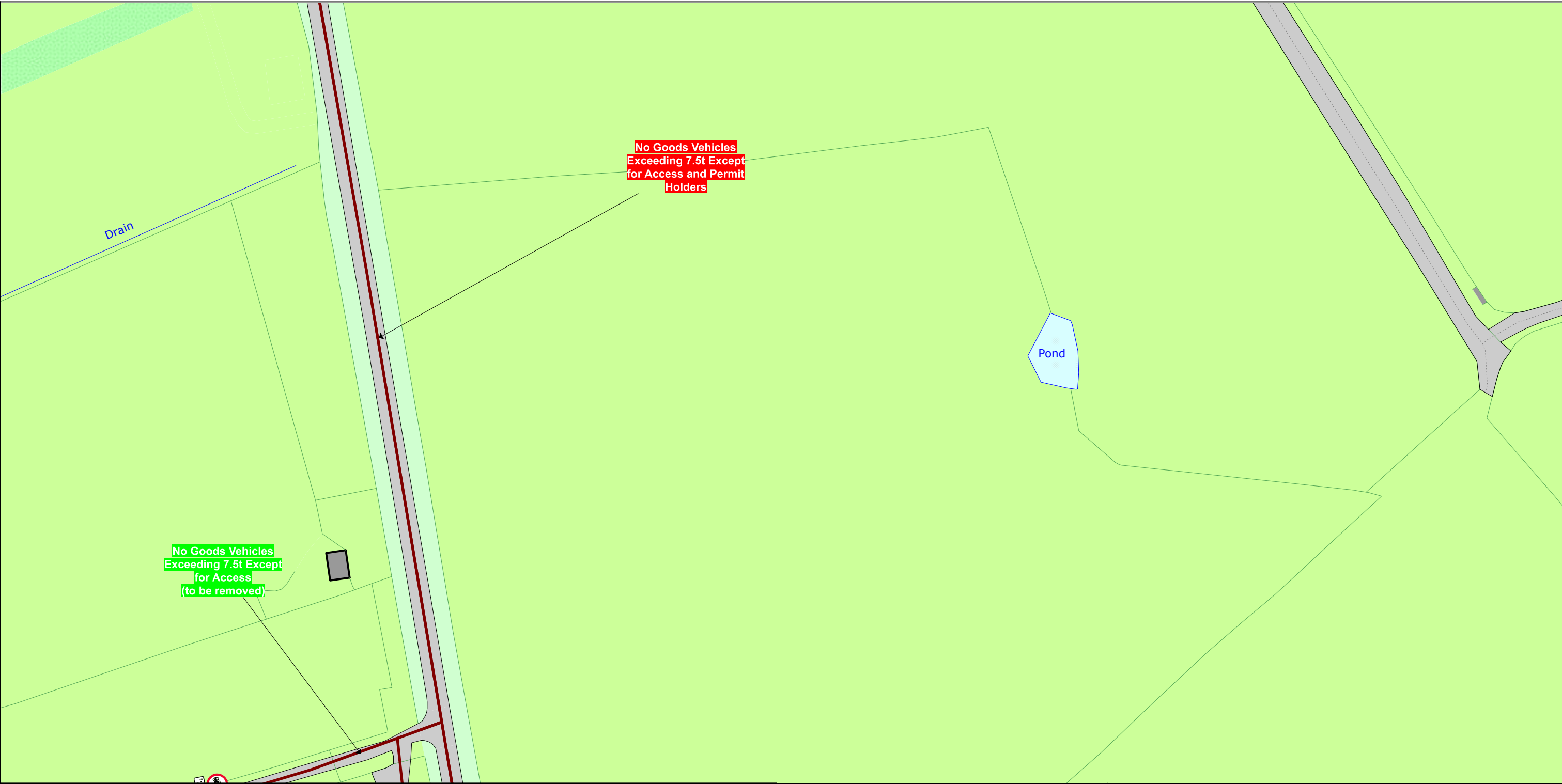
Status: PROPOSED

Tile Reference: Tile Ref: CO67

Sheet Revision Number: 3

Sheet Active From: 18/07/2025

The Buckinghamshire Council (Traffic Movement) Order 2021



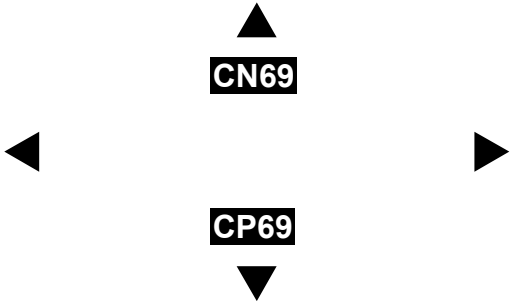
SCALE - 1 : 1250

at A3 size

NOTE: SEE MOVING MAP SCHEDULE LEGEND FOR RESTRICTIONS DISPLAYED



This map is reproduced from Ordnance Survey material with the permission of Ordnance Survey on behalf of the Controller of Her Majesty's Stationery Office © Crown Copyright. Unauthorised reproduction infringes Crown copyright and may lead to prosecution or civil proceedings. Buckinghamshire Council Licence No: 100021529 2025



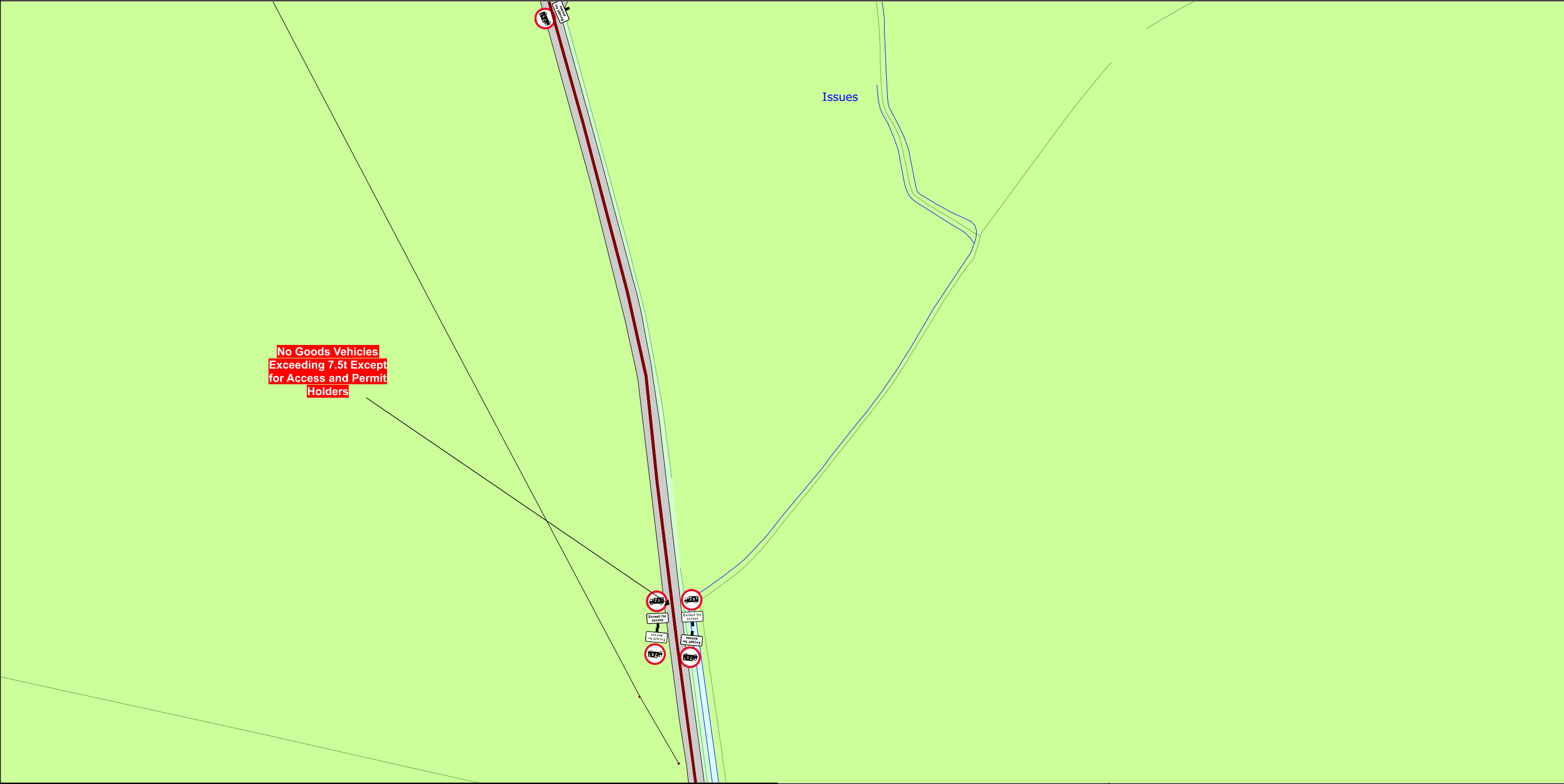
Status: PROPOSED

Tile Reference: Tile Ref: CO69

Sheet Revision Number: 2

Sheet Active From: 18/07/2025

The Buckinghamshire Council (Traffic Movement) Order 2021



SCALE - 1 : 1250 at A3 size

NOTE: SEE MOVING MAP SCHEDULE LEGEND FOR RESTRICTIONS DISPLAYED

This map is reproduced from Ordnance Survey material with the permission of Ordnance Survey on behalf of the Controller of Her Majesty's Stationery Office © Crown Copyright. Unauthorised reproduction infringes Crown copyright and may lead to prosecution or civil proceedings.
Buckinghamshire Council
Licence No: 100021529 2025

CO63

CQ63

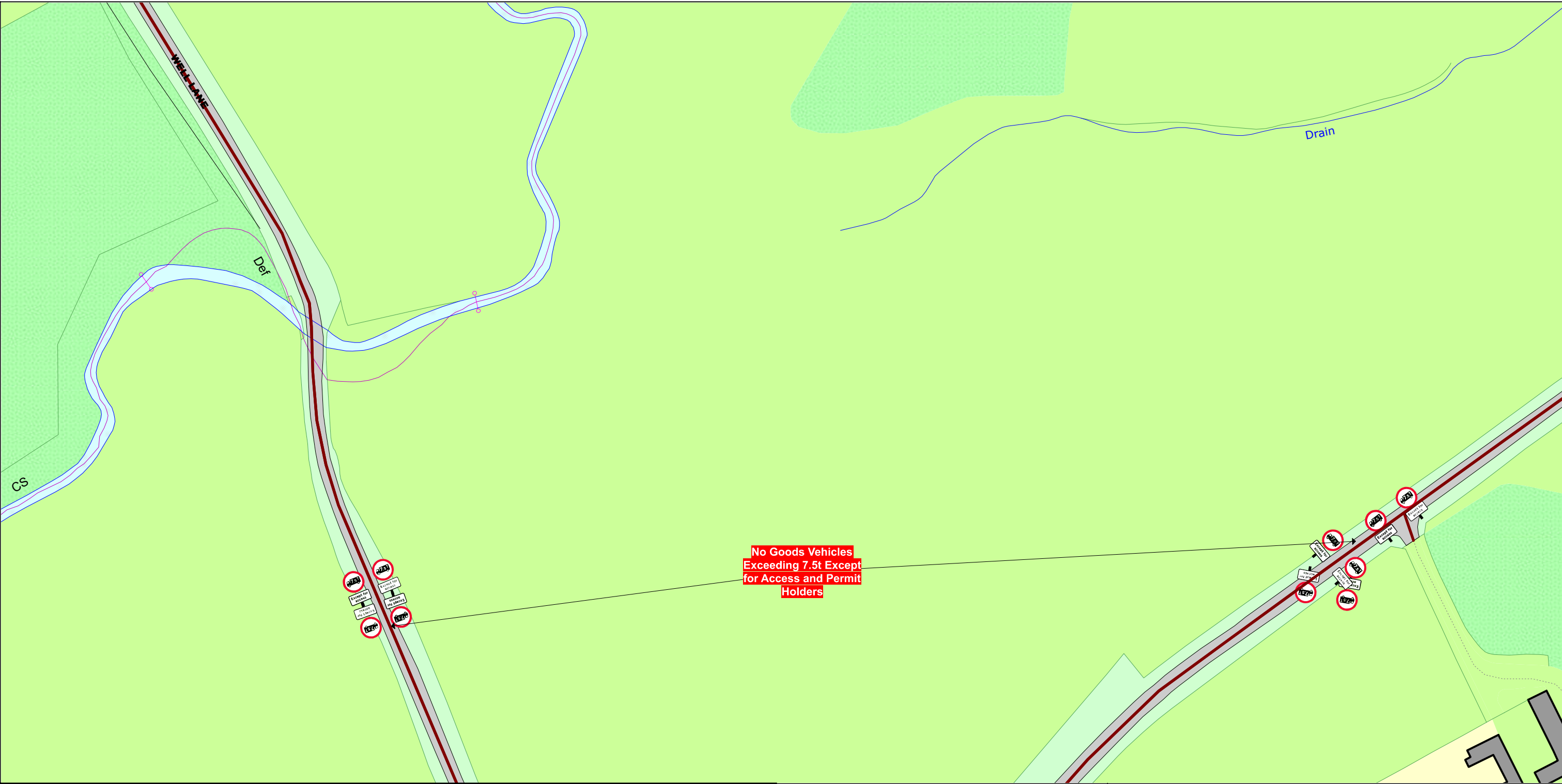
Status: PROPOSED

Tile Reference: Tile Ref: CP63

Sheet Revision Number: 2

Sheet Active From: 18/07/2025

The Buckinghamshire Council (Traffic Movement) Order 2021



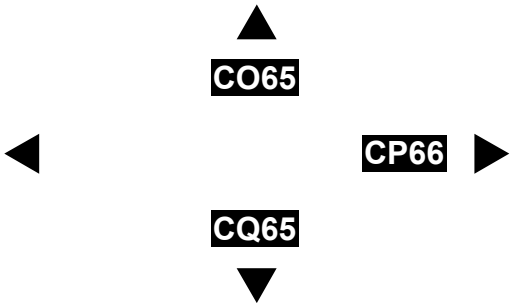
SCALE - 1 : 1250

at A3 size

NOTE: SEE MOVING MAP SCHEDULE LEGEND FOR RESTRICTIONS DISPLAYED



This map is reproduced from Ordnance Survey material with the permission of Ordnance Survey on behalf of the Controller of Her Majesty's Stationery Office © Crown Copyright. Unauthorised reproduction infringes Crown copyright and may lead to prosecution or civil proceedings. Buckinghamshire Council Licence No: 100021529 2025



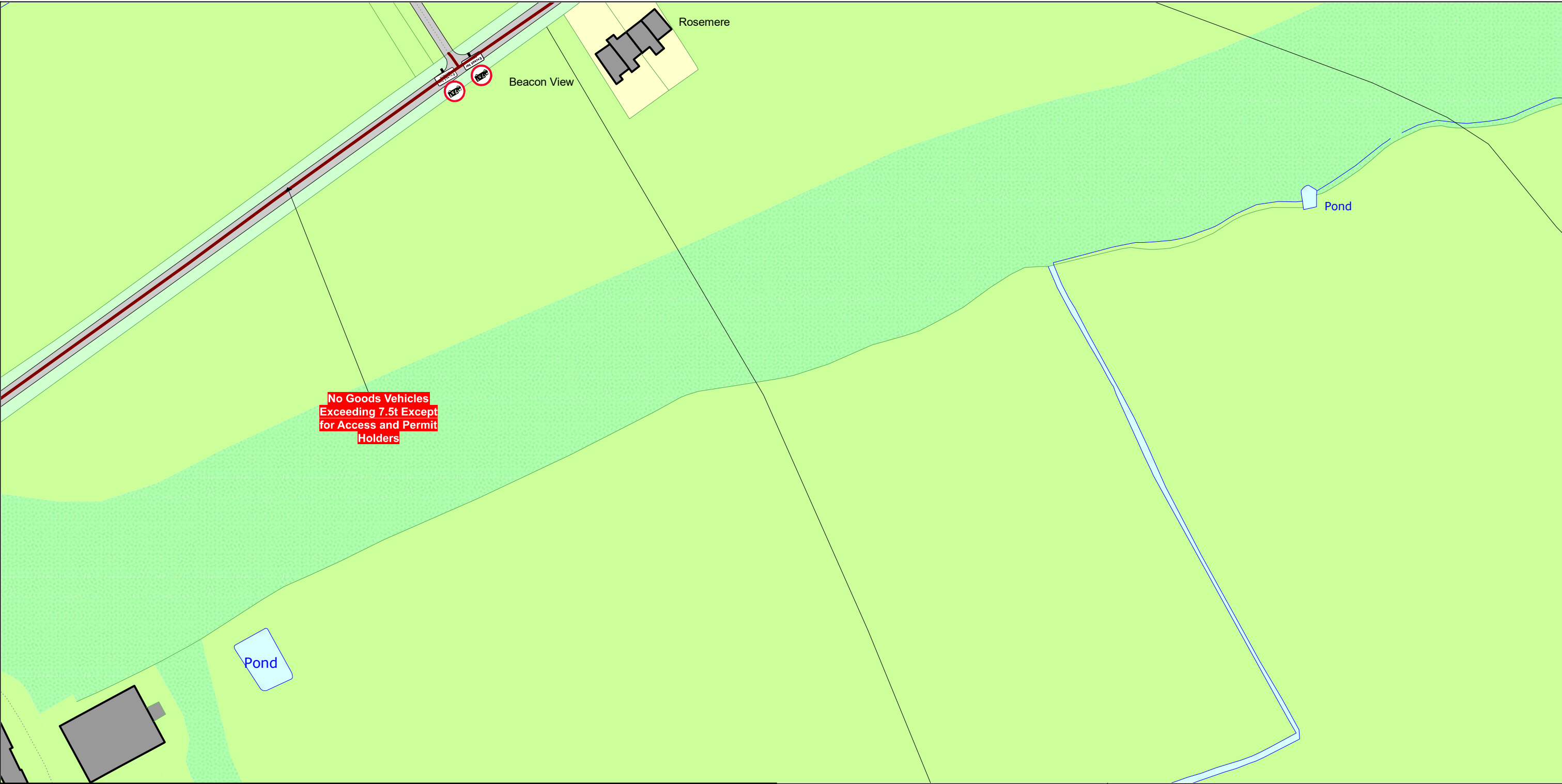
Status: PROPOSED

Tile Reference: Tile Ref: CP65

Sheet Revision Number: 2

Sheet Active From: 18/07/2025

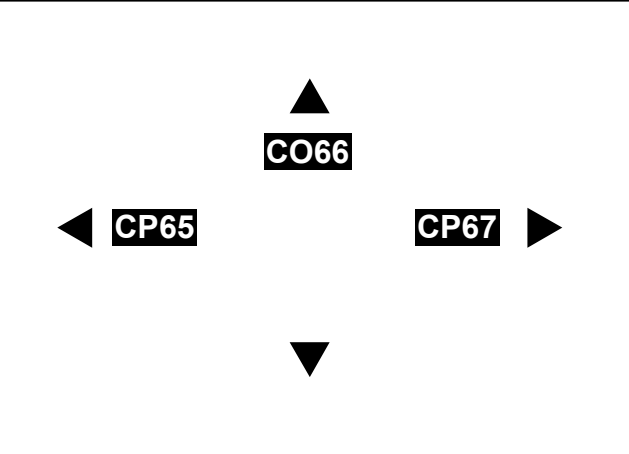
The Buckinghamshire Council (Traffic Movement) Order 2021



SCALE - 1 : 1250 at A3 size

This map is reproduced from Ordnance Survey material with the permission of Ordnance Survey on behalf of the Controller of Her Majesty's Stationery Office © Crown Copyright. Unauthorised reproduction infringes Crown copyright and may lead to prosecution or civil proceedings.
Buckinghamshire Council
Licence No: 100021529 2025

NOTE: SEE MOVING MAP SCHEDULE LEGEND FOR RESTRICTIONS DISPLAYED



Status: PROPOSED

Tile Reference: Tile Ref: CP66

Sheet Revision Number: 3

Sheet Active From: 18/07/2025

The Buckinghamshire Council (Traffic Movement) Order 2021



SCALE - 1 : 1250

at A3 size

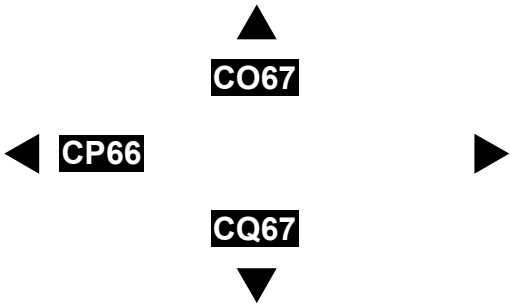
NOTE: SEE MOVING MAP SCHEDULE LEGEND FOR RESTRICTIONS DISPLAYED



This map is reproduced from Ordnance Survey material with the permission of Ordnance Survey on behalf of the Controller of Her Majesty's Stationery Office © Crown Copyright. Unauthorised reproduction infringes Crown copyright and may lead to prosecution or civil proceedings. Buckinghamshire Council Licence No: 100021529 2025



Buckinghamshire Council



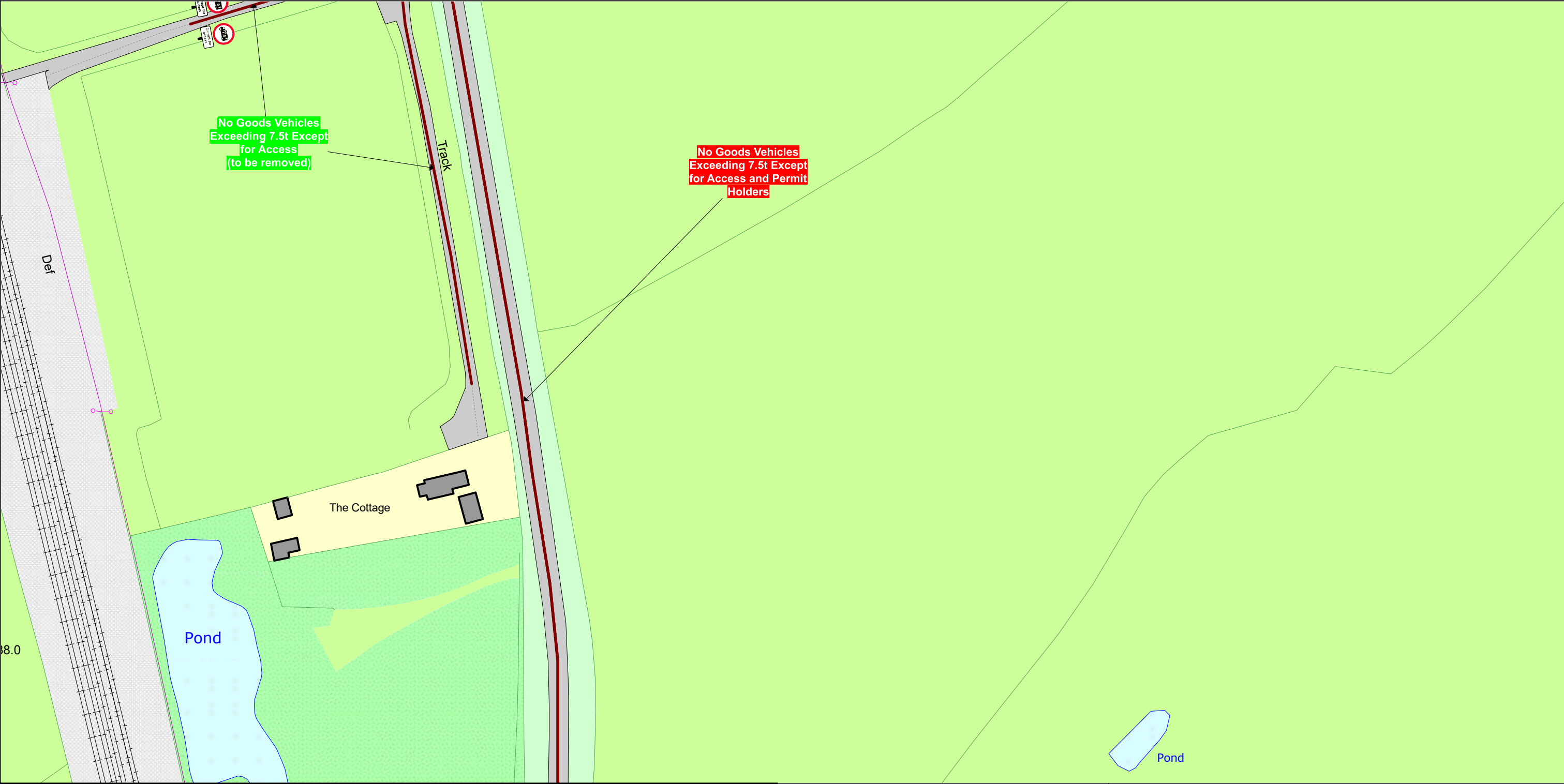
Status: PROPOSED

Tile Reference: Tile Ref: CP67

Sheet Revision Number: 2

Sheet Active From: 18/07/2025

The Buckinghamshire Council (Traffic Movement) Order 2021

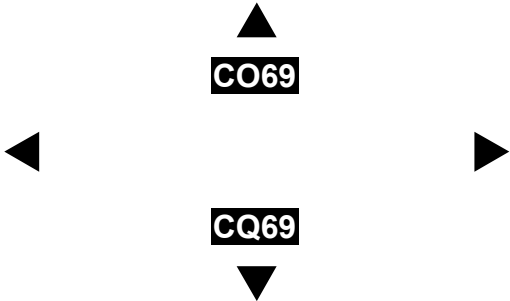


SCALE - 1 : 1250 at A3 size

NOTE: SEE MOVING MAP SCHEDULE LEGEND FOR RESTRICTIONS DISPLAYED



This map is reproduced from Ordnance Survey material with the permission of Ordnance Survey on behalf of the Controller of Her Majesty's Stationery Office © Crown Copyright. Unauthorised reproduction infringes Crown copyright and may lead to prosecution or civil proceedings. Buckinghamshire Council Licence No: 100021529 2025



Status: PROPOSED

Tile Reference: Tile Ref: CP69

Sheet Revision Number: 2

Sheet Active From: 18/07/2025

The Buckinghamshire Council (Traffic Movement) Order 2021



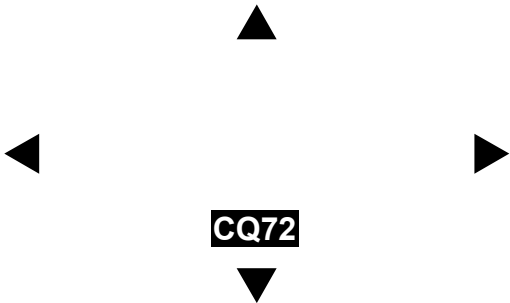
SCALE - 1 : 1250

at A3 size

NOTE: SEE MOVING MAP SCHEDULE LEGEND FOR RESTRICTIONS DISPLAYED



This map is reproduced from Ordnance Survey material with the permission of Ordnance Survey on behalf of the Controller of Her Majesty's Stationery Office © Crown Copyright. Unauthorised reproduction infringes Crown copyright and may lead to prosecution or civil proceedings. Buckinghamshire Council Licence No: 100021529 2025



Status: PROPOSED

Tile Reference: Tile Ref: CP72

Sheet Revision Number: 2

Sheet Active From: 18/07/2025

The Buckinghamshire Council (Traffic Movement) Order 2021



<p>SCALE - 1 : 1250 at A3 size</p> <p>NOTE: SEE MOVING MAP SCHEDULE LEGEND FOR RESTRICTIONS DISPLAYED</p> <div><p>This map is reproduced from Ordnance Survey material with the permission of Ordnance Survey on behalf of the Controller of Her Majesty's Stationery Office © Crown Copyright. Unauthorised reproduction infringes Crown copyright and may lead to prosecution or civil proceedings. Buckinghamshire Council Licence No: 100021529 2025</p></div>	<div></div>	<p>Status: PROPOSED</p> <p>Tile Reference: Tile Ref: CP74</p> <p>Sheet Revision Number: 2</p> <p>Sheet Active From: 18/07/2025</p>
--	--	--

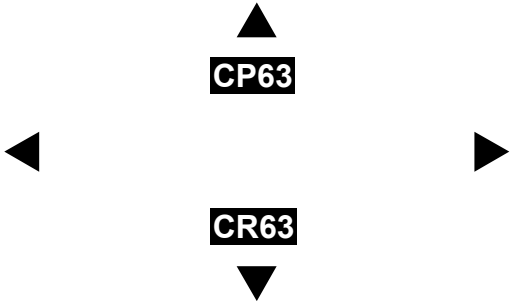
The Buckinghamshire Council (Traffic Movement) Order 2021



SCALE - 1 : 1250 at A3 size NOTE: SEE MOVING MAP SCHEDULE LEGEND FOR RESTRICTIONS DISPLAYED



This map is reproduced from Ordnance Survey material with the permission of Ordnance Survey on behalf of the Controller of Her Majesty's Stationery Office © Crown Copyright. Unauthorised reproduction infringes Crown copyright and may lead to prosecution or civil proceedings.
Buckinghamshire Council
Licence No: 100021529 2025



Status: PROPOSED

Tile Reference: Tile Ref: CQ63

Sheet Revision Number: 2

Sheet Active From: 18/07/2025

The Buckinghamshire Council (Traffic Movement) Order 2021



SCALE - 1 : 1250 at A3 size

NOTE: SEE MOVING MAP SCHEDULE LEGEND FOR RESTRICTIONS DISPLAYED

This map is reproduced from Ordnance Survey material with the permission of Ordnance Survey on behalf of the Controller of Her Majesty's Stationery Office © Crown Copyright. Unauthorised reproduction infringes Crown copyright and may lead to prosecution or civil proceedings.
Buckinghamshire Council
Licence No: 100021529 2025

CP65

CR65

Status: PROPOSED

Tile Reference: Tile Ref: CQ65

Sheet Revision Number: 2

Sheet Active From: 18/07/2025

The Buckinghamshire Council (Traffic Movement) Order 2021



<p>SCALE - 1 : 1250 at A3 size</p> <p>NOTE: SEE MOVING MAP SCHEDULE LEGEND FOR RESTRICTIONS DISPLAYED</p> <div><p>This map is reproduced from Ordnance Survey material with the permission of Ordnance Survey on behalf of the Controller of Her Majesty's Stationery Office © Crown Copyright. Unauthorised reproduction infringes Crown copyright and may lead to prosecution or civil proceedings. Buckinghamshire Council Licence No: 100021529 2025</p><div><p>Buckinghamshire Council</p></div></div>	<div></div>	<p>Status: PROPOSED</p> <p>Tile Reference: Tile Ref: CQ67</p> <p>Sheet Revision Number: 2</p> <p>Sheet Active From: 18/07/2025</p>
--	-------------	--

The Buckinghamshire Council (Traffic Movement) Order 2021

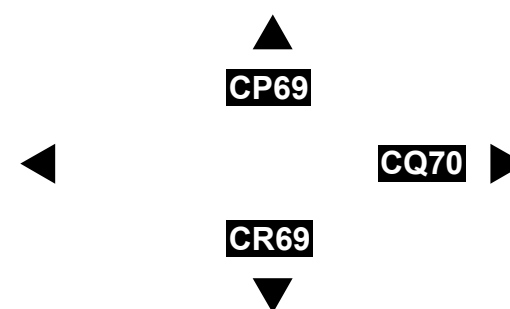


SCALE -1 : 1250 at A3 size

NOTE: SEE MOVING MAP SCHEDULE LEGEND FOR RESTRICTIONS DISPLAYED



This map is reproduced from Ordnance Survey material with the permission of Ordnance Survey on behalf of the Controller of Her Majesty's Stationery Office © Crown Copyright. Unauthorised reproduction infringes Crown copyright and may lead to prosecution or civil proceedings.
Buckinghamshire Council
Licence No: 100021529 2025



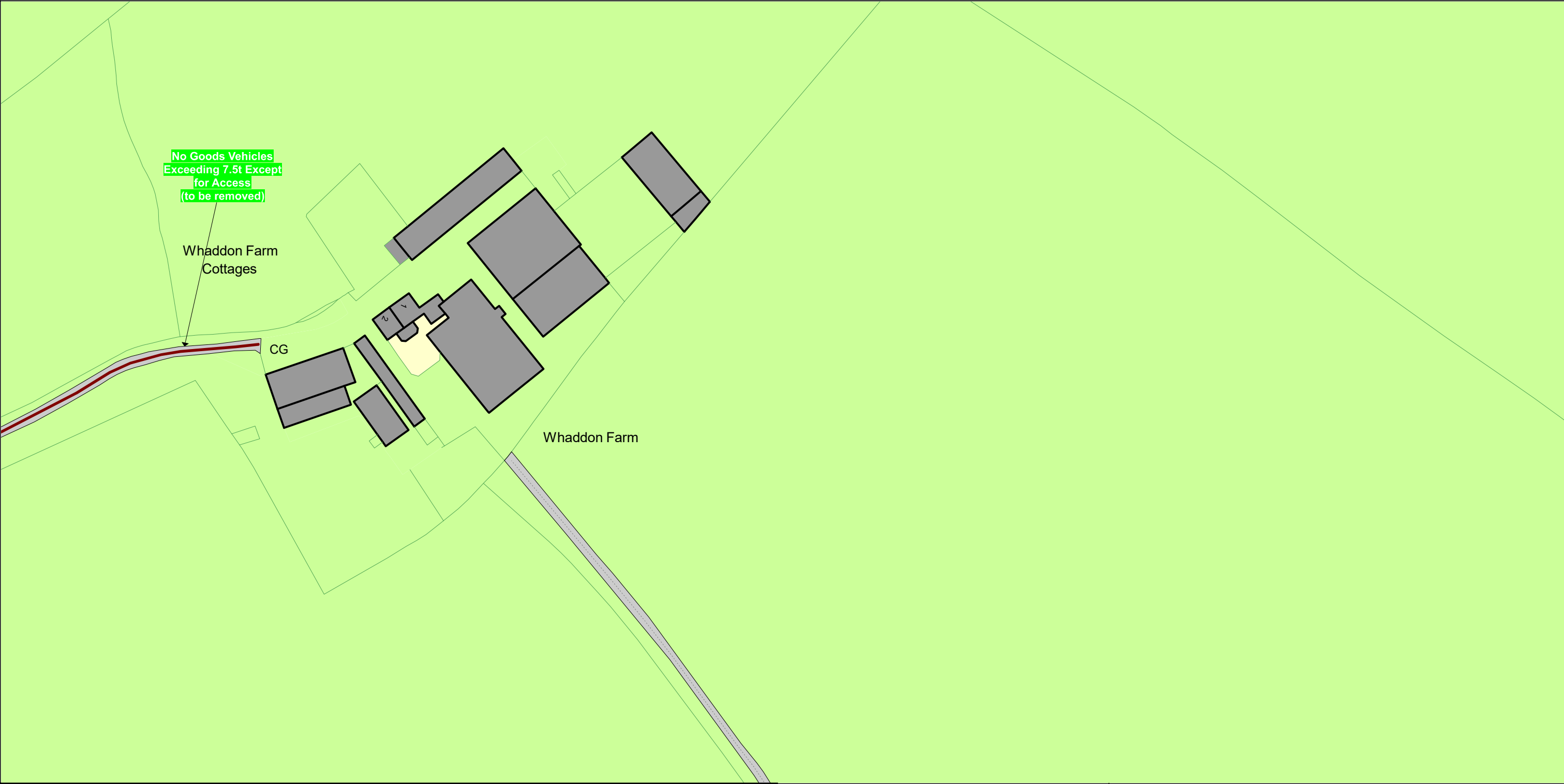
Status: PROPOSED



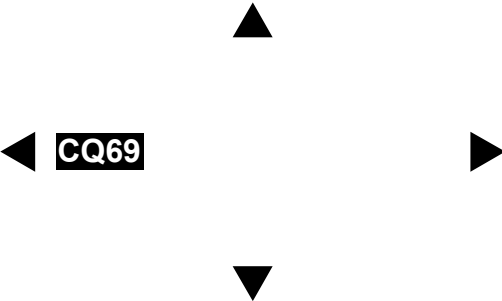
Tile Reference: Tile Ref: CQ69

Sheet Revision Number: 2

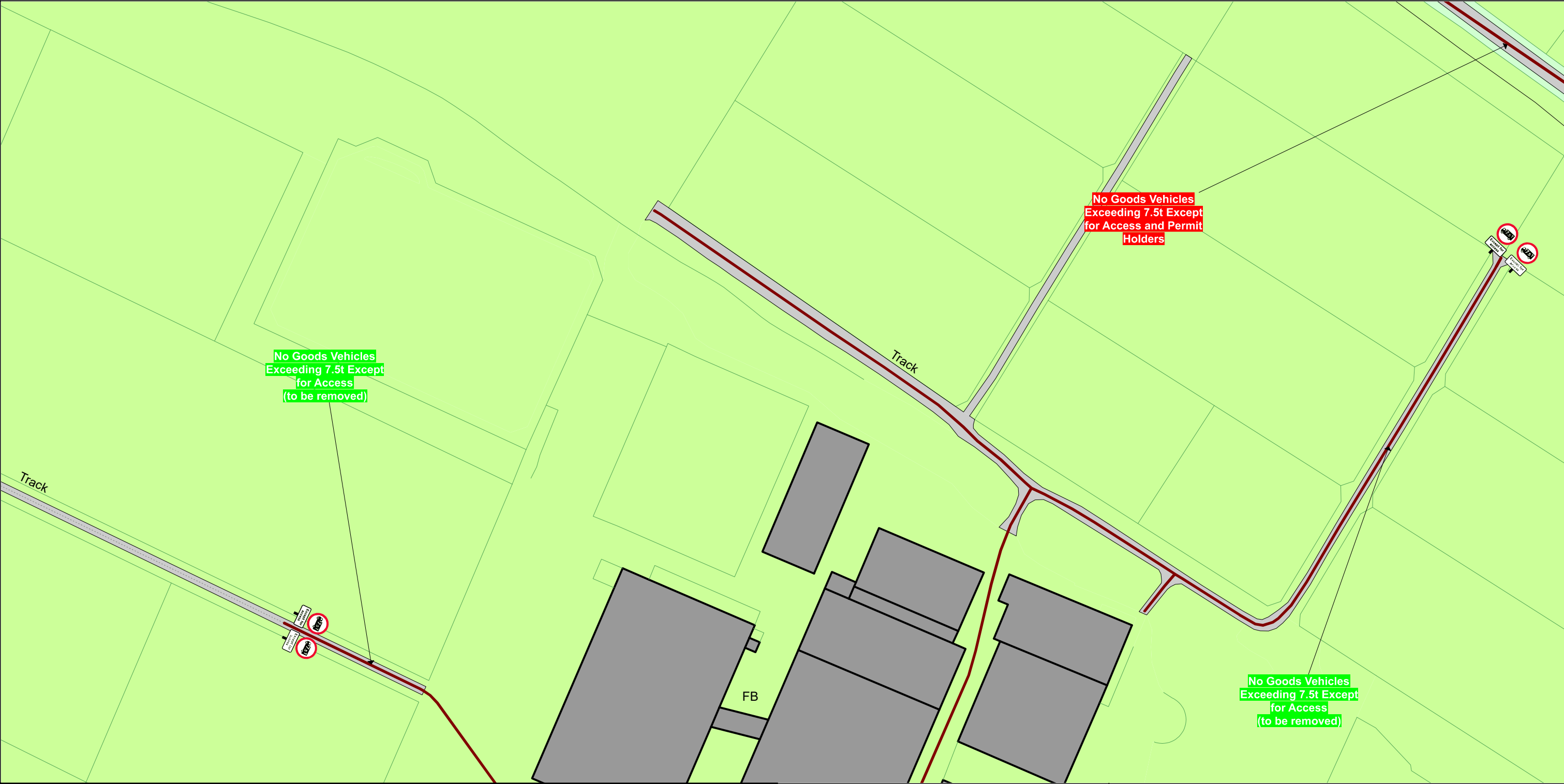
Sheet Active From: 18/07/2025

The Buckinghamshire Council (Traffic Movement) Order 2021



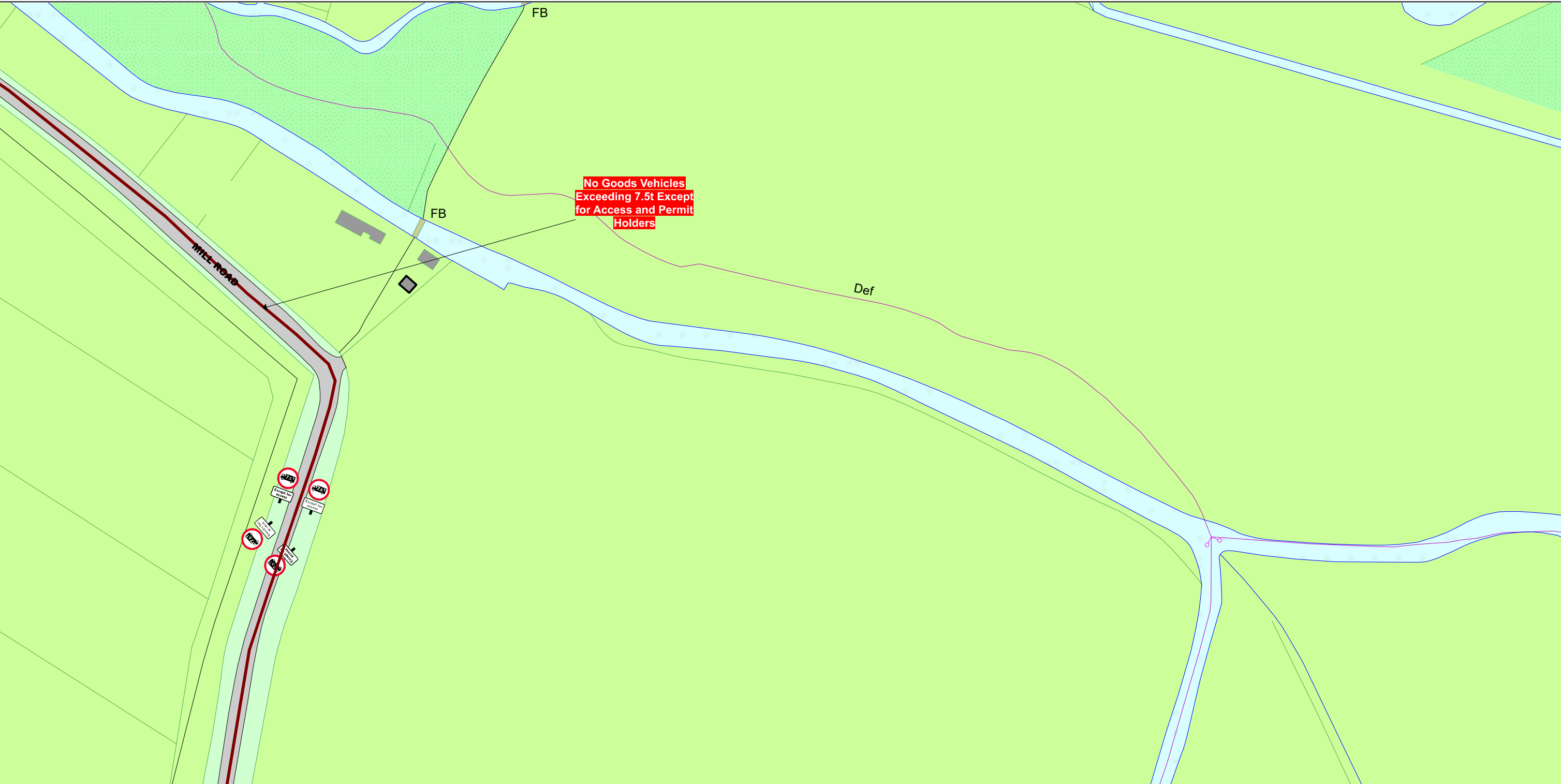
<p>SCALE - 1 : 1250 at A3 size</p> <p>NOTE: SEE MOVING MAP SCHEDULE LEGEND FOR RESTRICTIONS DISPLAYED</p> <p>This map is reproduced from Ordnance Survey material with the permission of Ordnance Survey on behalf of the Controller of Her Majesty's Stationery Office © Crown Copyright. Unauthorised reproduction infringes Crown copyright and may lead to prosecution or civil proceedings. Buckinghamshire Council Licence No: 100021529 2025</p>  		<p>Status: PROPOSED</p> <p>Tile Reference: Tile Ref: CQ70</p> <p>Sheet Revision Number: 2</p> <p>Sheet Active From: 18/07/2025</p>
---	---	--

The Buckinghamshire Council (Traffic Movement) Order 2021



<p>SCALE - 1 : 1250 at A3 size</p> <p>NOTE: SEE MOVING MAP SCHEDULE LEGEND FOR RESTRICTIONS DISPLAYED</p> <p>This map is reproduced from Ordnance Survey material with the permission of Ordnance Survey on behalf of the Controller of Her Majesty's Stationery Office © Crown Copyright. Unauthorised reproduction infringes Crown copyright and may lead to prosecution or civil proceedings. Buckinghamshire Council Licence No: 100021529 2025</p>  		<p>Status: PROPOSED</p> <p>Tile Reference: Tile Ref: CQ72</p> <p>Sheet Revision Number: 2</p> <p>Sheet Active From: 18/07/2025</p>
---	---	--

The Buckinghamshire Council (Traffic Movement) Order 2021

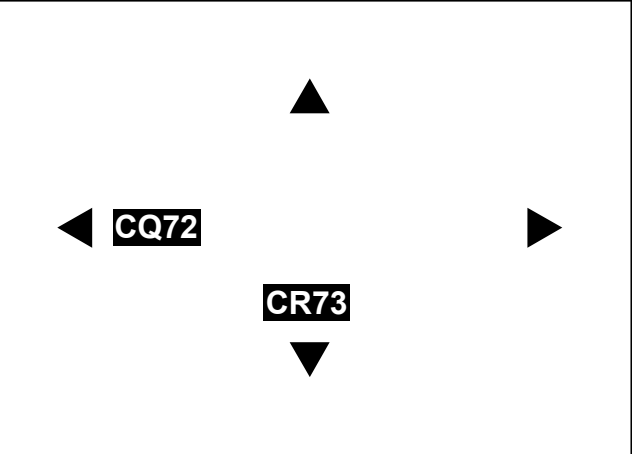


SCALE - 1 : 1250 at A3 size

This map is reproduced from Ordnance Survey material with the permission of Ordnance Survey on behalf of the Controller of Her Majesty's Stationery Office © Crown Copyright. Unauthorised reproduction infringes Crown copyright and may lead to prosecution or civil proceedings.
Buckinghamshire Council
Licence No: 100021529 2025

Buckinghamshire Council

NOTE: SEE MOVING MAP SCHEDULE LEGEND FOR RESTRICTIONS DISPLAYED



Status:	PROPOSED
Tile Reference:	Tile Ref: CQ73
Sheet Revision Number:	2
Sheet Active From:	18/07/2025

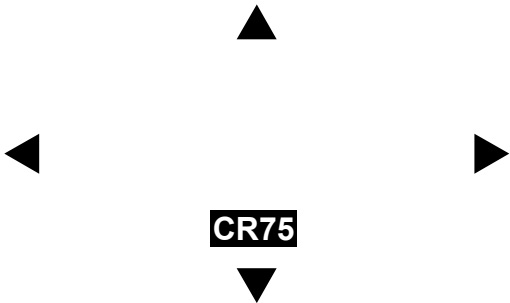
The Buckinghamshire Council (Traffic Movement) Order 2021



SCALE - 1 : 1250 at A3 size NOTE: SEE MOVING MAP SCHEDULE LEGEND FOR RESTRICTIONS DISPLAYED



This map is reproduced from Ordnance Survey material with the permission of Ordnance Survey on behalf of the Controller of Her Majesty's Stationery Office © Crown Copyright. Unauthorised reproduction infringes Crown copyright and may lead to prosecution or civil proceedings. Buckinghamshire Council Licence No: 100021529 2025



Status: PROPOSED

Tile Reference: Tile Ref: CQ75

Sheet Revision Number: 2

Sheet Active From: 18/07/2025

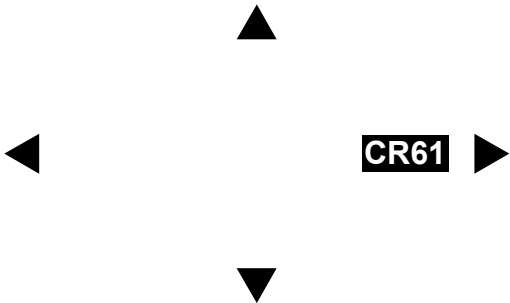
The Buckinghamshire Council (Traffic Movement) Order 2021



SCALE - 1 : 1250 at A3 size NOTE: SEE MOVING MAP SCHEDULE LEGEND FOR RESTRICTIONS DISPLAYED



This map is reproduced from Ordnance Survey material with the permission of Ordnance Survey on behalf of the Controller of Her Majesty's Stationery Office © Crown Copyright. Unauthorised reproduction infringes Crown copyright and may lead to prosecution or civil proceedings. Buckinghamshire Council Licence No: 100021529 2025



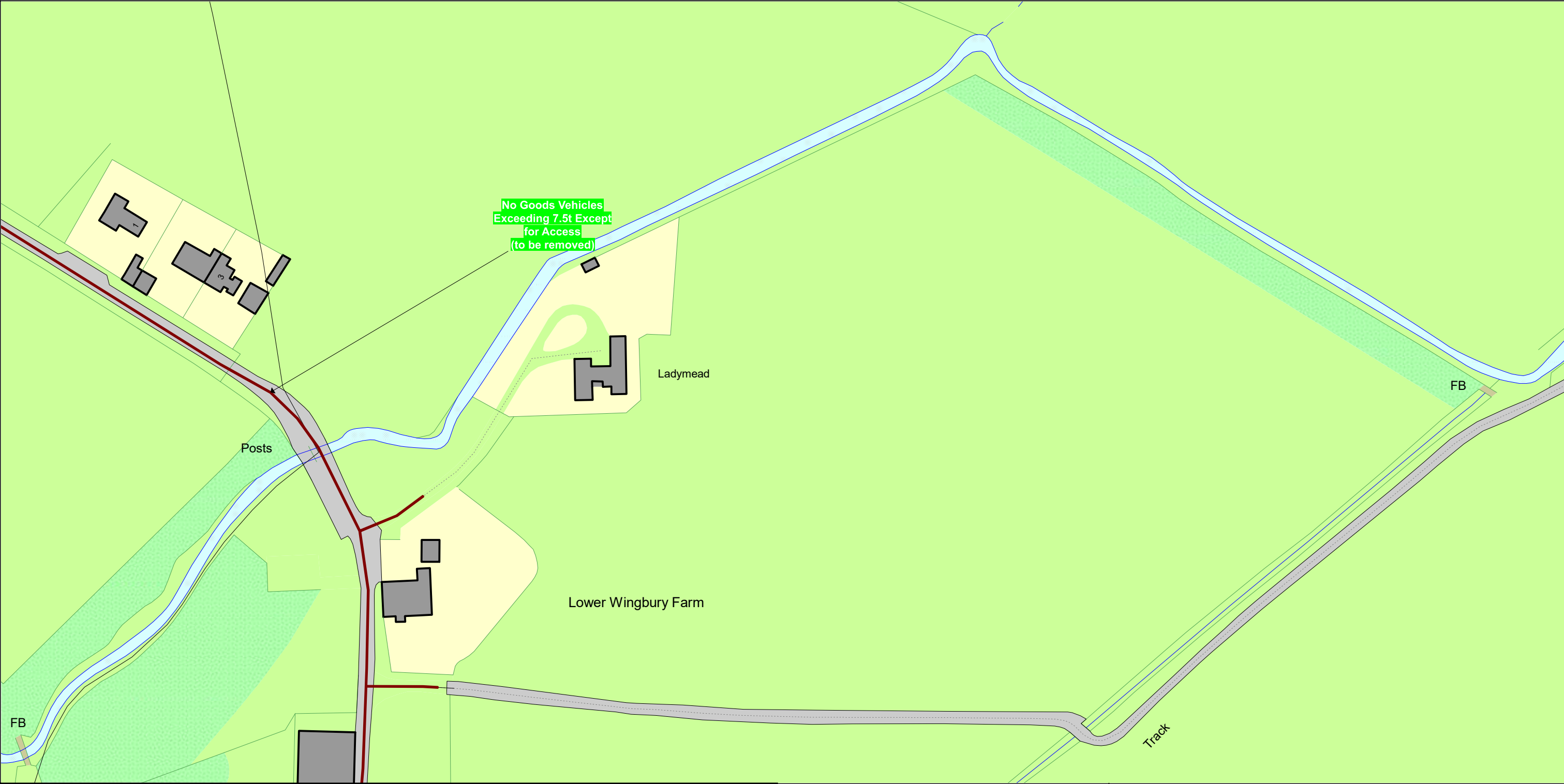
Status: PROPOSED

Tile Reference: Tile Ref: CR60

Sheet Revision Number: 2

Sheet Active From: 18/07/2025

The Buckinghamshire Council (Traffic Movement) Order 2021

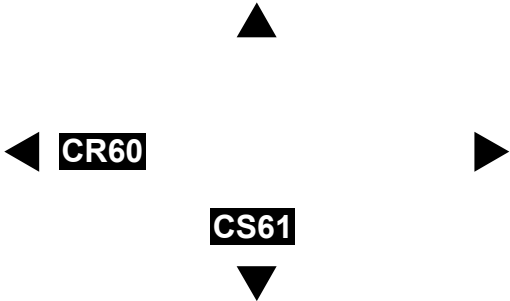


SCALE - 1 : 1250 at A3 size

NOTE: SEE MOVING MAP SCHEDULE LEGEND FOR RESTRICTIONS DISPLAYED



This map is reproduced from Ordnance Survey material with the permission of Ordnance Survey on behalf of the Controller of Her Majesty's Stationery Office © Crown Copyright. Unauthorised reproduction infringes Crown copyright and may lead to prosecution or civil proceedings. Buckinghamshire Council Licence No: 100021529 2025



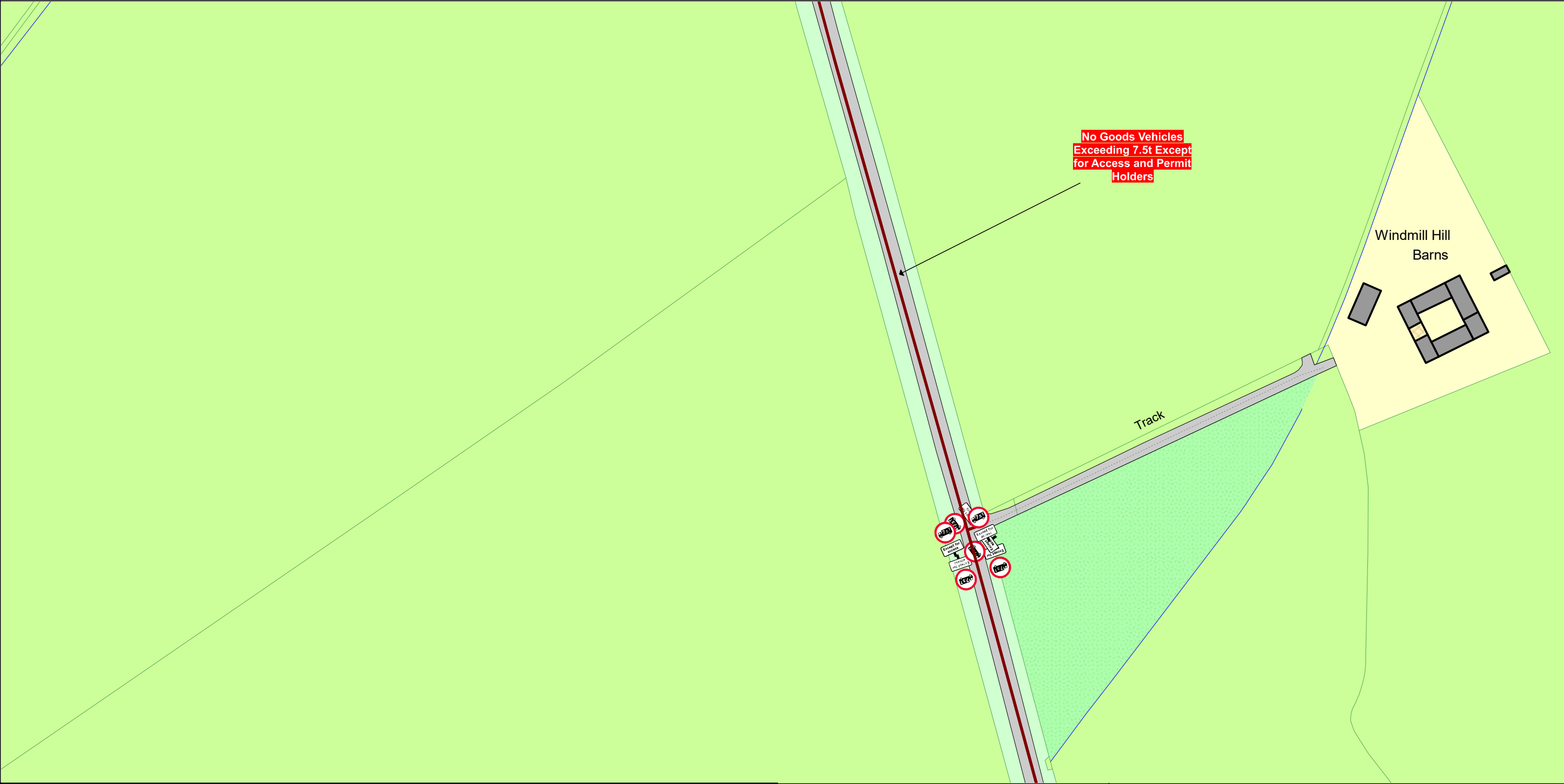
Status: PROPOSED

Tile Reference: Tile Ref: CR61

Sheet Revision Number: 2

Sheet Active From: 18/07/2025

The Buckinghamshire Council (Traffic Movement) Order 2021



SCALE - 1 : 1250

at A3 size

NOTE: SEE MOVING MAP SCHEDULE LEGEND FOR RESTRICTIONS DISPLAYED

This map is reproduced from Ordnance Survey material with the permission of Ordnance Survey on behalf of the Controller of Her Majesty's Stationery Office © Crown Copyright. Unauthorised reproduction infringes Crown copyright and may lead to prosecution or civil proceedings.
Buckinghamshire Council
Licence No: 100021529 2025

▲

CQ63

◀

CR64

▶

▼

CS63


Status: PROPOSED



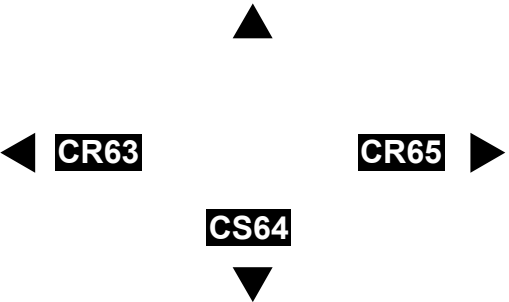
Tile Reference: Tile Ref: CR63

Sheet Revision Number: 2

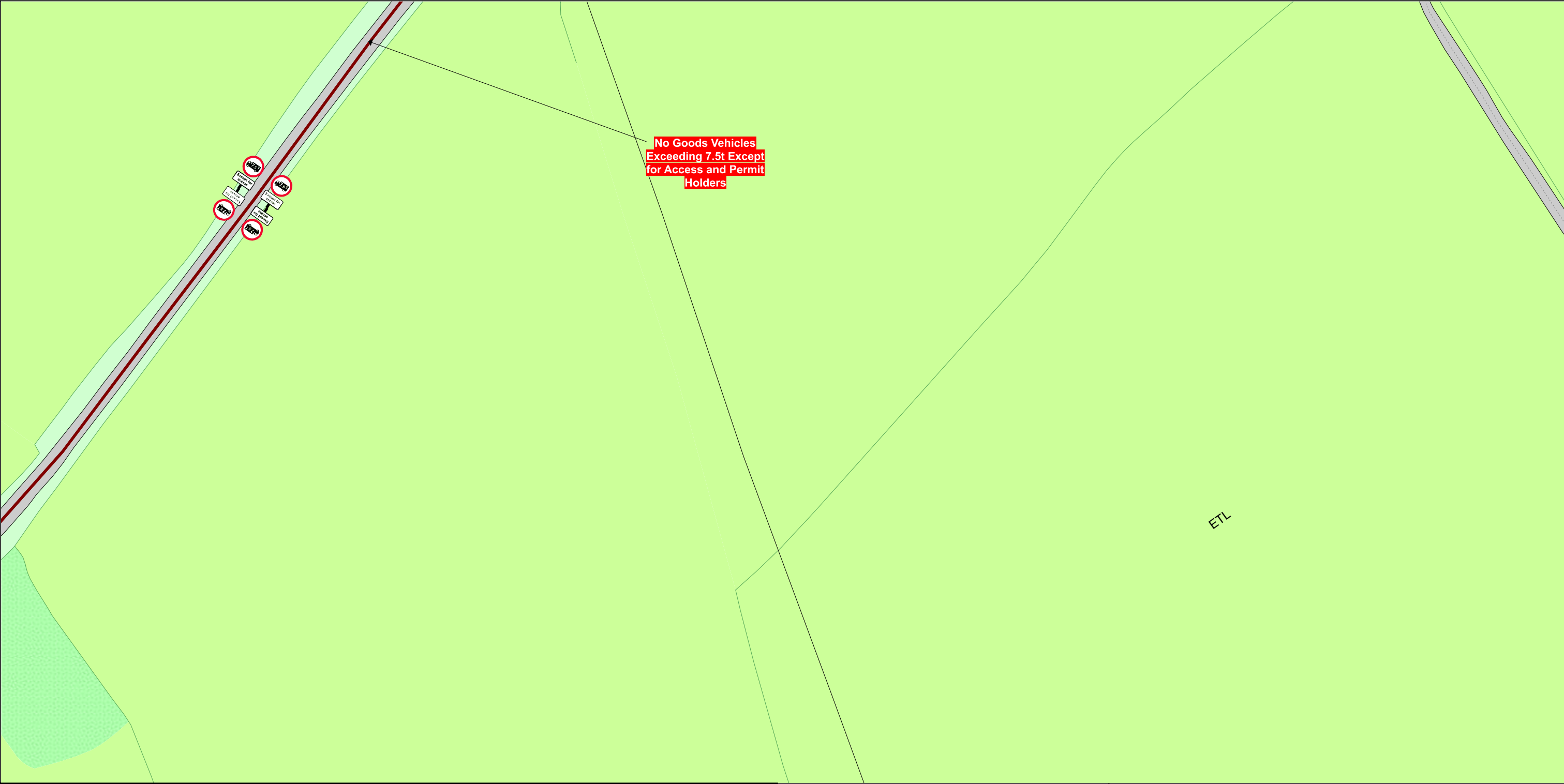
Sheet Active From: 18/07/2025



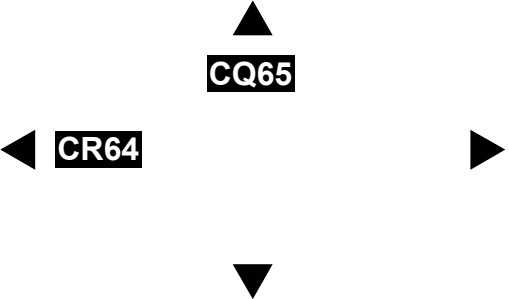
The Buckinghamshire Council (Traffic Movement) Order 2021



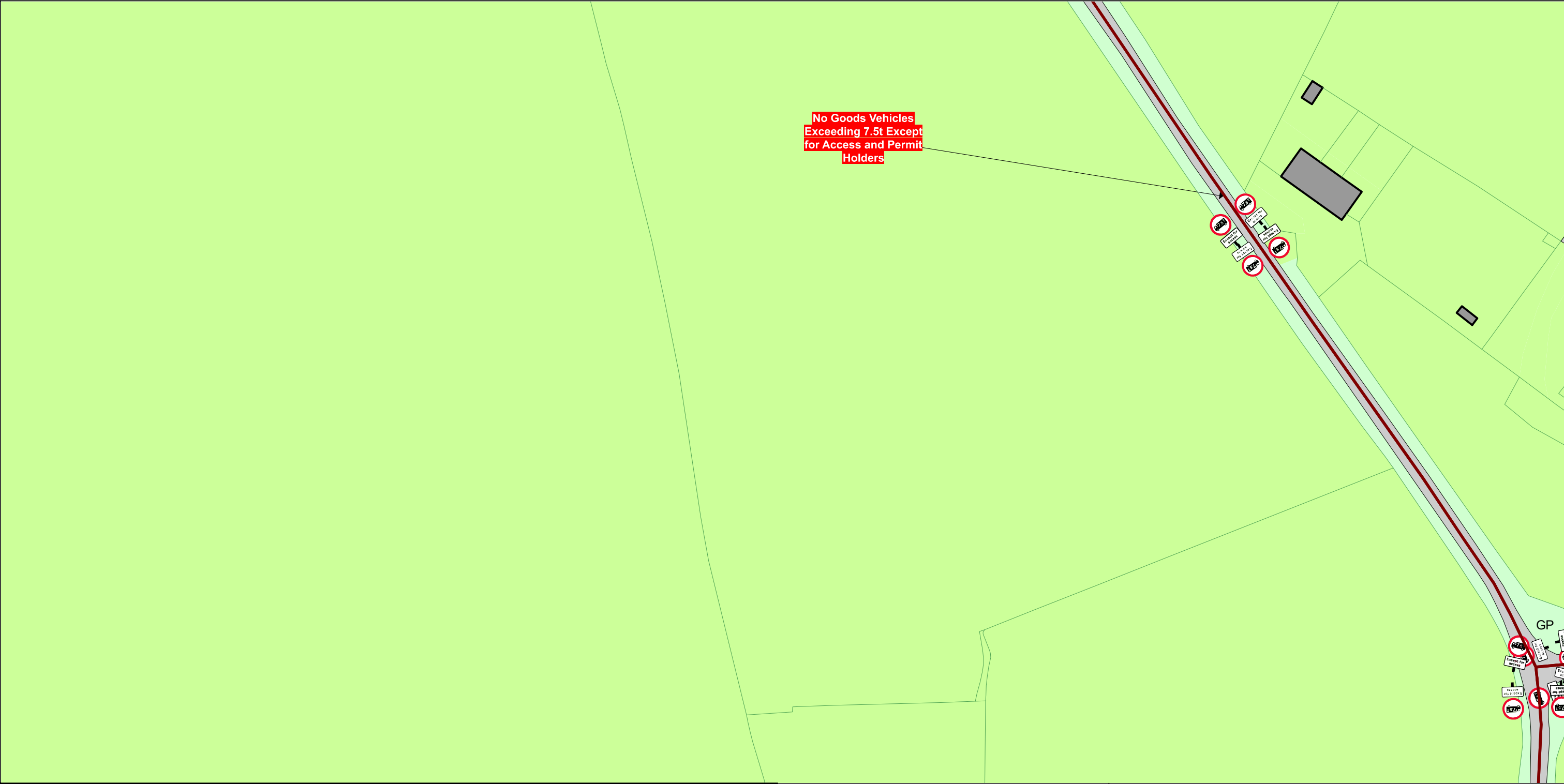
<p>SCALE - 1 : 1250 at A3 size</p> <p>NOTE: SEE MOVING MAP SCHEDULE LEGEND FOR RESTRICTIONS DISPLAYED</p> <div><p>This map is reproduced from Ordnance Survey material with the permission of Ordnance Survey on behalf of the Controller of Her Majesty's Stationery Office © Crown Copyright. Unauthorised reproduction infringes Crown copyright and may lead to prosecution or civil proceedings. Buckinghamshire Council Licence No: 100021529 2025</p></div>	<div></div>	<p>Status: PROPOSED</p> <p>Tile Reference: Tile Ref: CR64</p> <p>Sheet Revision Number: 3</p> <p>Sheet Active From: 18/07/2025</p>
--	--	--

The Buckinghamshire Council (Traffic Movement) Order 2021



<p>SCALE - 1 : 1250 at A3 size</p> <p>NOTE: SEE MOVING MAP SCHEDULE LEGEND FOR RESTRICTIONS DISPLAYED</p> <div><p>This map is reproduced from Ordnance Survey material with the permission of Ordnance Survey on behalf of the Controller of Her Majesty's Stationery Office © Crown Copyright. Unauthorised reproduction infringes Crown copyright and may lead to prosecution or civil proceedings. Buckinghamshire Council Licence No: 100021529 2025</p></div>	<div></div>	<p>Status: PROPOSED</p> <p>Tile Reference: Tile Ref: CR65</p> <p>Sheet Revision Number: 2</p> <p>Sheet Active From: 18/07/2025</p>
--	--	--

The Buckinghamshire Council (Traffic Movement) Order 2021



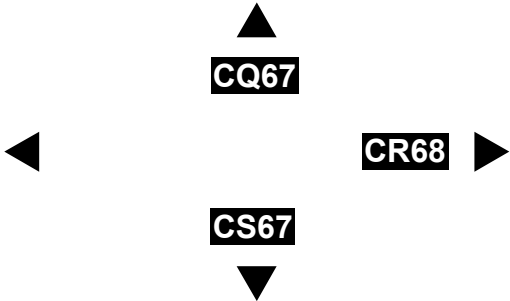
SCALE - 1 : 1250

at A3 size

NOTE: SEE MOVING MAP SCHEDULE LEGEND FOR RESTRICTIONS DISPLAYED



This map is reproduced from Ordnance Survey material with the permission of Ordnance Survey on behalf of the Controller of Her Majesty's Stationery Office © Crown Copyright. Unauthorised reproduction infringes Crown copyright and may lead to prosecution or civil proceedings. Buckinghamshire Council Licence No: 100021529 2025



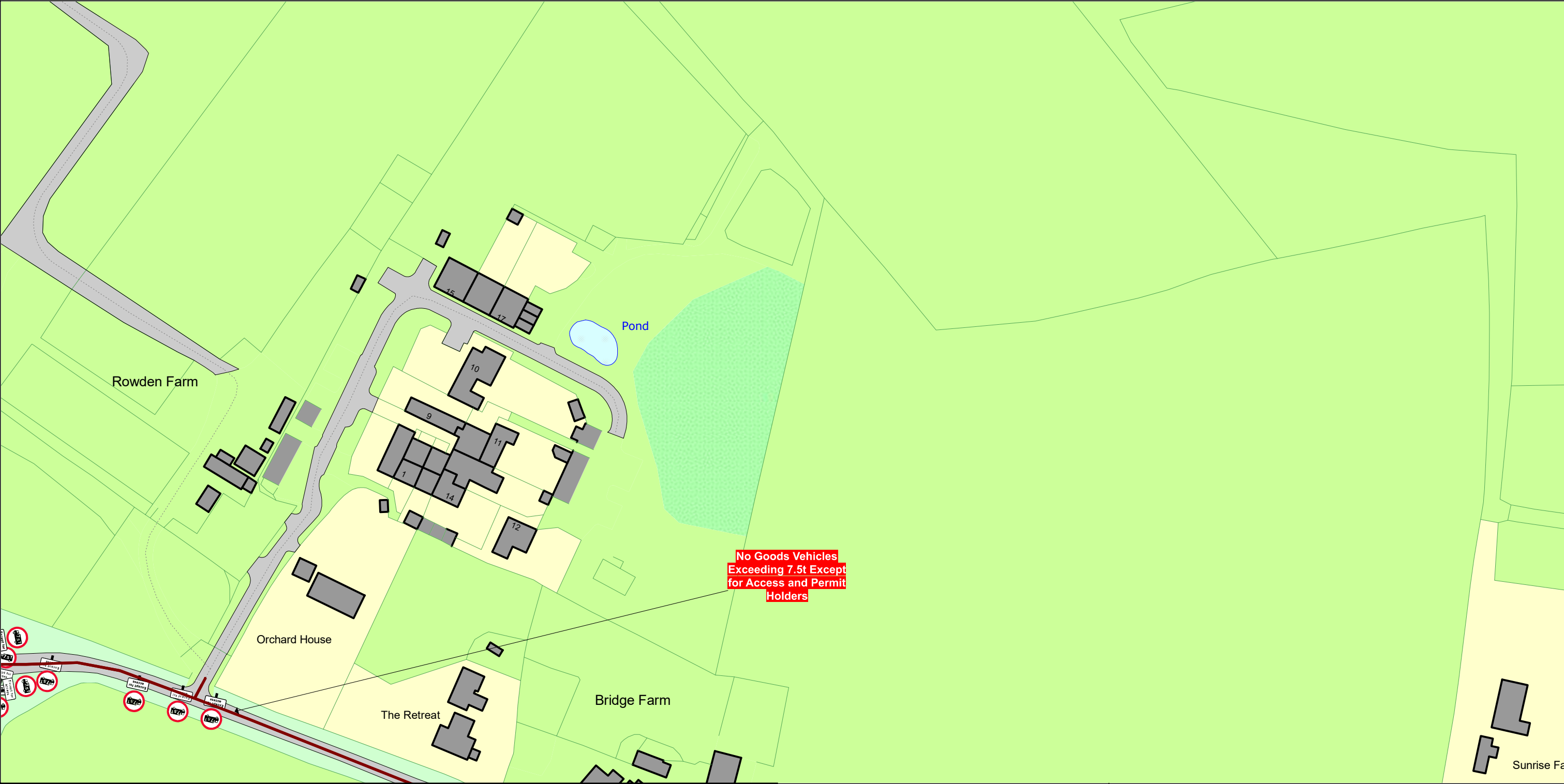
Status: PROPOSED

Tile Reference: Tile Ref: CR67

Sheet Revision Number: 2

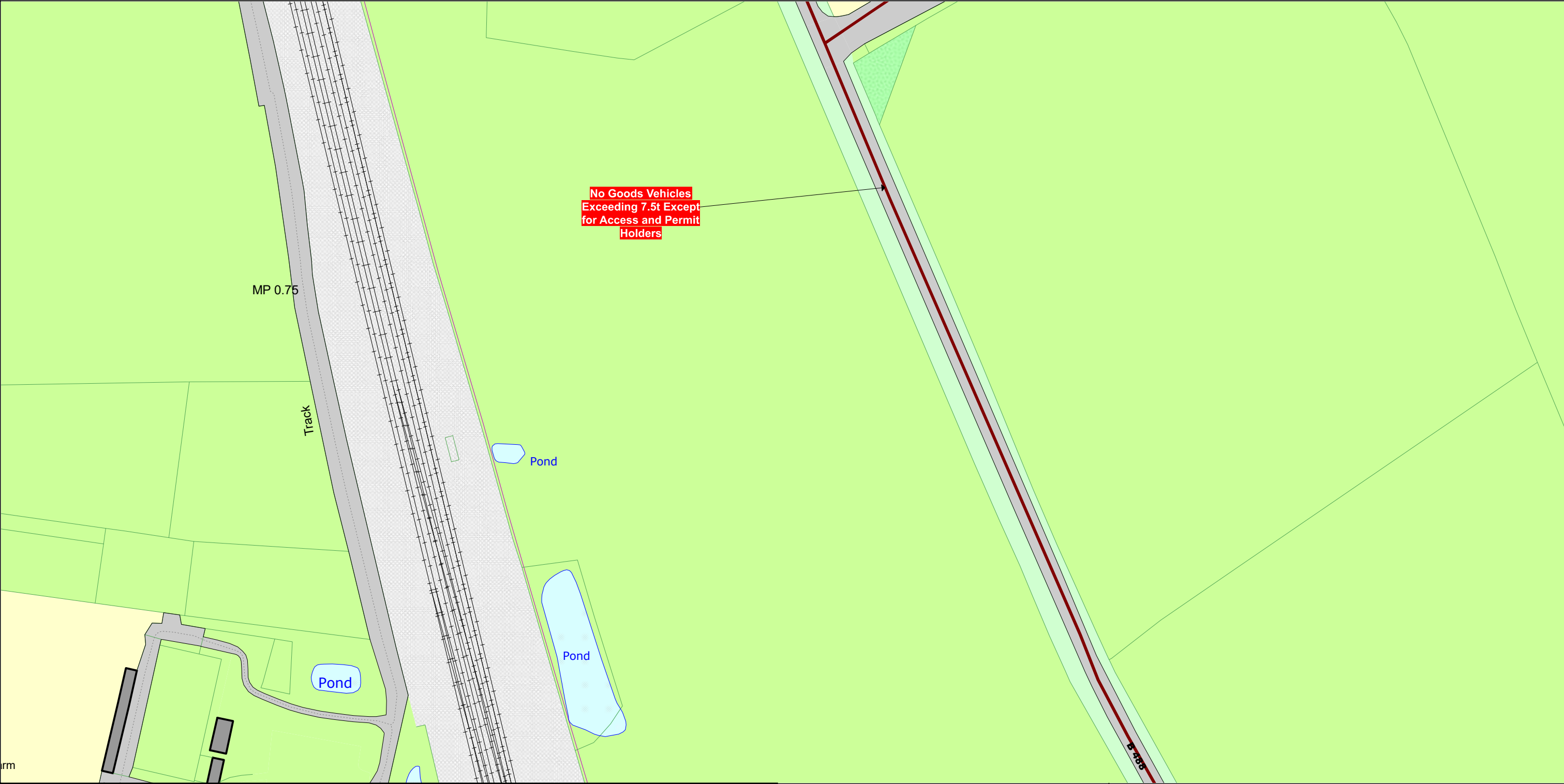
Sheet Active From: 18/07/2025



The Buckinghamshire Council (Traffic Movement) Order 2021



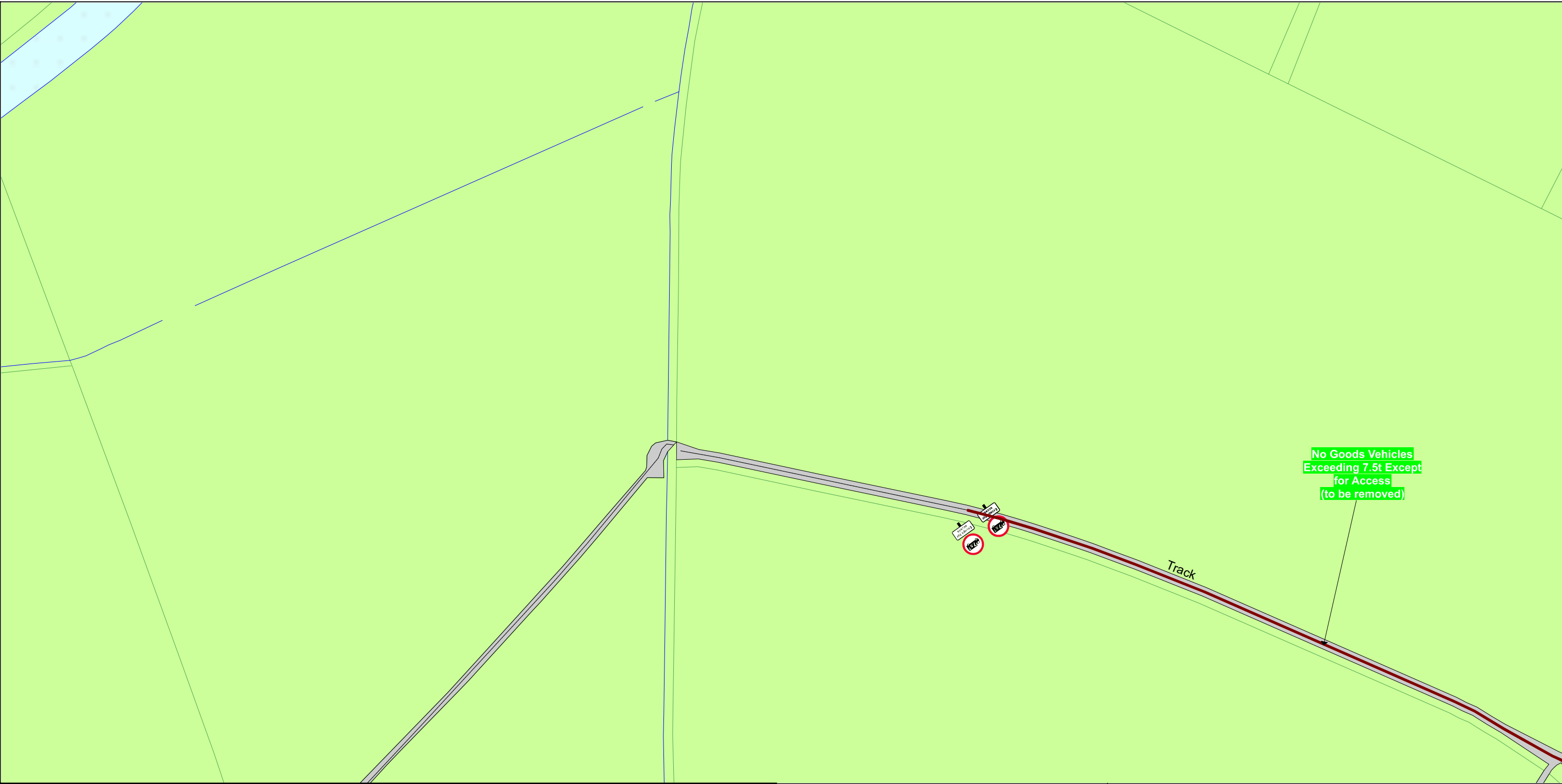
<p>SCALE - 1 : 1250 at A3 size</p> <p>NOTE: SEE MOVING MAP SCHEDULE LEGEND FOR RESTRICTIONS DISPLAYED</p> <p>This map is reproduced from Ordnance Survey material with the permission of Ordnance Survey on behalf of the Controller of Her Majesty's Stationery Office © Crown Copyright. Unauthorised reproduction infringes Crown copyright and may lead to prosecution or civil proceedings. Buckinghamshire Council Licence No: 100021529 2025</p>		<div><div>▲</div><div>◀ CR67 CR69 ▶</div><div>CS68</div><div>▼</div></div> <div><p>Status: PROPOSED</p><p>Tile Reference: Tile Ref: CR68</p><p>Sheet Revision Number: 2</p><p>Sheet Active From: 18/07/2025</p></div>
---	--	---

The Buckinghamshire Council (Traffic Movement) Order 2021



<p>SCALE - 1 : 1250 at A3 size</p> <p>NOTE: SEE MOVING MAP SCHEDULE LEGEND FOR RESTRICTIONS DISPLAYED</p> <p>This map is reproduced from Ordnance Survey material with the permission of Ordnance Survey on behalf of the Controller of Her Majesty's Stationery Office © Crown Copyright. Unauthorised reproduction infringes Crown copyright and may lead to prosecution or civil proceedings. Buckinghamshire Council Licence No: 100021529 2025</p> <p></p> <p></p>	<p>▲ CQ69</p> <p>◀ CR68 ▶</p> <p>CS69 ▼</p>	<p>Status: PROPOSED</p> <p>Tile Reference: Tile Ref: CR69</p> <p>Sheet Revision Number: 2</p> <p>Sheet Active From: 18/07/2025</p>
---	---	--

The Buckinghamshire Council (Traffic Movement) Order 2021



SCALE - 1 : 1250 at A3 size

NOTE: SEE MOVING MAP SCHEDULE LEGEND FOR RESTRICTIONS DISPLAYED

This map is reproduced from Ordnance Survey material with the permission of Ordnance Survey on behalf of the Controller of Her Majesty's Stationery Office © Crown Copyright. Unauthorised reproduction infringes Crown copyright and may lead to prosecution or civil proceedings.
Buckinghamshire Council
Licence No: 100021529 2025

CR72

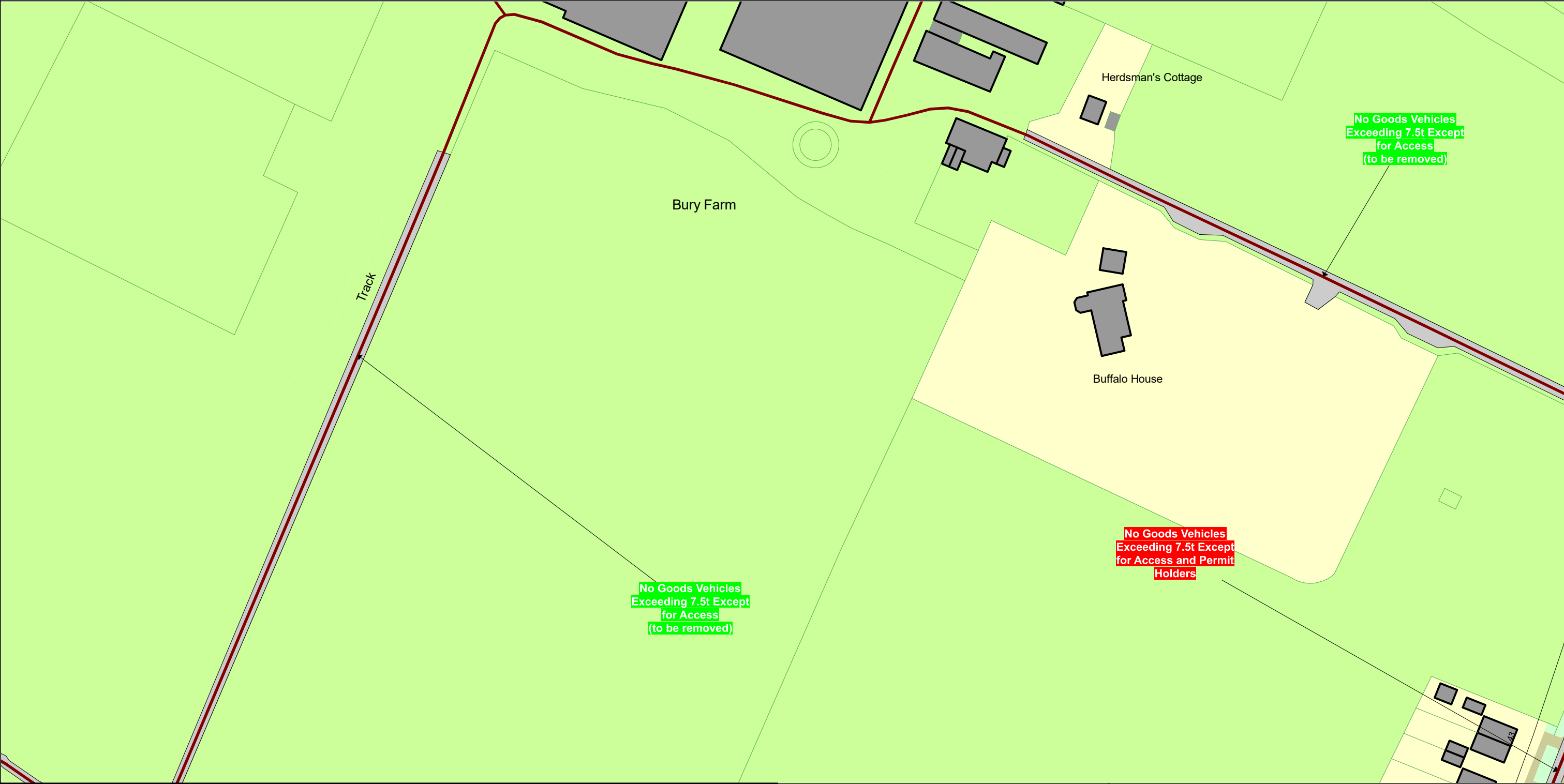
Status: PROPOSED

Tile Reference: Tile Ref: CR71

Sheet Revision Number: 2

Sheet Active From: 18/07/2025

The Buckinghamshire Council (Traffic Movement) Order 2021



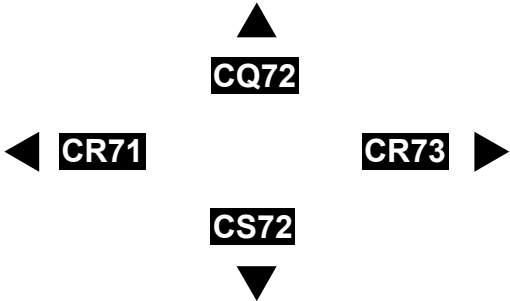
SCALE - 1 : 1250

at A3 size

NOTE: SEE MOVING MAP SCHEDULE LEGEND FOR RESTRICTIONS DISPLAYED



This map is reproduced from Ordnance Survey material with the permission of Ordnance Survey on behalf of the Controller of Her Majesty's Stationery Office © Crown Copyright. Unauthorised reproduction infringes Crown copyright and may lead to prosecution or civil proceedings. Buckinghamshire Council Licence No: 100021529 2025



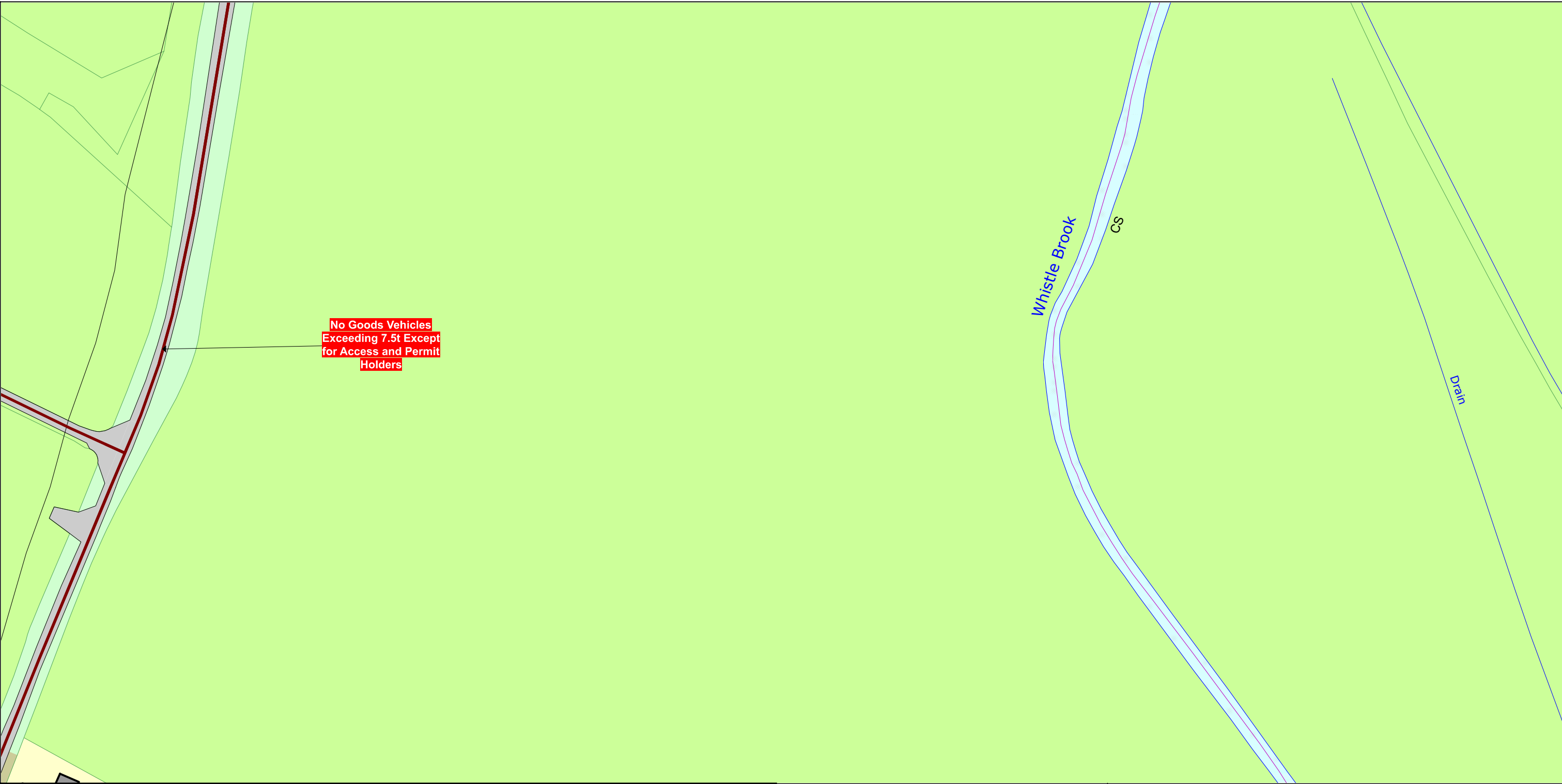
Status: PROPOSED



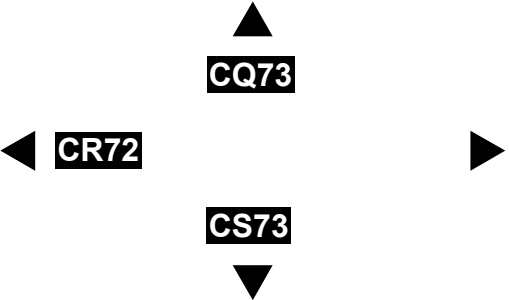
Tile Reference: Tile Ref: CR72

Sheet Revision Number: 2

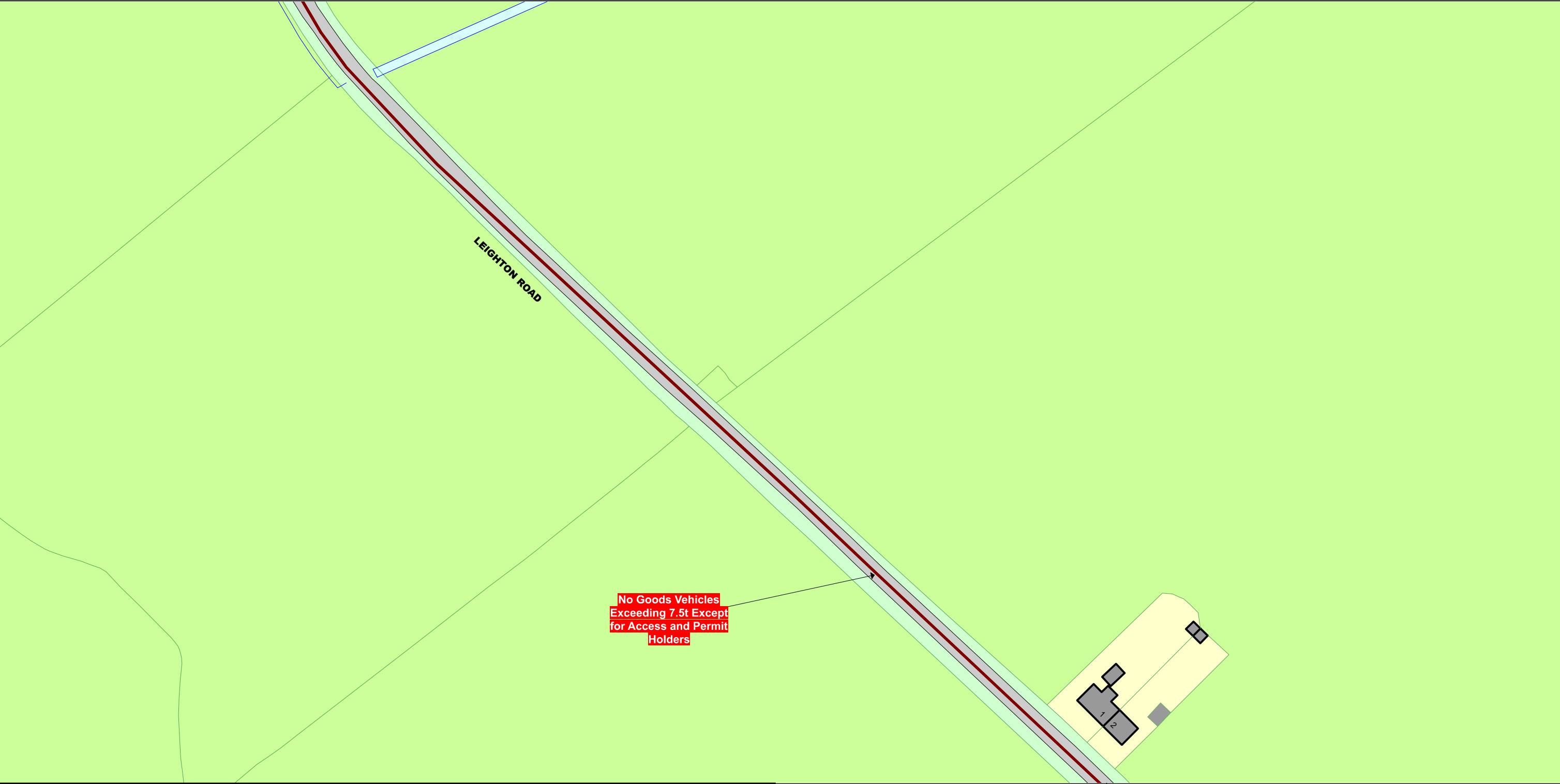
Sheet Active From: 18/07/2025

The Buckinghamshire Council (Traffic Movement) Order 2021



<p>SCALE - 1 : 1250 at A3 size</p> <p>NOTE: SEE MOVING MAP SCHEDULE LEGEND FOR RESTRICTIONS DISPLAYED</p> <div><p>This map is reproduced from Ordnance Survey material with the permission of Ordnance Survey on behalf of the Controller of Her Majesty's Stationery Office © Crown Copyright. Unauthorised reproduction infringes Crown copyright and may lead to prosecution or civil proceedings. Buckinghamshire Council Licence No: 100021529 2025</p></div>	<div></div>	<p>Status: PROPOSED</p> <p>Tile Reference: Tile Ref: CR73</p> <p>Sheet Revision Number: 2</p> <p>Sheet Active From: 18/07/2025</p>
--	--	--

The Buckinghamshire Council (Traffic Movement) Order 2021

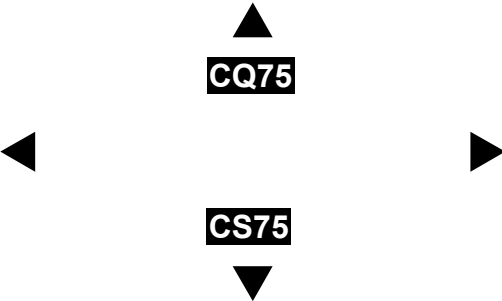


SCALE - 1 : 1250 at A3 size

NOTE: SEE MOVING MAP SCHEDULE LEGEND FOR RESTRICTIONS DISPLAYED

This map is reproduced from Ordnance Survey material with the permission of Ordnance Survey on behalf of the Controller of Her Majesty's Stationery Office © Crown Copyright. Unauthorised reproduction infringes Crown copyright and may lead to prosecution or civil proceedings.
Buckinghamshire Council
Licence No: 100021529 2025

Buckinghamshire Council



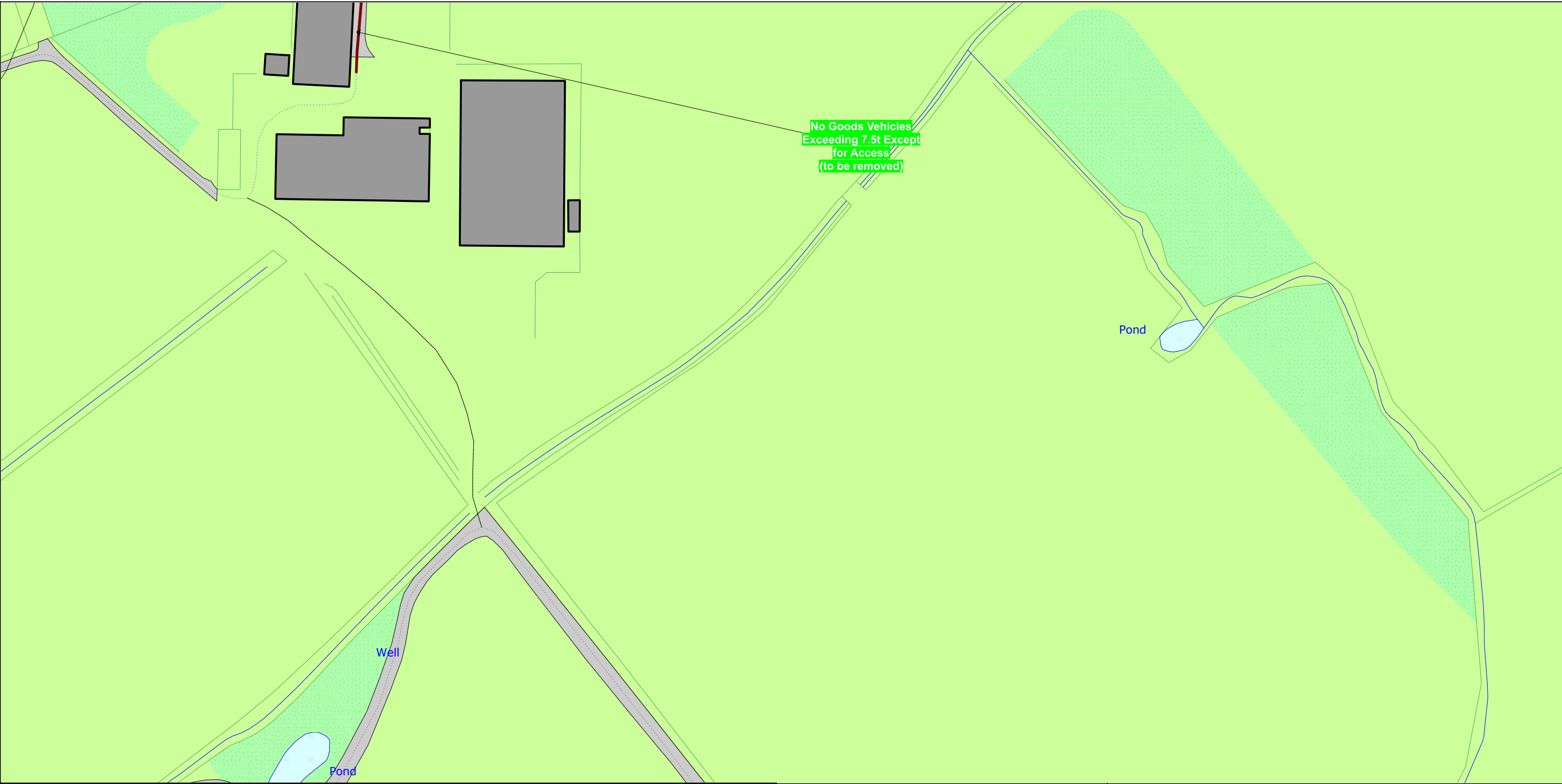
Status: PROPOSED

Tile Reference: Tile Ref: CR75

Sheet Revision Number: 2

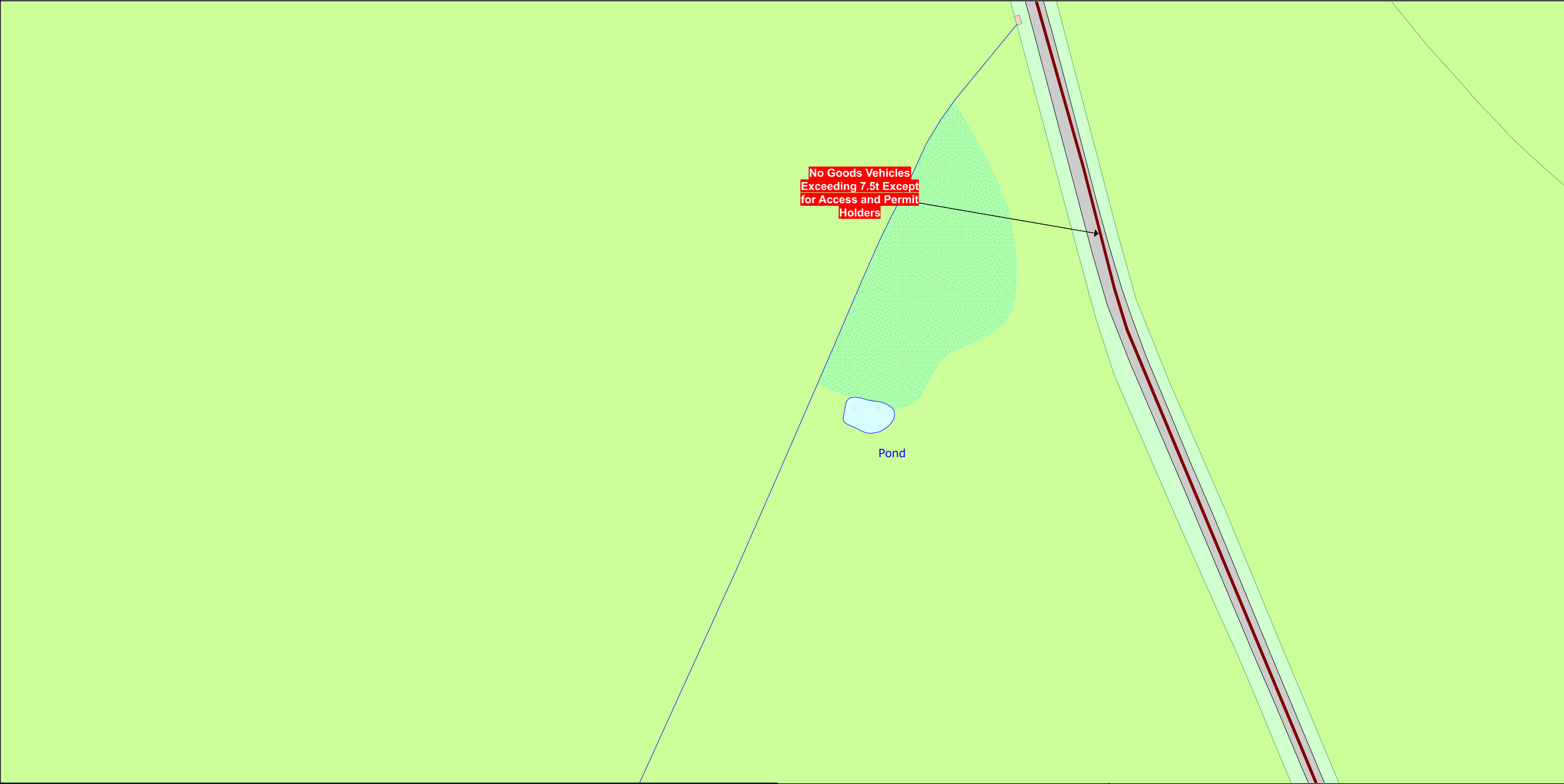
Sheet Active From: 18/07/2025

The Buckinghamshire Council (Traffic Movement) Order 2021



<p>SCALE - 1 : 1250 at A3 size</p> <p>NOTE: SEE MOVING MAP SCHEDULE LEGEND FOR RESTRICTIONS DISPLAYED</p> <p>This map is reproduced from Ordnance Survey material with the permission of Ordnance Survey on behalf of the Controller of Her Majesty's Stationery Office © Crown Copyright. Unauthorised reproduction infringes Crown copyright and may lead to prosecution or civil proceedings. Buckinghamshire Council Licence No: 100021529 2025</p>  	<p>CR61</p>	<p>Status: PROPOSED</p> <p>Tile Reference: Tile Ref: CS61</p> <p>Sheet Revision Number: 2</p> <p>Sheet Active From: 18/07/2025</p>
---	--------------------	--

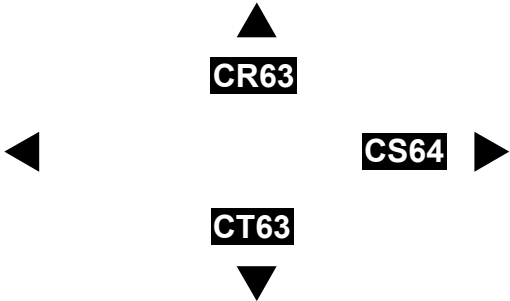
The Buckinghamshire Council (Traffic Movement) Order 2021



SCALE - 1 : 1250 at A3 size NOTE: SEE MOVING MAP SCHEDULE LEGEND FOR RESTRICTIONS DISPLAYED



This map is reproduced from Ordnance Survey material with the permission of Ordnance Survey on behalf of the Controller of Her Majesty's Stationery Office © Crown Copyright. Unauthorised reproduction infringes Crown copyright and may lead to prosecution or civil proceedings.
Buckinghamshire Council
Licence No: 100021529 2025



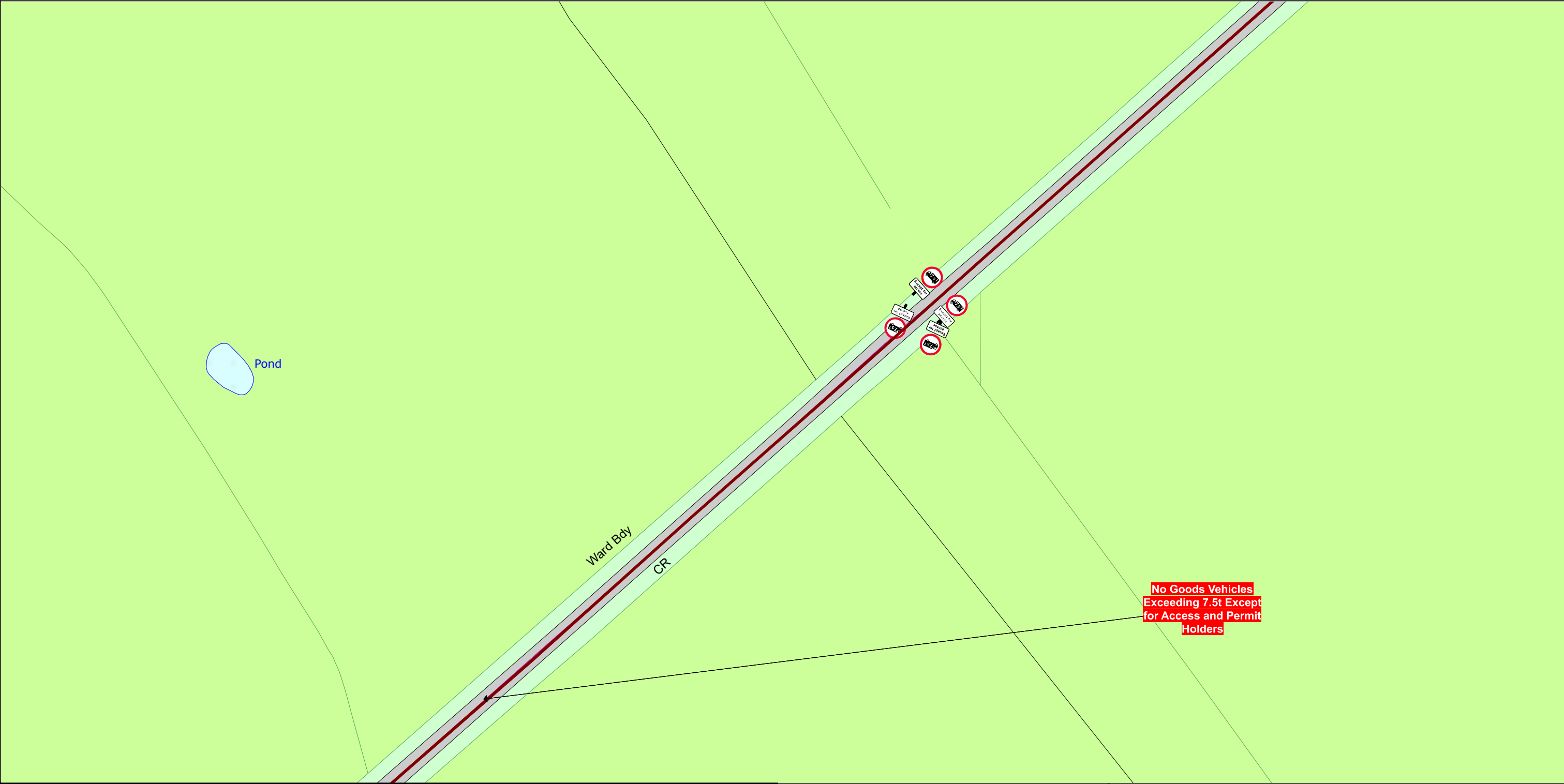
Status: PROPOSED

Tile Reference: Tile Ref: CS63

Sheet Revision Number: 2

Sheet Active From: 18/07/2025

The Buckinghamshire Council (Traffic Movement) Order 2021



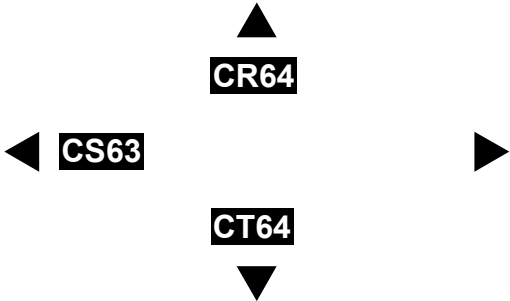
SCALE - 1 : 1250

at A3 size

NOTE: SEE MOVING MAP SCHEDULE LEGEND FOR RESTRICTIONS DISPLAYED



This map is reproduced from Ordnance Survey material with the permission of Ordnance Survey on behalf of the Controller of Her Majesty's Stationery Office © Crown Copyright. Unauthorised reproduction infringes Crown copyright and may lead to prosecution or civil proceedings. Buckinghamshire Council Licence No: 100021529 2025



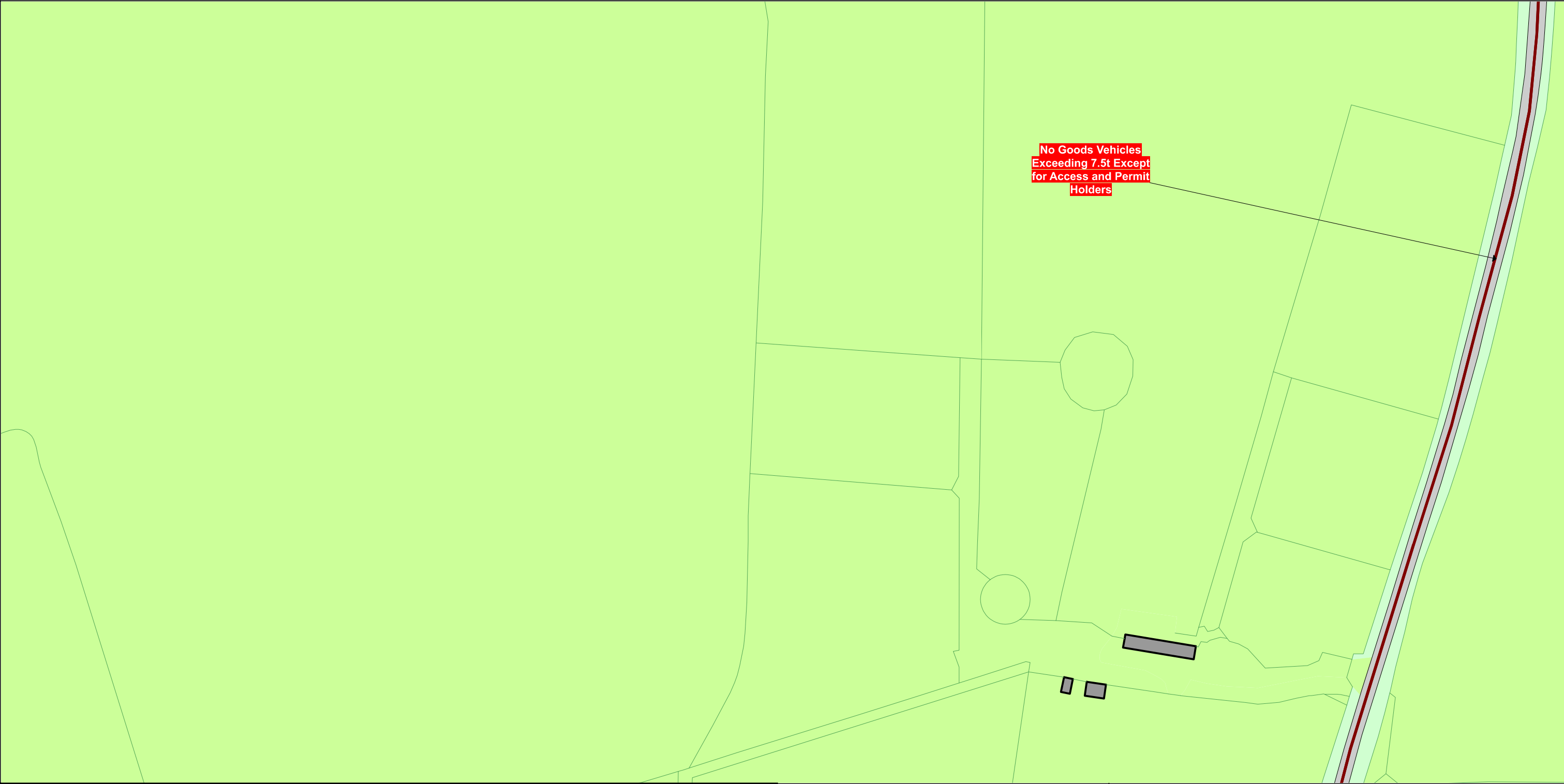
Status: PROPOSED

Tile Reference: Tile Ref: CS64


Sheet Revision Number: 2

Sheet Active From: 18/07/2025


The Buckinghamshire Council (Traffic Movement) Order 2021



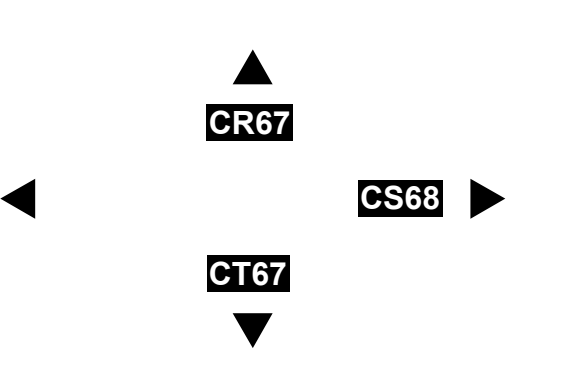
SCALE - 1 : 1250 at A3 size



This map is reproduced from Ordnance Survey material with the permission of Ordnance Survey on behalf of the Controller of Her Majesty's Stationery Office © Crown Copyright. Unauthorised reproduction infringes Crown copyright and may lead to prosecution or civil proceedings.
Buckinghamshire Council
Licence No: 100021529 2025



NOTE: SEE MOVING MAP SCHEDULE LEGEND FOR RESTRICTIONS DISPLAYED



Status: PROPOSED

Tile Reference: Tile Ref: CS67

Sheet Revision Number: 2

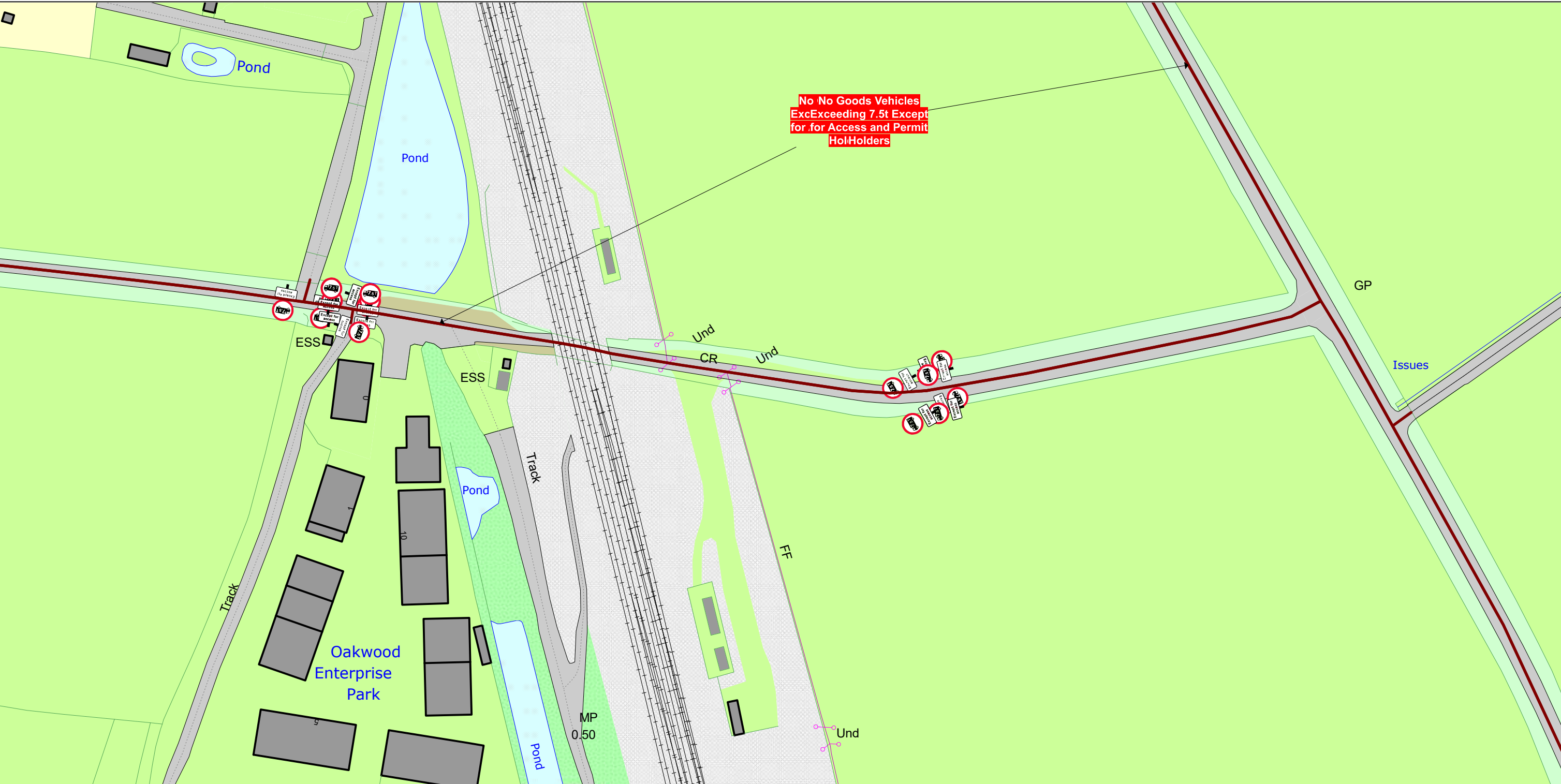
Sheet Active From: 18/07/2025



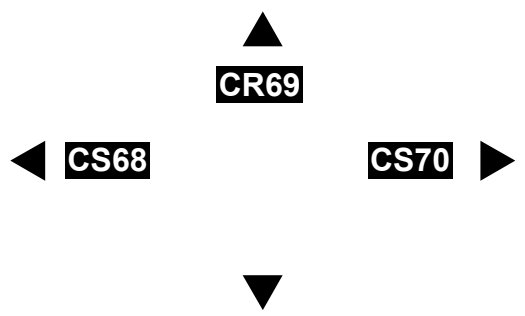
The Buckinghamshire Council (Traffic Movement) Order 2021




<p>SCALE - 1 : 1250 at A3 size</p> <p>NOTE: SEE MOVING MAP SCHEDULE LEGEND FOR RESTRICTIONS DISPLAYED</p> <p>This map is reproduced from Ordnance Survey material with the permission of Ordnance Survey on behalf of the Controller of Her Majesty's Stationery Office © Crown Copyright. Unauthorised reproduction infringes Crown copyright and may lead to prosecution or civil proceedings. Buckinghamshire Council Licence No: 100021529 2025</p>		<p>Status: PROPOSED</p> <p>Tile Reference: Tile Ref: CS68</p> <p>Sheet Revision Number: 2</p> <p>Sheet Active From: 18/07/2025</p>
---	--	--

The Buckinghamshire Council (Traffic Movement) Order 2021



<p>SCALE - 1 : 1250 at A3 size</p> <p>NOTE: SEE MOVING MAP SCHEDULE LEGEND FOR RESTRICTIONS DISPLAYED</p> <p>This map is reproduced from Ordnance Survey material with the permission of Ordnance Survey on behalf of the Controller of Her Majesty's Stationery Office © Crown Copyright. Unauthorised reproduction infringes Crown copyright and may lead to prosecution or civil proceedings. Buckinghamshire Council Licence No: 100021529 2025</p>  		<p>Status: PROPOSED</p> <p>Tile Reference: Tile Ref: CS69</p> <p>Sheet Revision Number: 2</p> <p>Sheet Active From: 18/07/2025</p>
---	---	--

The Buckinghamshire Council (Traffic Movement) Order 2021



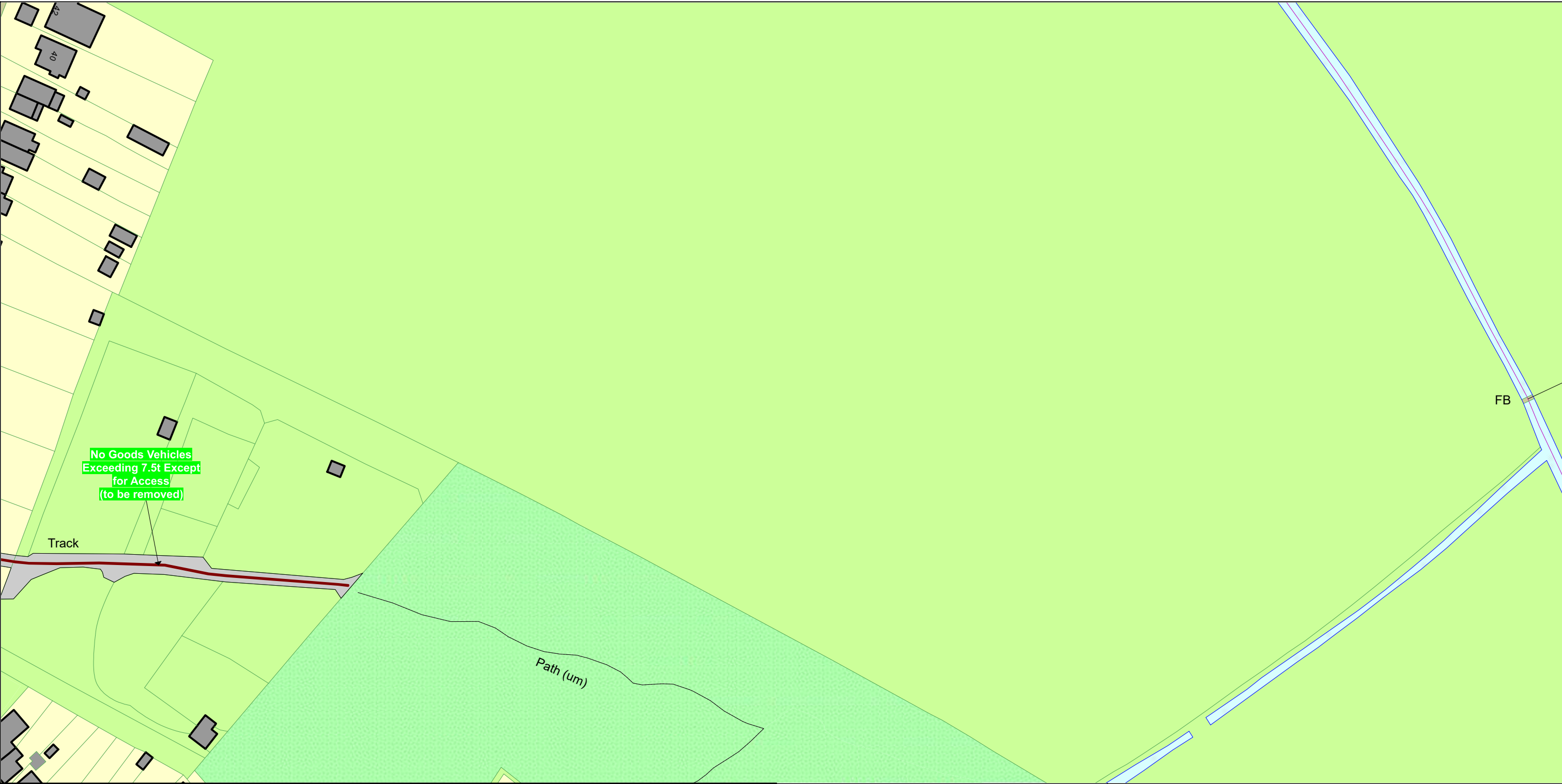
<p>SCALE - 1 : 1250 at A3 size</p> <p>NOTE: SEE MOVING MAP SCHEDULE LEGEND FOR RESTRICTIONS DISPLAYED</p> <div><p>This map is reproduced from Ordnance Survey material with the permission of Ordnance Survey on behalf of the Controller of Her Majesty's Stationery Office © Crown Copyright. Unauthorised reproduction infringes Crown copyright and may lead to prosecution or civil proceedings. Buckinghamshire Council Licence No: 100021529 2025</p><div><p>Buckinghamshire Council</p></div></div>	<div><p>CS69</p><p>CT70</p></div>	<p>Status: PROPOSED</p> <p>Tile Reference: Tile Ref: CS70</p> <p>Sheet Revision Number: 2</p> <p>Sheet Active From: 18/07/2025</p>
--	---	--

The Buckinghamshire Council (Traffic Movement) Order 2021




<p>SCALE - 1 : 1250 at A3 size</p> <p>NOTE: SEE MOVING MAP SCHEDULE LEGEND FOR RESTRICTIONS DISPLAYED</p> <p>This map is reproduced from Ordnance Survey material with the permission of Ordnance Survey on behalf of the Controller of Her Majesty's Stationery Office © Crown Copyright. Unauthorised reproduction infringes Crown copyright and may lead to prosecution or civil proceedings. Buckinghamshire Council Licence No: 100021529 2025</p>		<p>Status: PROPOSED</p> <p>Tile Reference: Tile Ref: CS72</p> <p>Sheet Revision Number: 2</p> <p>Sheet Active From: 18/07/2025</p>
---	--	--


The Buckinghamshire Council (Traffic Movement) Order 2021



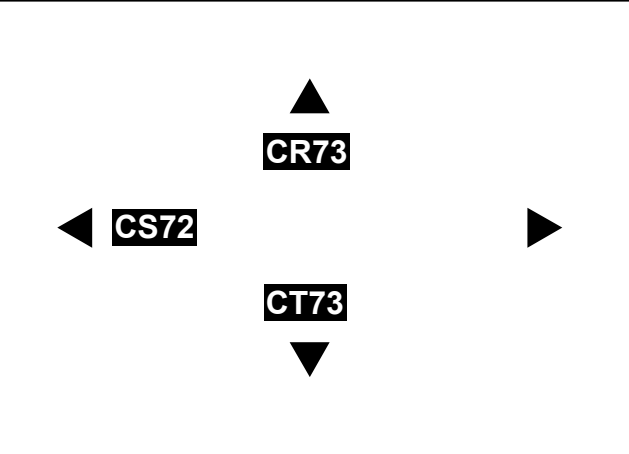
SCALE - 1 : 1250 at A3 size



This map is reproduced from Ordnance Survey material with the permission of Ordnance Survey on behalf of the Controller of Her Majesty's Stationery Office © Crown Copyright. Unauthorised reproduction infringes Crown copyright and may lead to prosecution or civil proceedings.
Buckinghamshire Council
Licence No: 100021529 2025



NOTE: SEE MOVING MAP SCHEDULE LEGEND FOR RESTRICTIONS DISPLAYED



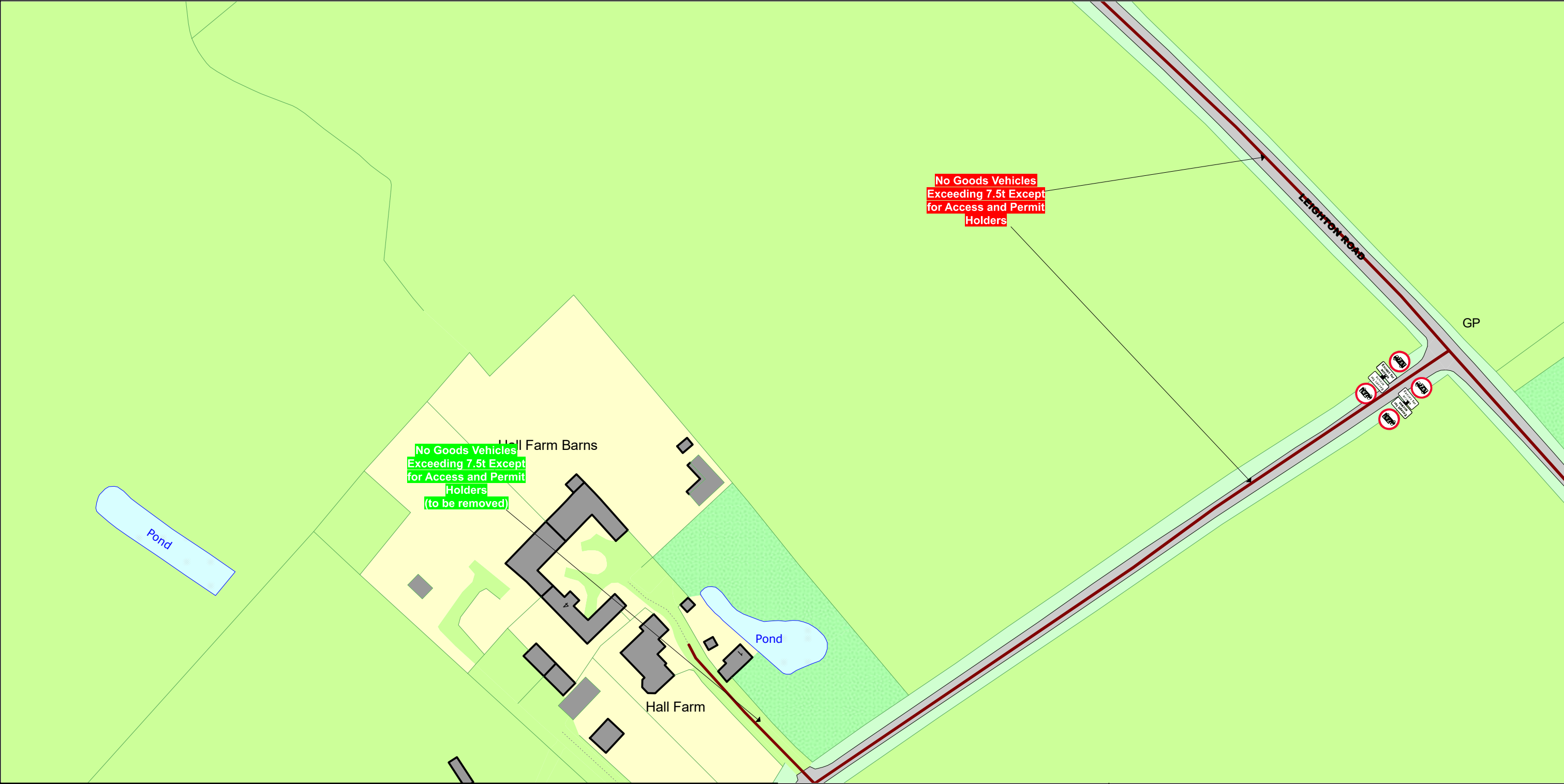
Status: PROPOSED

Tile Reference: Tile Ref: CS73

Sheet Revision Number: 2

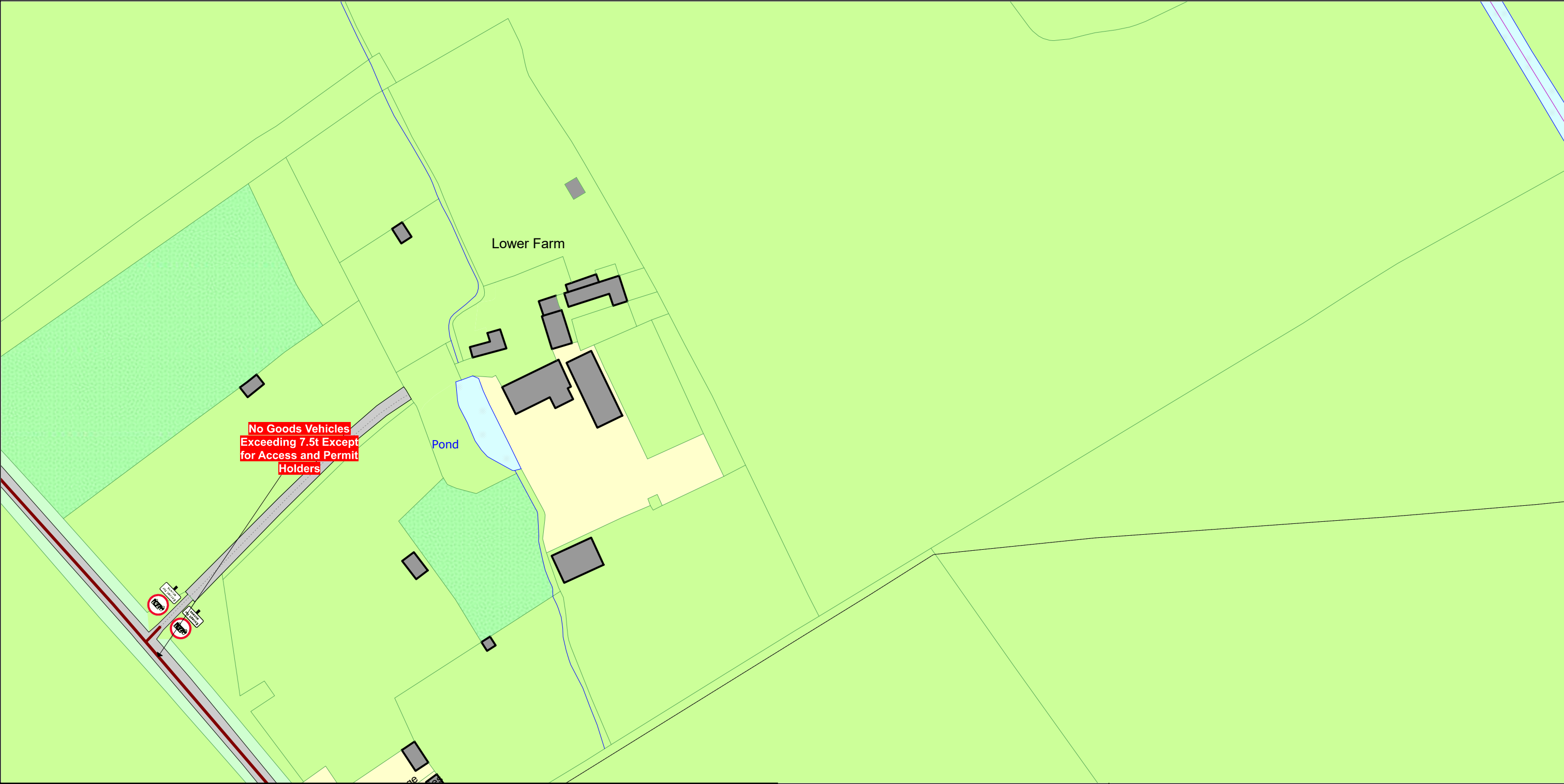
Sheet Active From: 18/07/2025



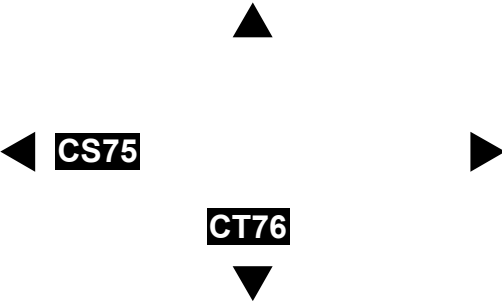
The Buckinghamshire Council (Traffic Movement) Order 2021



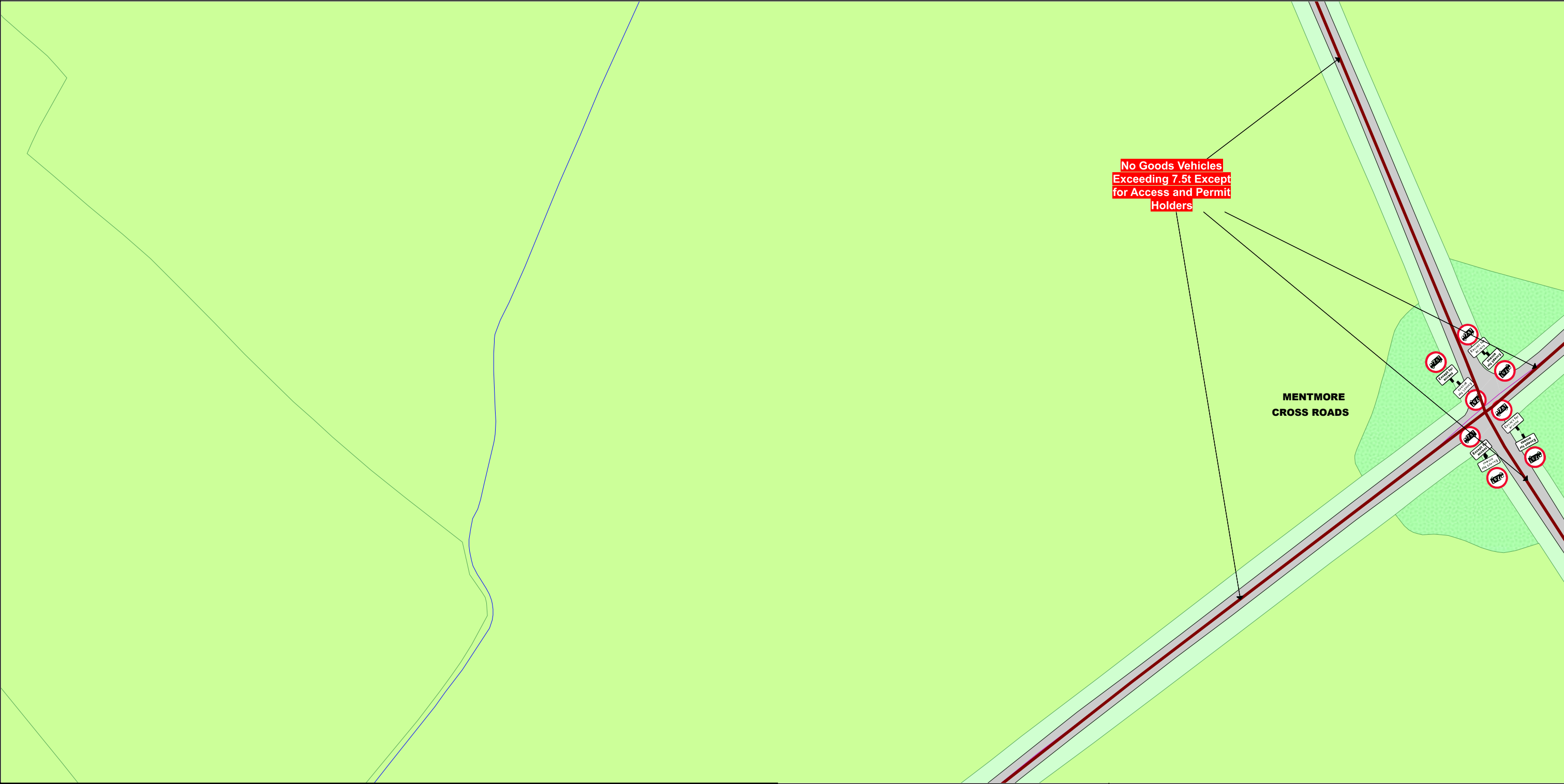
<p>SCALE - 1 : 1250 at A3 size</p> <p>NOTE: SEE MOVING MAP SCHEDULE LEGEND FOR RESTRICTIONS DISPLAYED</p> <p>This map is reproduced from Ordnance Survey material with the permission of Ordnance Survey on behalf of the Controller of Her Majesty's Stationery Office © Crown Copyright. Unauthorised reproduction infringes Crown copyright and may lead to prosecution or civil proceedings. Buckinghamshire Council Licence No: 100021529 2025</p>  		<p>Status: PROPOSED</p> <p>Tile Reference: Tile Ref: CS75</p> <p>Sheet Revision Number: 3</p> <p>Sheet Active From: 18/07/2025</p>
--	---	--

The Buckinghamshire Council (Traffic Movement) Order 2021



<p>SCALE - 1 : 1250 at A3 size</p> <p>NOTE: SEE MOVING MAP SCHEDULE LEGEND FOR RESTRICTIONS DISPLAYED</p> <p>This map is reproduced from Ordnance Survey material with the permission of Ordnance Survey on behalf of the Controller of Her Majesty's Stationery Office © Crown Copyright. Unauthorised reproduction infringes Crown copyright and may lead to prosecution or civil proceedings. Buckinghamshire Council Licence No: 100021529 2025</p>  		<p>Status: PROPOSED</p> <p>Tile Reference: Tile Ref: CS76</p> <p>Sheet Revision Number: 3</p> <p>Sheet Active From: 18/07/2025</p>
--	---	--

The Buckinghamshire Council (Traffic Movement) Order 2021



SCALE - 1 : 1250

at A3 size

This map is reproduced from Ordnance Survey material with the permission of Ordnance Survey on behalf of the Controller of Her Majesty's Stationery Office © Crown Copyright. Unauthorised reproduction infringes Crown copyright and may lead to prosecution or civil proceedings.
Buckinghamshire Council
Licence No: 100021529 2025

NOTE: SEE MOVING MAP SCHEDULE LEGEND FOR RESTRICTIONS DISPLAYED

▲

CS63

▼

◀

CT64

▶

▲

CU63

▼

Status:

PROPOSED

Tile Reference:

Tile Ref: CT63

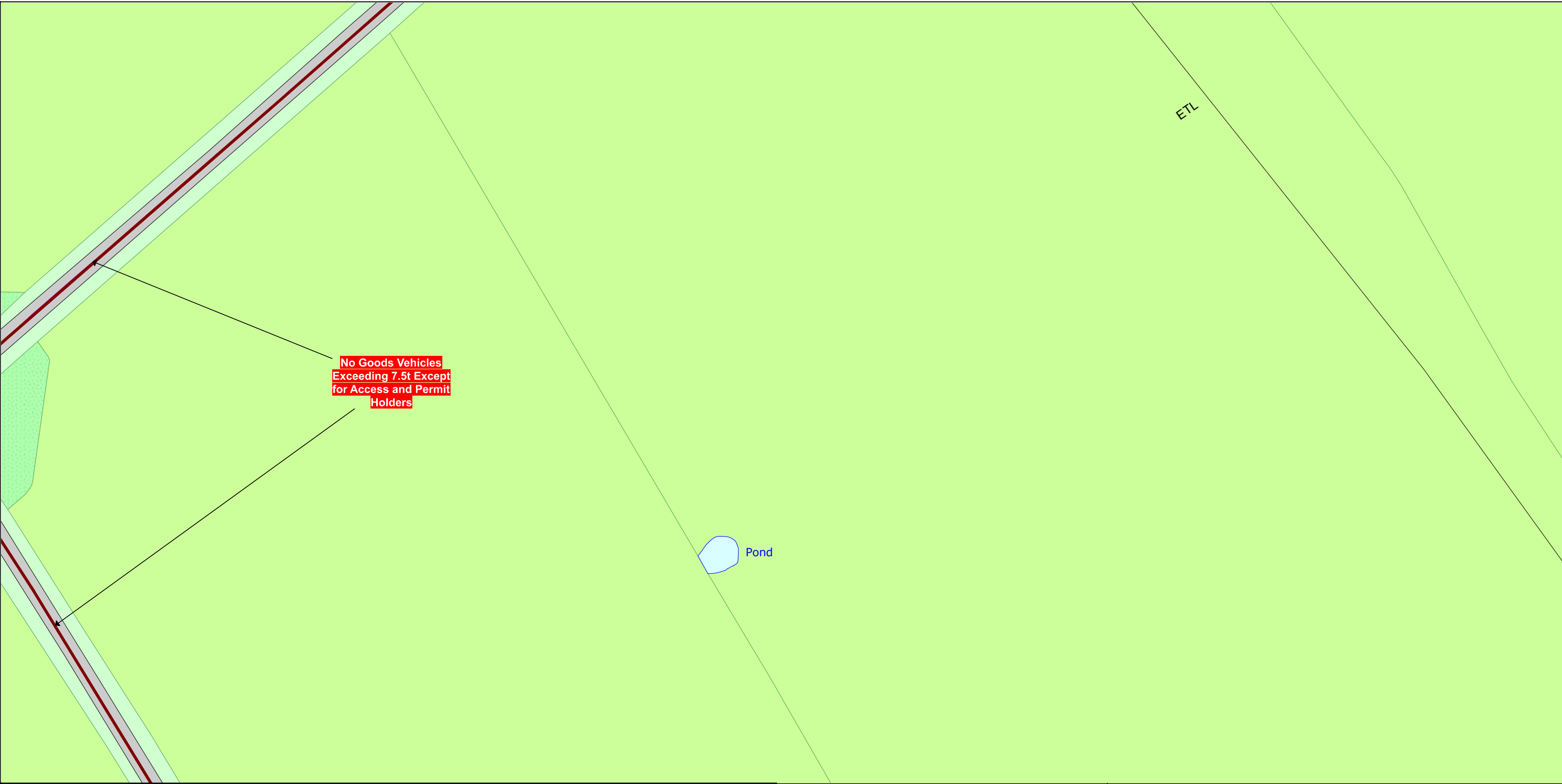
Sheet Revision Number:



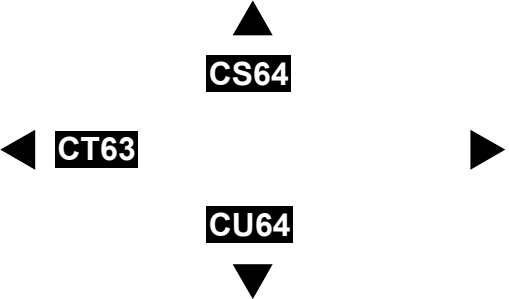
3

Sheet Active From:

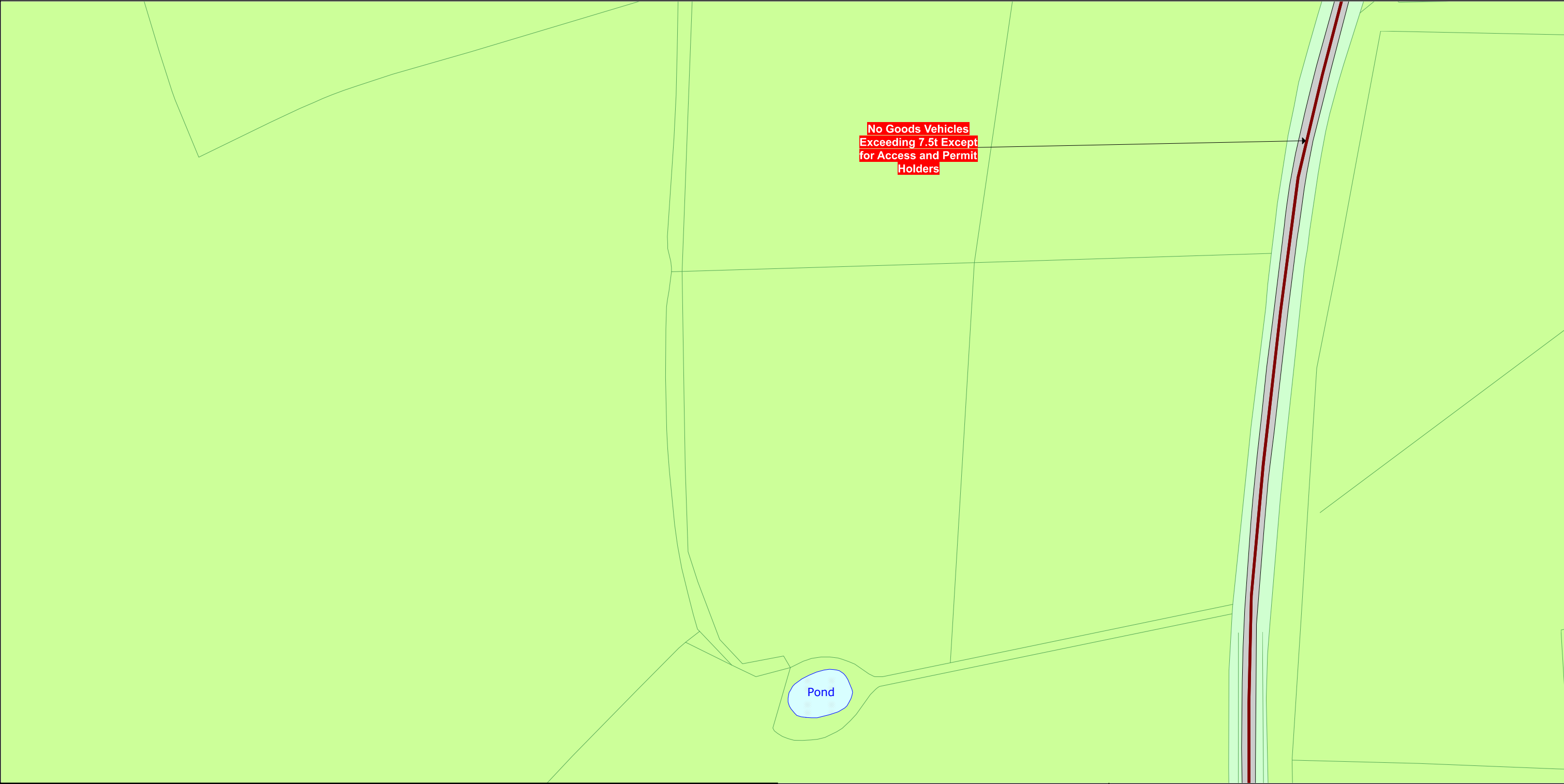
18/07/2025

The Buckinghamshire Council (Traffic Movement) Order 2021



<p>SCALE - 1 : 1250 at A3 size</p> <p>NOTE: SEE MOVING MAP SCHEDULE LEGEND FOR RESTRICTIONS DISPLAYED</p> <div><p>This map is reproduced from Ordnance Survey material with the permission of Ordnance Survey on behalf of the Controller of Her Majesty's Stationery Office © Crown Copyright. Unauthorised reproduction infringes Crown copyright and may lead to prosecution or civil proceedings. Buckinghamshire Council Licence No: 100021529 2025</p></div>	<div></div>	<p>Status: PROPOSED</p> <p>Tile Reference: Tile Ref: CT64</p> <p>Sheet Revision Number: 3</p> <p>Sheet Active From: 18/07/2025</p>
--	--	--

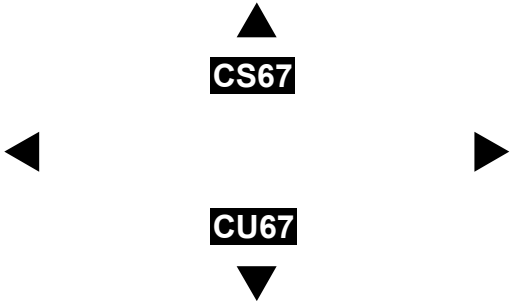
The Buckinghamshire Council (Traffic Movement) Order 2021



SCALE - 1 : 1250 at A3 size NOTE: SEE MOVING MAP SCHEDULE LEGEND FOR RESTRICTIONS DISPLAYED



This map is reproduced from Ordnance Survey material with the permission of Ordnance Survey on behalf of the Controller of Her Majesty's Stationery Office © Crown Copyright. Unauthorised reproduction infringes Crown copyright and may lead to prosecution or civil proceedings. Buckinghamshire Council Licence No: 100021529 2025




Status: PROPOSED

Tile Reference: Tile Ref: CT67

Sheet Revision Number: 2

Sheet Active From: 18/07/2025

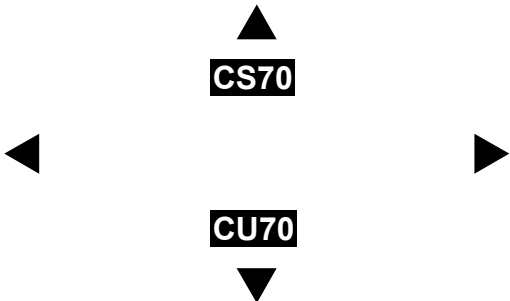
The Buckinghamshire Council (Traffic Movement) Order 2021



SCALE - 1 : 1250 at A3 size NOTE: SEE MOVING MAP SCHEDULE LEGEND FOR RESTRICTIONS DISPLAYED



This map is reproduced from Ordnance Survey material with the permission of Ordnance Survey on behalf of the Controller of Her Majesty's Stationery Office © Crown Copyright. Unauthorised reproduction infringes Crown copyright and may lead to prosecution or civil proceedings.
Buckinghamshire Council
Licence No: 100021529 2025



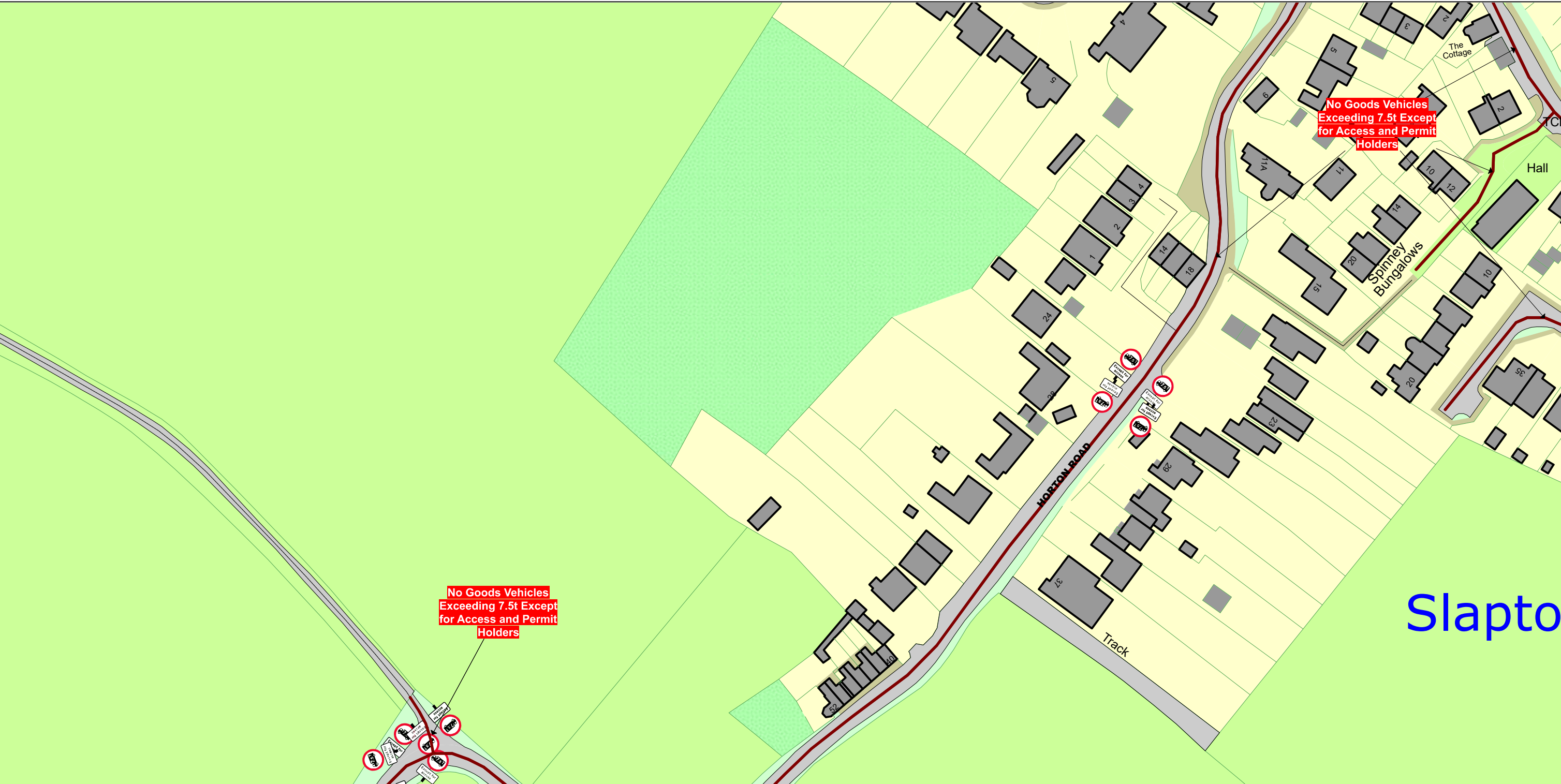
Status: PROPOSED

Tile Reference: Tile Ref: CT70

Sheet Revision Number: 2

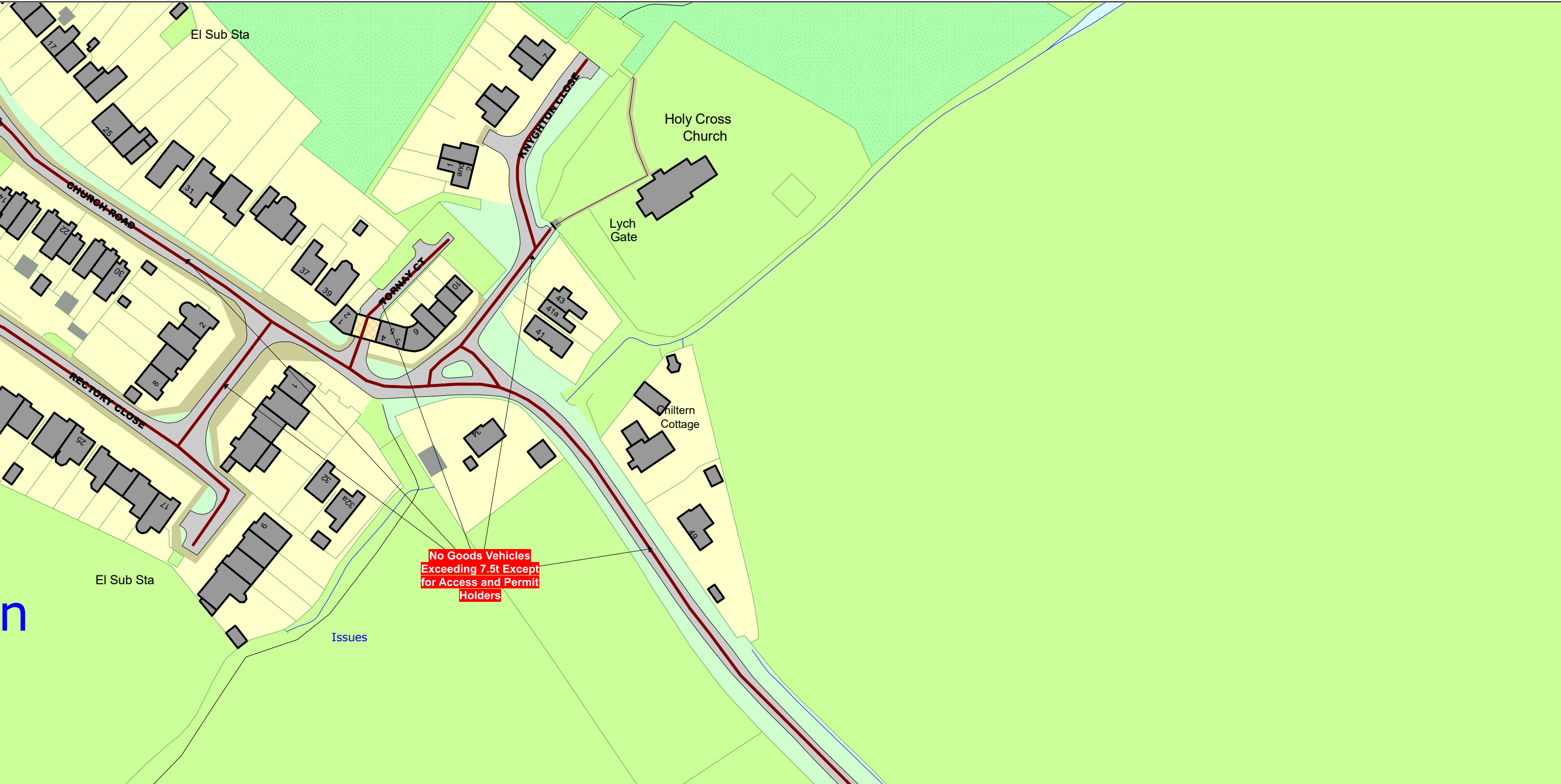
Sheet Active From: 18/07/2025

The Buckinghamshire Council (Traffic Movement) Order 2021



<p>SCALE - 1 : 1250 at A3 size</p> <p>NOTE: SEE MOVING MAP SCHEDULE LEGEND FOR RESTRICTIONS DISPLAYED</p> <p>This map is reproduced from Ordnance Survey material with the permission of Ordnance Survey on behalf of the Controller of Her Majesty's Stationery Office © Crown Copyright. Unauthorised reproduction infringes Crown copyright and may lead to prosecution or civil proceedings. Buckinghamshire Council Licence No: 100021529 2025</p>		<p>Status: PROPOSED</p> <p>Tile Reference: Tile Ref: CT72</p> <p>Sheet Revision Number: 3</p> <p>Sheet Active From: 18/07/2025</p>
---	--	--

The Buckinghamshire Council (Traffic Movement) Order 2021

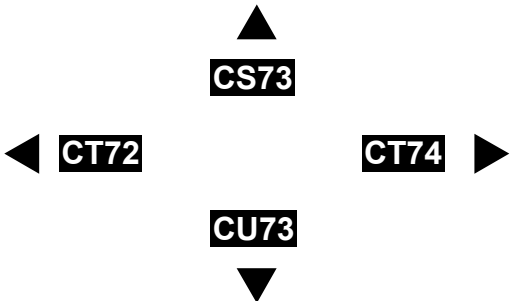


SCALE - 1 : 1250 at A3 size

NOTE: SEE MOVING MAP SCHEDULE LEGEND FOR RESTRICTIONS DISPLAYED



This map is reproduced from Ordnance Survey material with the permission of Ordnance Survey on behalf of the Controller of Her Majesty's Stationery Office © Crown Copyright. Unauthorised reproduction infringes Crown copyright and may lead to prosecution or civil proceedings. Buckinghamshire Council Licence No: 100021529 2025



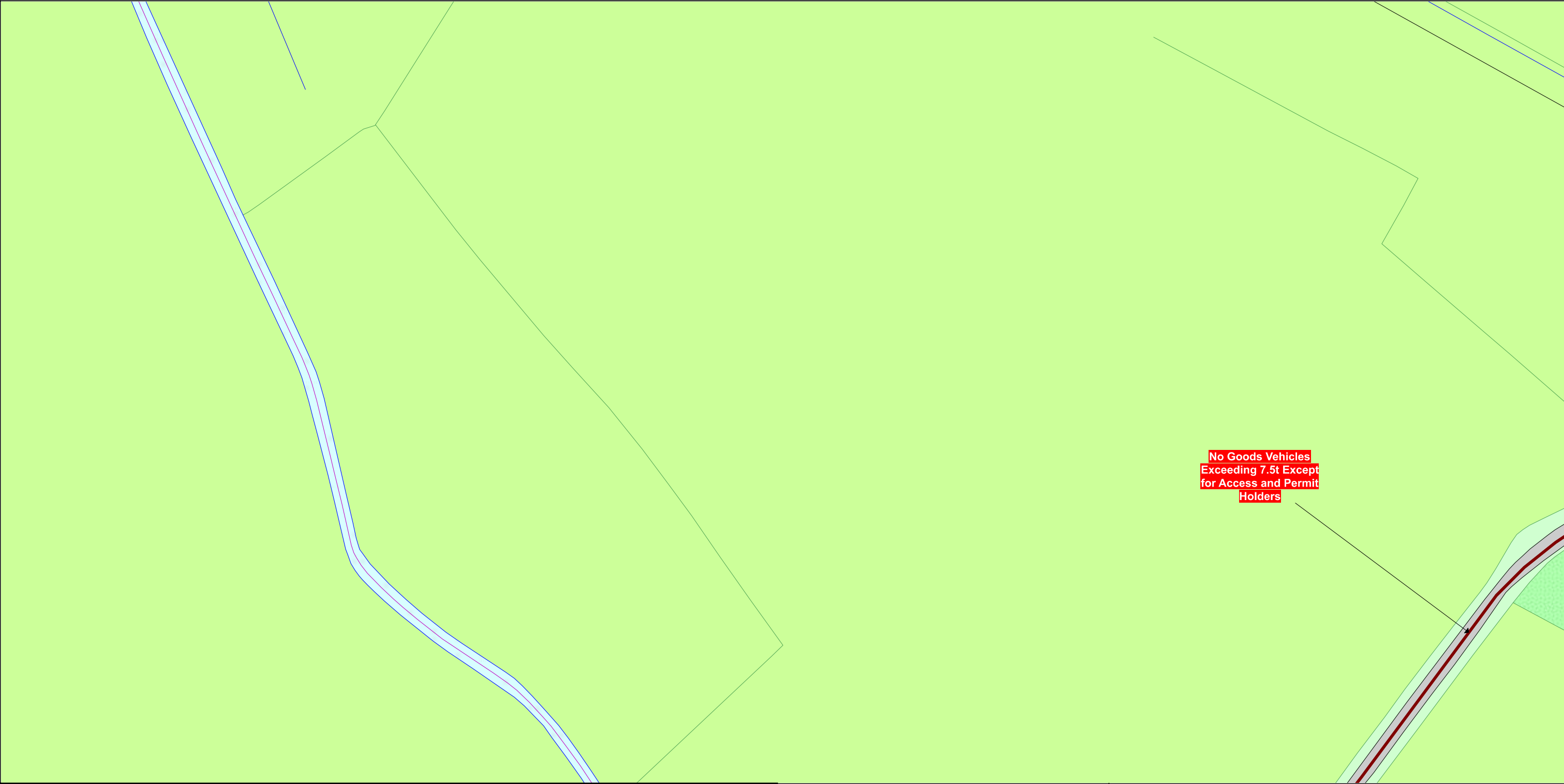
Status: PROPOSED

Tile Reference: Tile Ref: CT73

Sheet Revision Number: 2


Sheet Active From: 18/07/2025

The Buckinghamshire Council (Traffic Movement) Order 2021

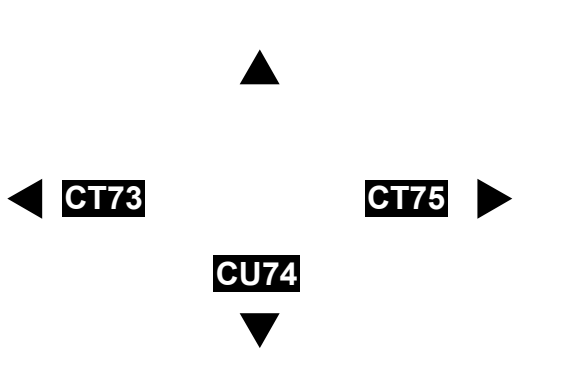


SCALE - 1 : 1250 at A3 size

This map is reproduced from Ordnance Survey material with the permission of Ordnance Survey on behalf of the Controller of Her Majesty's Stationery Office © Crown Copyright. Unauthorised reproduction infringes Crown copyright and may lead to prosecution or civil proceedings.
Buckinghamshire Council
Licence No: 100021529 2025



NOTE: SEE MOVING MAP SCHEDULE LEGEND FOR RESTRICTIONS DISPLAYED



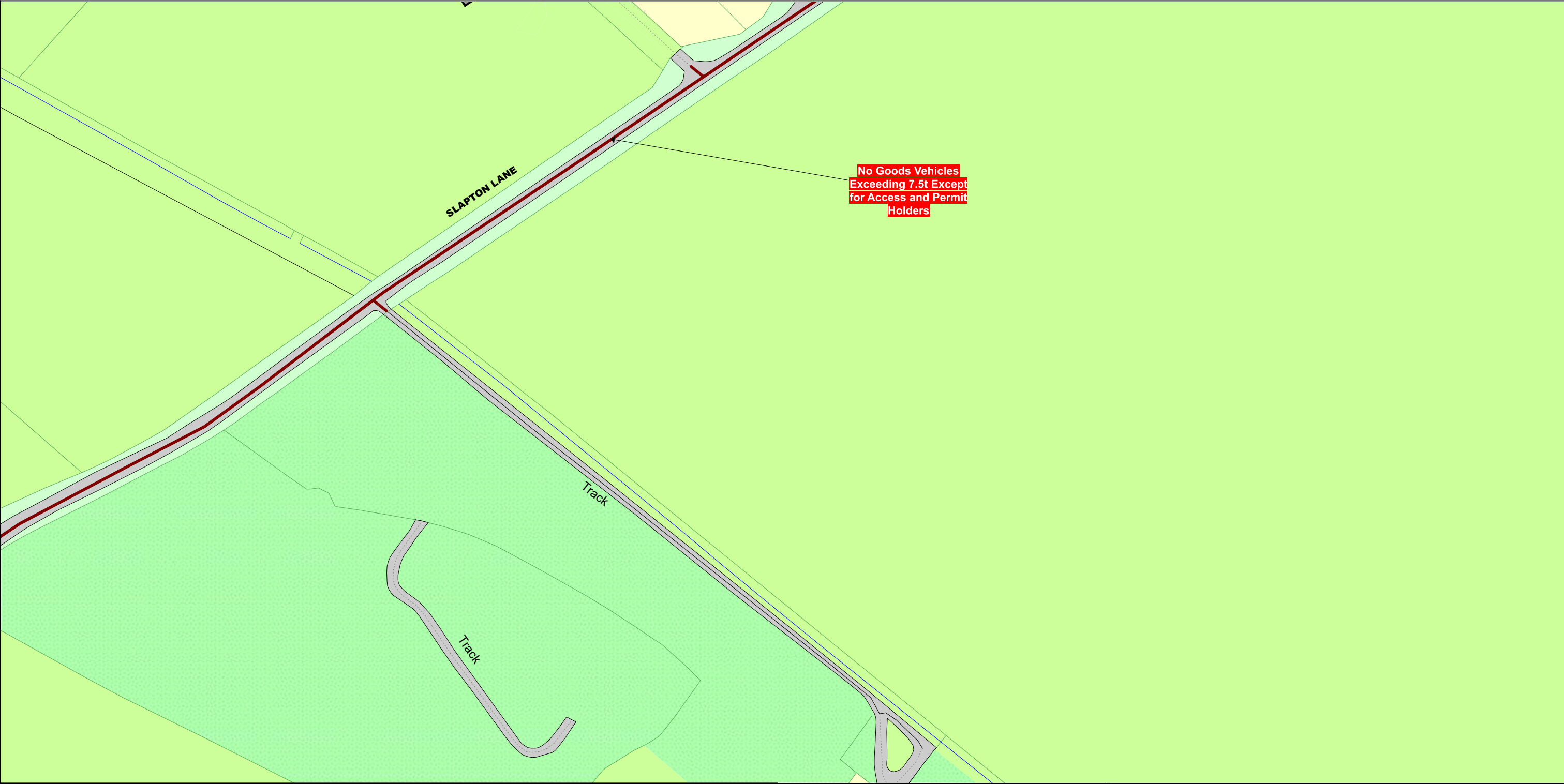
Status: PROPOSED



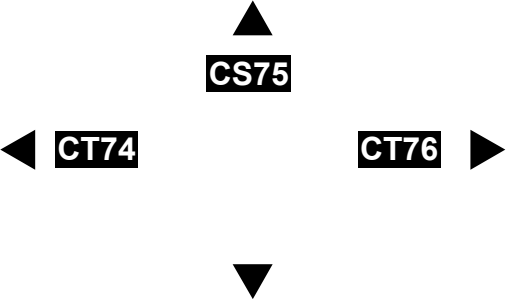
Tile Reference: Tile Ref: CT74

Sheet Revision Number: 3

Sheet Active From: 18/07/2025

The Buckinghamshire Council (Traffic Movement) Order 2021



<p>SCALE - 1 : 1250 at A3 size</p> <p>NOTE: SEE MOVING MAP SCHEDULE LEGEND FOR RESTRICTIONS DISPLAYED</p> <div><p>This map is reproduced from Ordnance Survey material with the permission of Ordnance Survey on behalf of the Controller of Her Majesty's Stationery Office © Crown Copyright. Unauthorised reproduction infringes Crown copyright and may lead to prosecution or civil proceedings. Buckinghamshire Council Licence No: 100021529 2025</p></div>	<div></div>	<p>Status: PROPOSED</p> <p>Tile Reference: Tile Ref: CT75</p> <p>Sheet Revision Number: 2</p> <p>Sheet Active From: 18/07/2025</p>
--	--	--

The Buckinghamshire Council (Traffic Movement) Order 2021



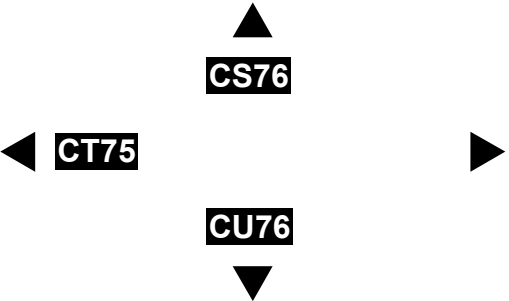
SCALE - 1 : 1250

at A3 size

NOTE: SEE MOVING MAP SCHEDULE LEGEND FOR RESTRICTIONS DISPLAYED



This map is reproduced from Ordnance Survey material with the permission of Ordnance Survey on behalf of the Controller of Her Majesty's Stationery Office © Crown Copyright. Unauthorised reproduction infringes Crown copyright and may lead to prosecution or civil proceedings. Buckinghamshire Council Licence No: 100021529 2025



Status: PROPOSED

Tile Reference: Tile Ref: CT76

Sheet Revision Number: 3

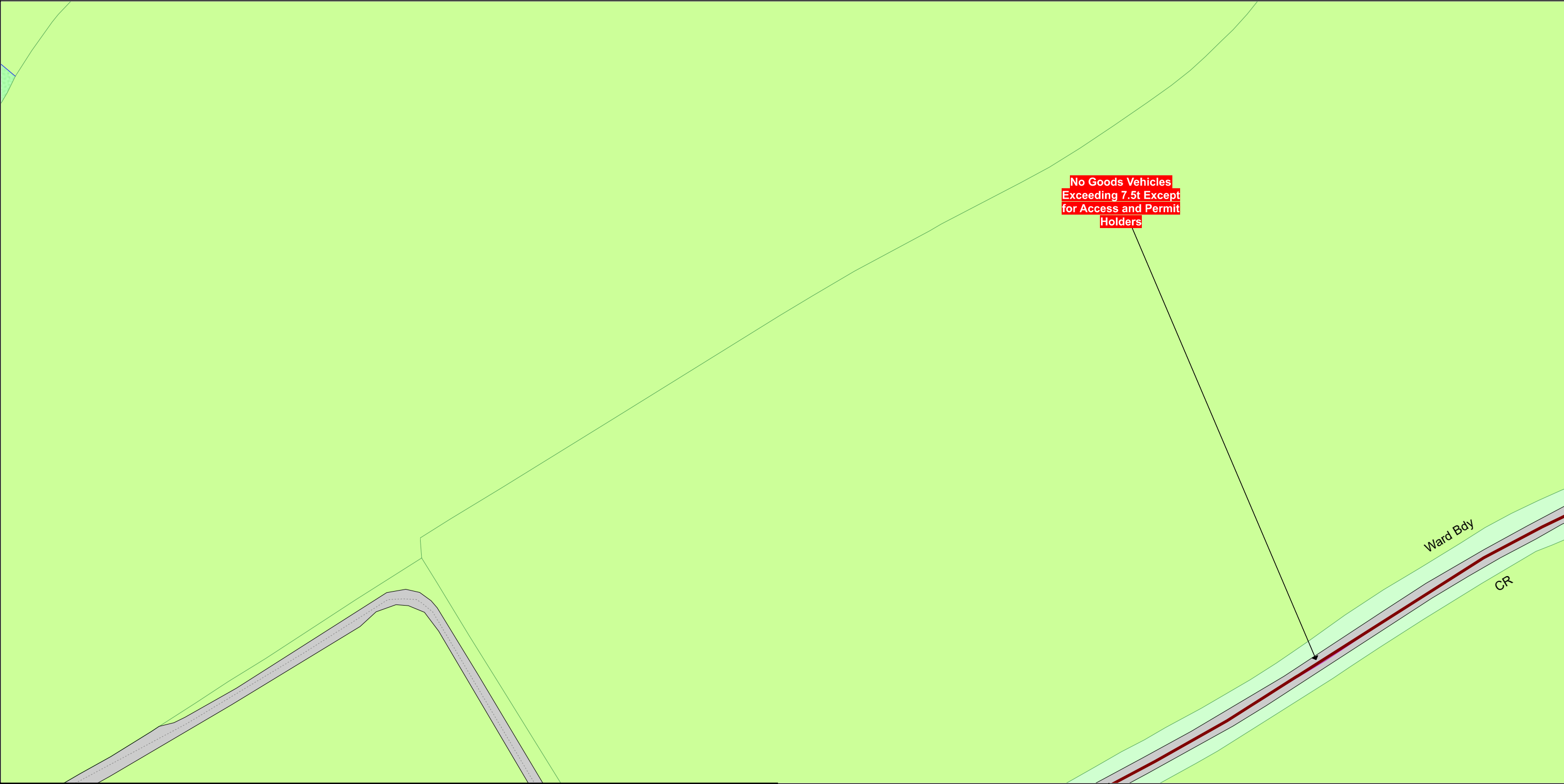
Sheet Active From: 18/07/2025



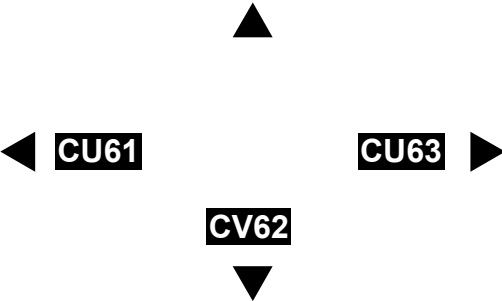
The Buckinghamshire Council (Traffic Movement) Order 2021



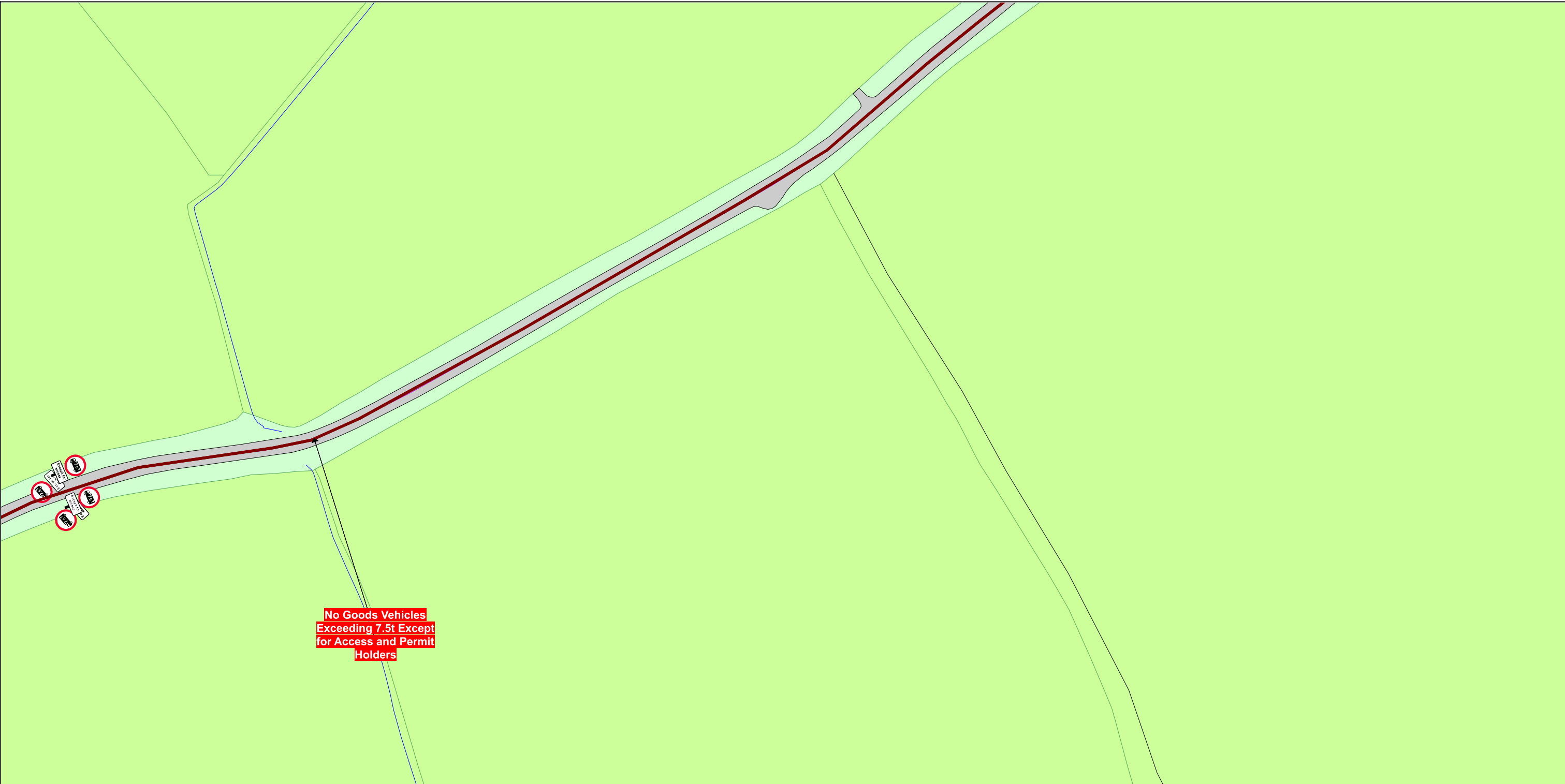
<p>SCALE - 1 : 1250 at A3 size</p> <p>NOTE: SEE MOVING MAP SCHEDULE LEGEND FOR RESTRICTIONS DISPLAYED</p> <div data-bbox="189 1801 302 1915"> </div> <p>This map is reproduced from Ordnance Survey material with the permission of Ordnance Survey on behalf of the Controller of Her Majesty's Stationery Office © Crown Copyright. Unauthorised reproduction infringes Crown copyright and may lead to prosecution or civil proceedings. Buckinghamshire Council Licence No: 100021529 2025</p> <div data-bbox="1086 1906 1389 1990"> </div>	<div data-bbox="1537 1688 2012 1969"> </div>	<p>Status: PROPOSED</p> <p>Tile Reference: Tile Ref: CU61</p> <p>Sheet Revision Number: 2</p> <p>Sheet Active From: 18/07/2025</p>
---	--	--

The Buckinghamshire Council (Traffic Movement) Order 2021



<p>SCALE - 1 : 1250 at A3 size</p> <p>NOTE: SEE MOVING MAP SCHEDULE LEGEND FOR RESTRICTIONS DISPLAYED</p> <p>This map is reproduced from Ordnance Survey material with the permission of Ordnance Survey on behalf of the Controller of Her Majesty's Stationery Office © Crown Copyright. Unauthorised reproduction infringes Crown copyright and may lead to prosecution or civil proceedings. Buckinghamshire Council Licence No: 100021529 2025</p>  		<p>Status: PROPOSED</p> <p>Tile Reference: Tile Ref: CU62</p> <p>Sheet Revision Number: 3</p> <p>Sheet Active From: 18/07/2025</p>
---	---	--

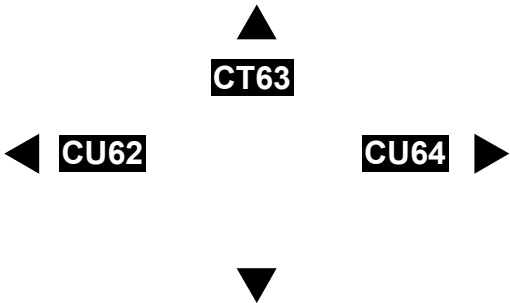
The Buckinghamshire Council (Traffic Movement) Order 2021



SCALE - 1 : 1250 at A3 size NOTE: SEE MOVING MAP SCHEDULE LEGEND FOR RESTRICTIONS DISPLAYED



This map is reproduced from Ordnance Survey material with the permission of Ordnance Survey on behalf of the Controller of Her Majesty's Stationery Office © Crown Copyright. Unauthorised reproduction infringes Crown copyright and may lead to prosecution or civil proceedings. Buckinghamshire Council Licence No: 100021529 2025



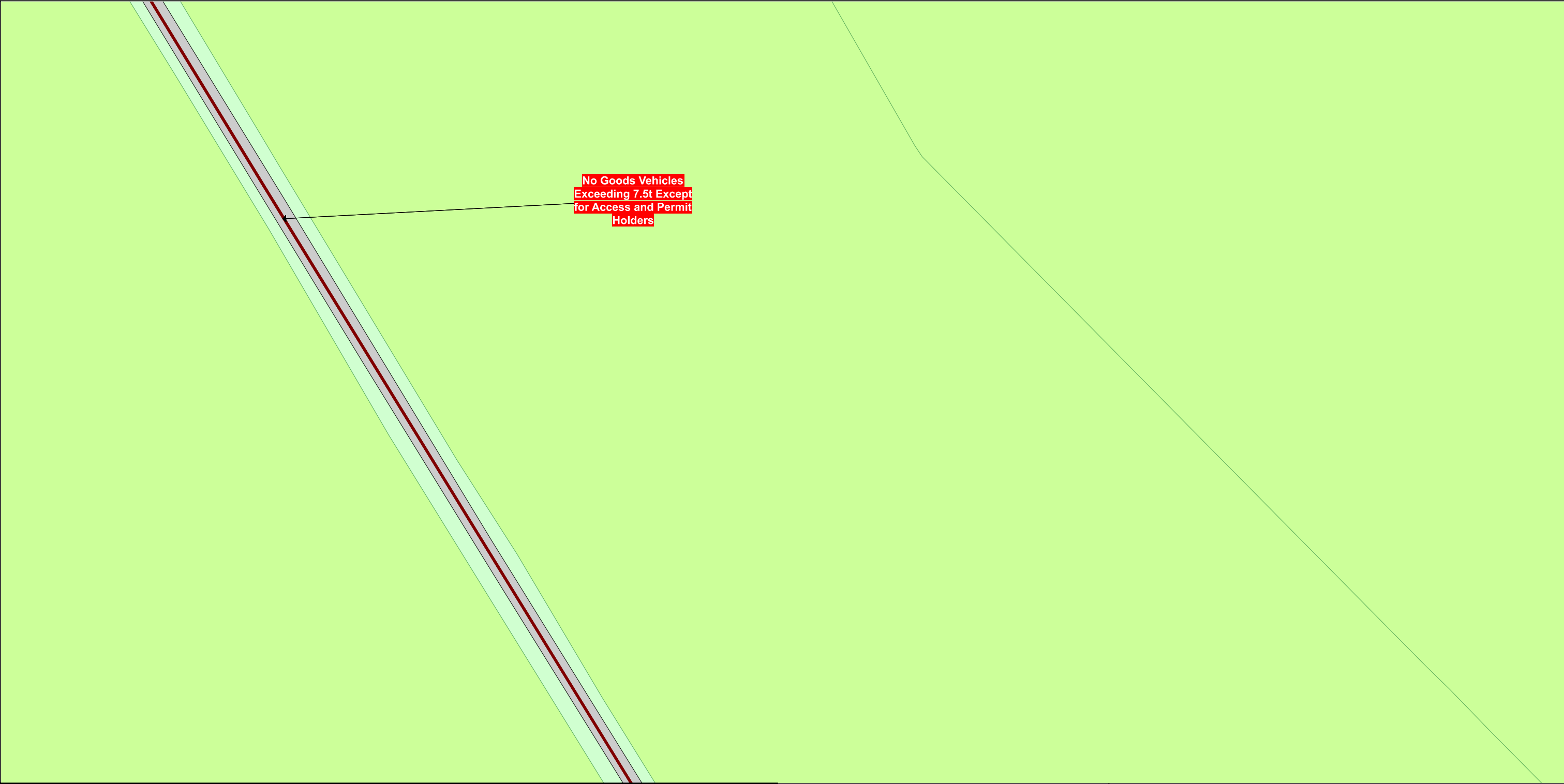
Status: PROPOSED

Tile Reference: Tile Ref: CU63

Sheet Revision Number: 3

Sheet Active From: 18/07/2025

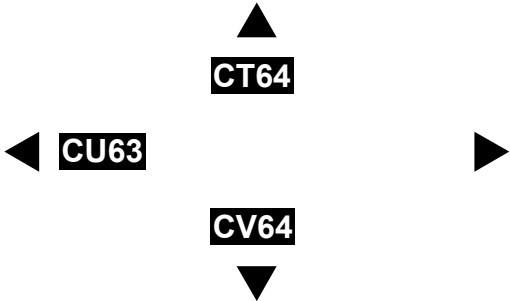
The Buckinghamshire Council (Traffic Movement) Order 2021



SCALE - 1 : 1250 at A3 size NOTE: SEE MOVING MAP SCHEDULE LEGEND FOR RESTRICTIONS DISPLAYED



This map is reproduced from Ordnance Survey material with the permission of Ordnance Survey on behalf of the Controller of Her Majesty's Stationery Office © Crown Copyright. Unauthorised reproduction infringes Crown copyright and may lead to prosecution or civil proceedings.
Buckinghamshire Council
Licence No: 100021529 2025



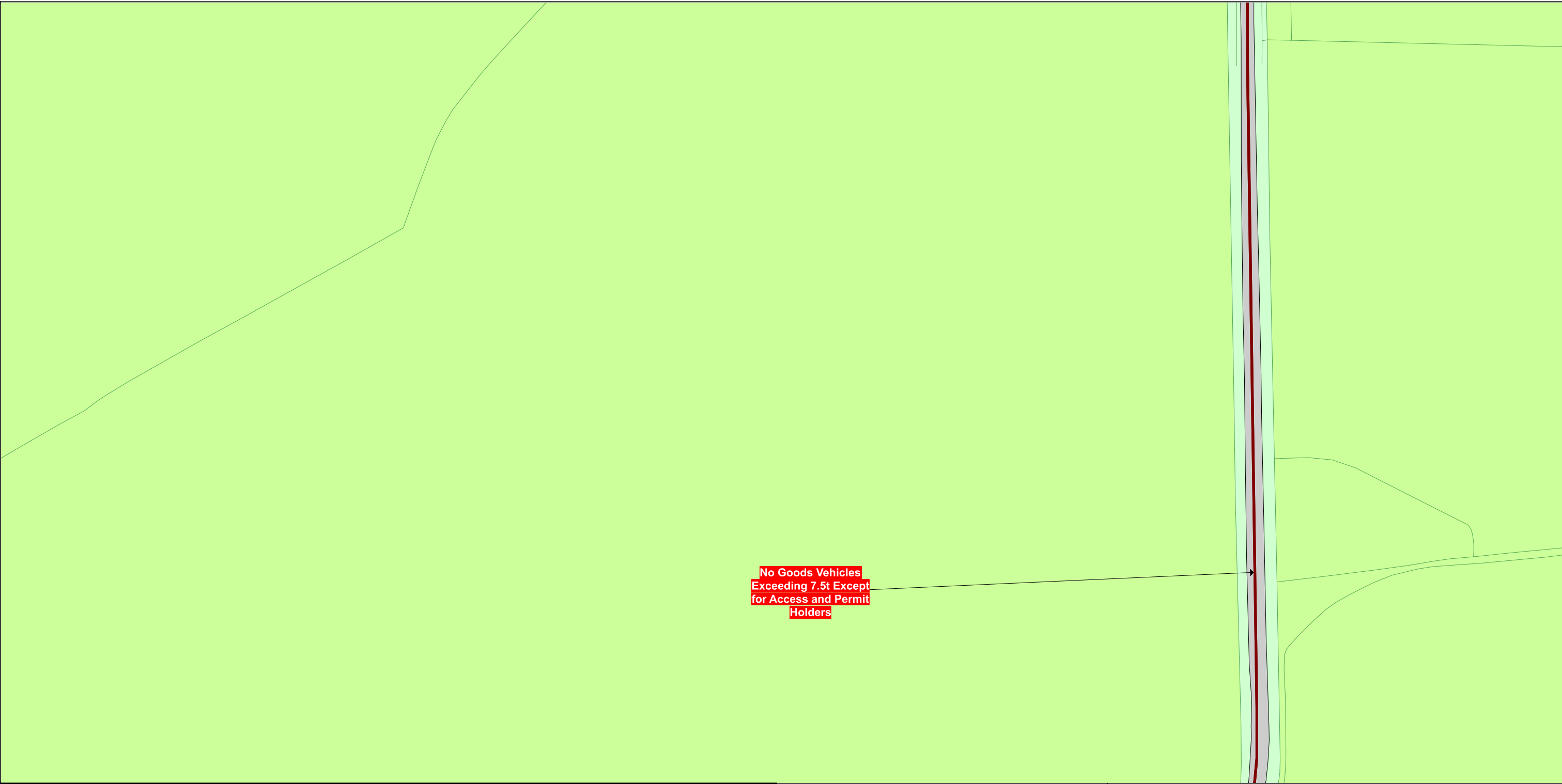
Status: PROPOSED

Tile Reference: Tile Ref: CU64

Sheet Revision Number: 3

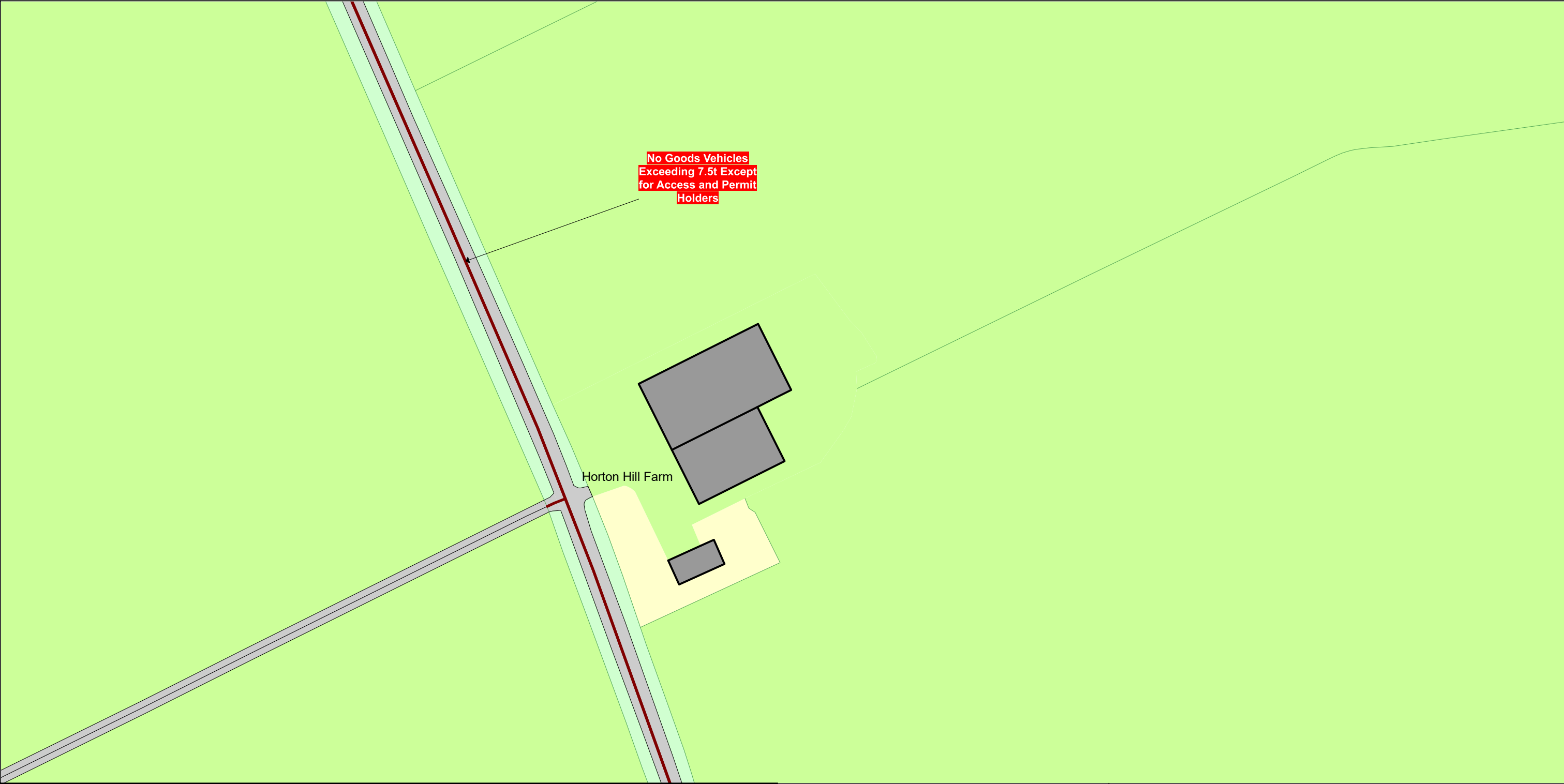
Sheet Active From: 18/07/2025

The Buckinghamshire Council (Traffic Movement) Order 2021



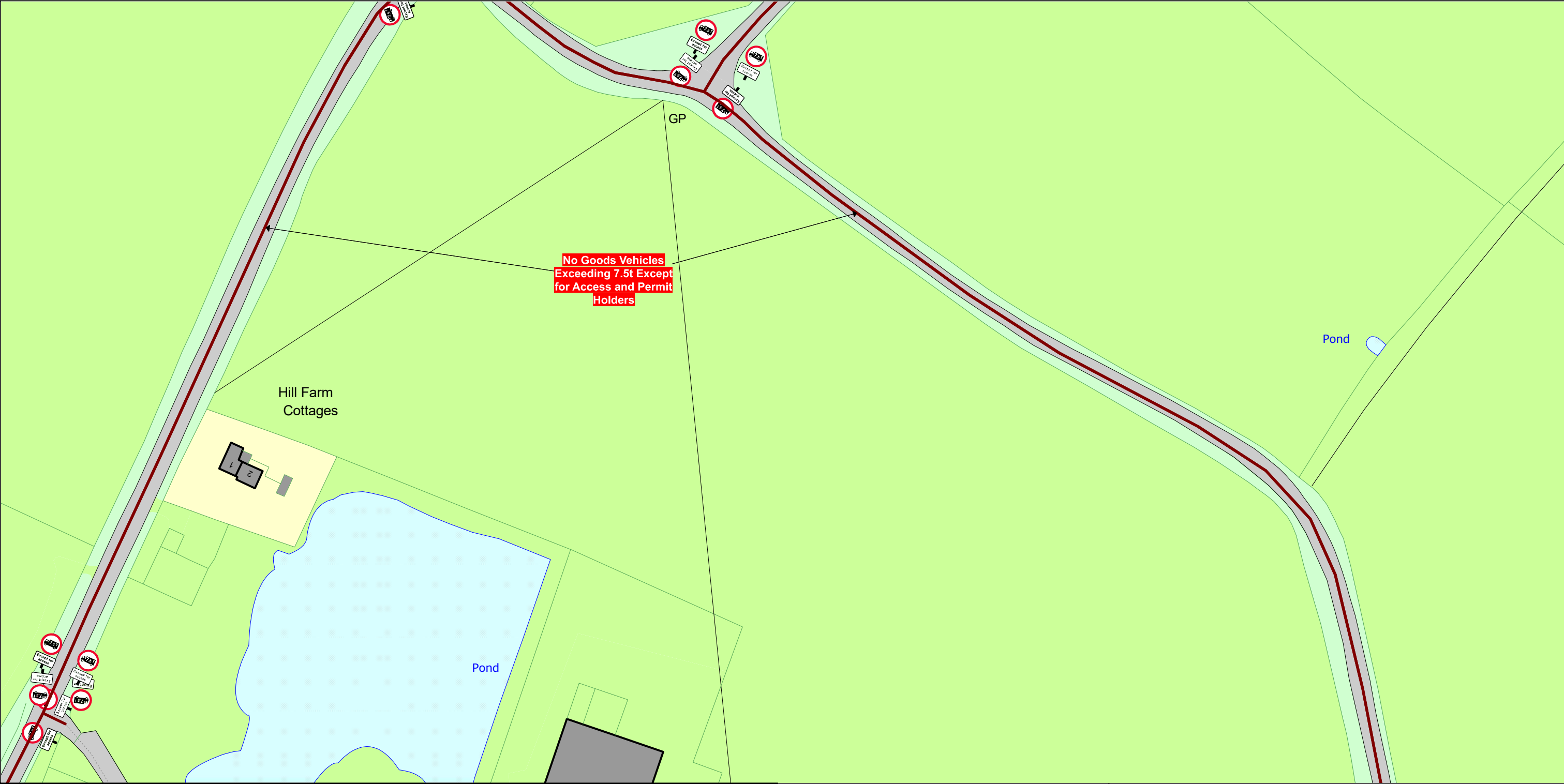
<p>SCALE - 1 : 1250 at A3 size</p> <p>NOTE: SEE MOVING MAP SCHEDULE LEGEND FOR RESTRICTIONS DISPLAYED</p> <div><p>This map is reproduced from Ordnance Survey material with the permission of Ordnance Survey on behalf of the Controller of Her Majesty's Stationery Office © Crown Copyright. Unauthorised reproduction infringes Crown copyright and may lead to prosecution or civil proceedings. Buckinghamshire Council Licence No: 100021529 2025</p></div>	<div><p>CT67</p><p>CV67</p></div>	<p>Status: PROPOSED</p> <p>Tile Reference: Tile Ref: CU67</p> <p>Sheet Revision Number: 2</p> <p>Sheet Active From: 18/07/2025</p>
--	---	--

The Buckinghamshire Council (Traffic Movement) Order 2021



<p>SCALE - 1 : 1250 at A3 size</p> <p>NOTE: SEE MOVING MAP SCHEDULE LEGEND FOR RESTRICTIONS DISPLAYED</p> <div><p>This map is reproduced from Ordnance Survey material with the permission of Ordnance Survey on behalf of the Controller of Her Majesty's Stationery Office © Crown Copyright. Unauthorised reproduction infringes Crown copyright and may lead to prosecution or civil proceedings. Buckinghamshire Council Licence No: 100021529 2025</p></div>	<div></div>	<p>Status: PROPOSED</p> <p>Tile Reference: Tile Ref: CU70</p> <p>Sheet Revision Number: 2</p> <p>Sheet Active From: 18/07/2025</p>
--	---	--

The Buckinghamshire Council (Traffic Movement) Order 2021



SCALE - 1 : 1250 at A3 size

NOTE: SEE MOVING MAP SCHEDULE LEGEND FOR RESTRICTIONS DISPLAYED

This map is reproduced from Ordnance Survey material with the permission of Ordnance Survey on behalf of the Controller of Her Majesty's Stationery Office © Crown Copyright. Unauthorised reproduction infringes Crown copyright and may lead to prosecution or civil proceedings.
Buckinghamshire Council
Licence No: 100021529 2025







Status: PROPOSED

Tile Reference: Tile Ref: CU72

Sheet Revision Number: 3

Sheet Active From: 18/07/2025

The Buckinghamshire Council (Traffic Movement) Order 2021



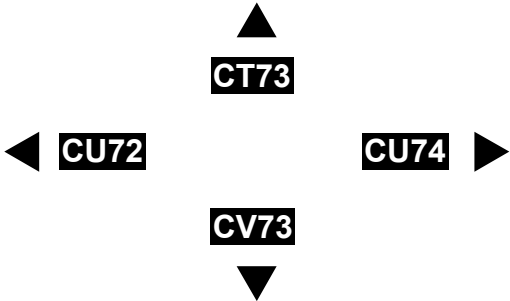
SCALE - 1 : 1250

at A3 size

NOTE: SEE MOVING MAP SCHEDULE LEGEND FOR RESTRICTIONS DISPLAYED



This map is reproduced from Ordnance Survey material with the permission of Ordnance Survey on behalf of the Controller of Her Majesty's Stationery Office © Crown Copyright. Unauthorised reproduction infringes Crown copyright and may lead to prosecution or civil proceedings. Buckinghamshire Council Licence No: 100021529 2025



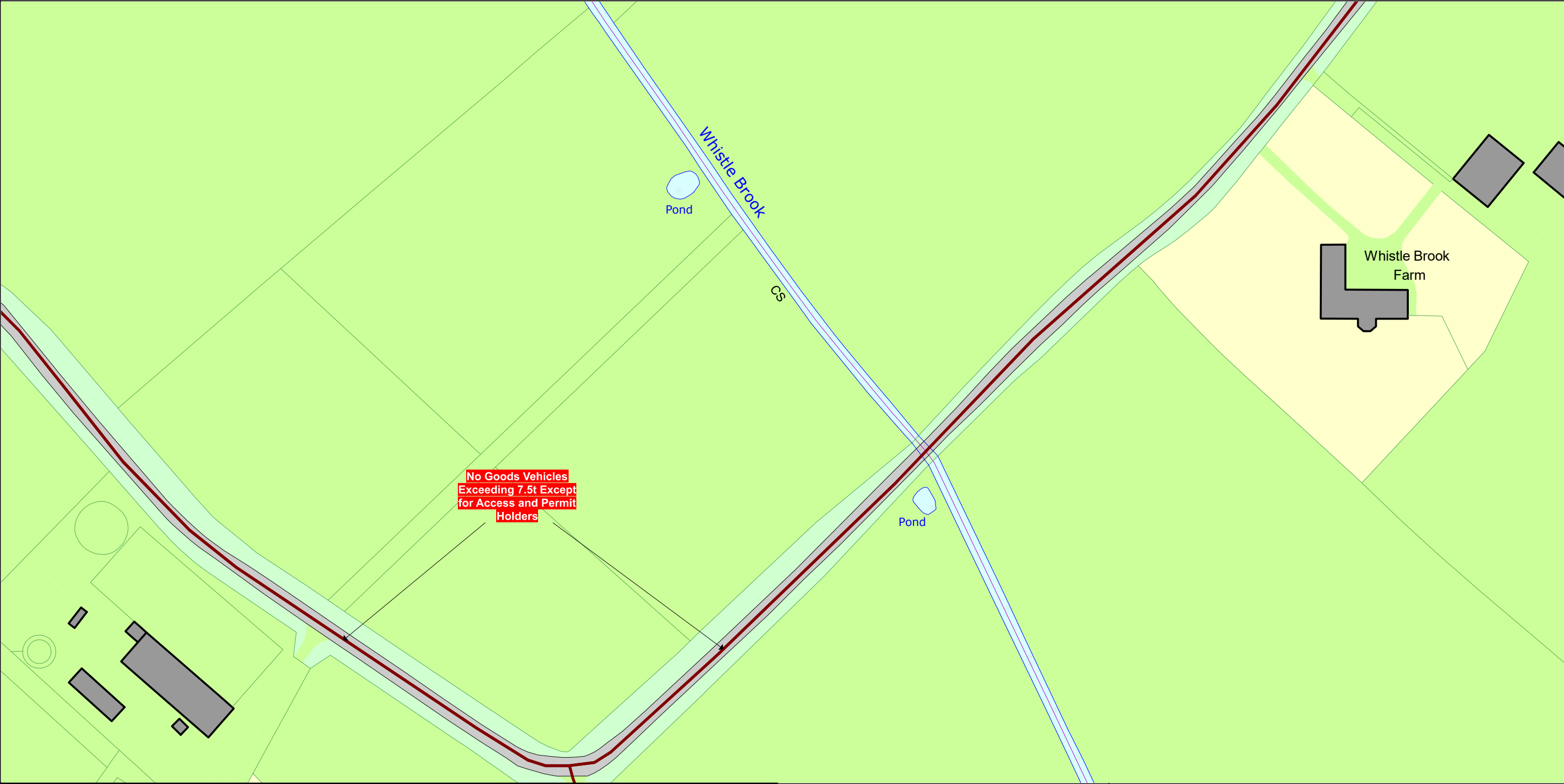
Status: PROPOSED

Tile Reference: Tile Ref: CU73

Sheet Revision Number: 2

Sheet Active From: 18/07/2025

The Buckinghamshire Council (Traffic Movement) Order 2021



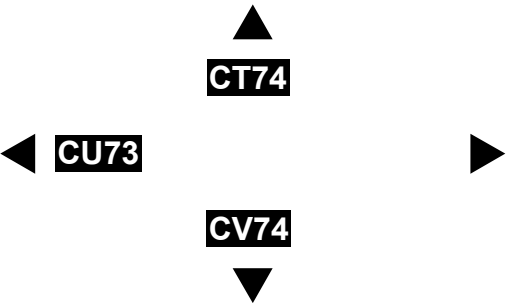
No Goods Vehicles
Exceeding 7.5t Except
for Access and Permit
Holders

SCALE - 1 : 1250 at A3 size

NOTE: SEE MOVING MAP SCHEDULE LEGEND FOR RESTRICTIONS DISPLAYED



This map is reproduced from Ordnance Survey material with the permission of Ordnance Survey on behalf of the Controller of Her Majesty's Stationery Office © Crown Copyright. Unauthorised reproduction infringes Crown copyright and may lead to prosecution or civil proceedings. Buckinghamshire Council Licence No: 100021529 2025



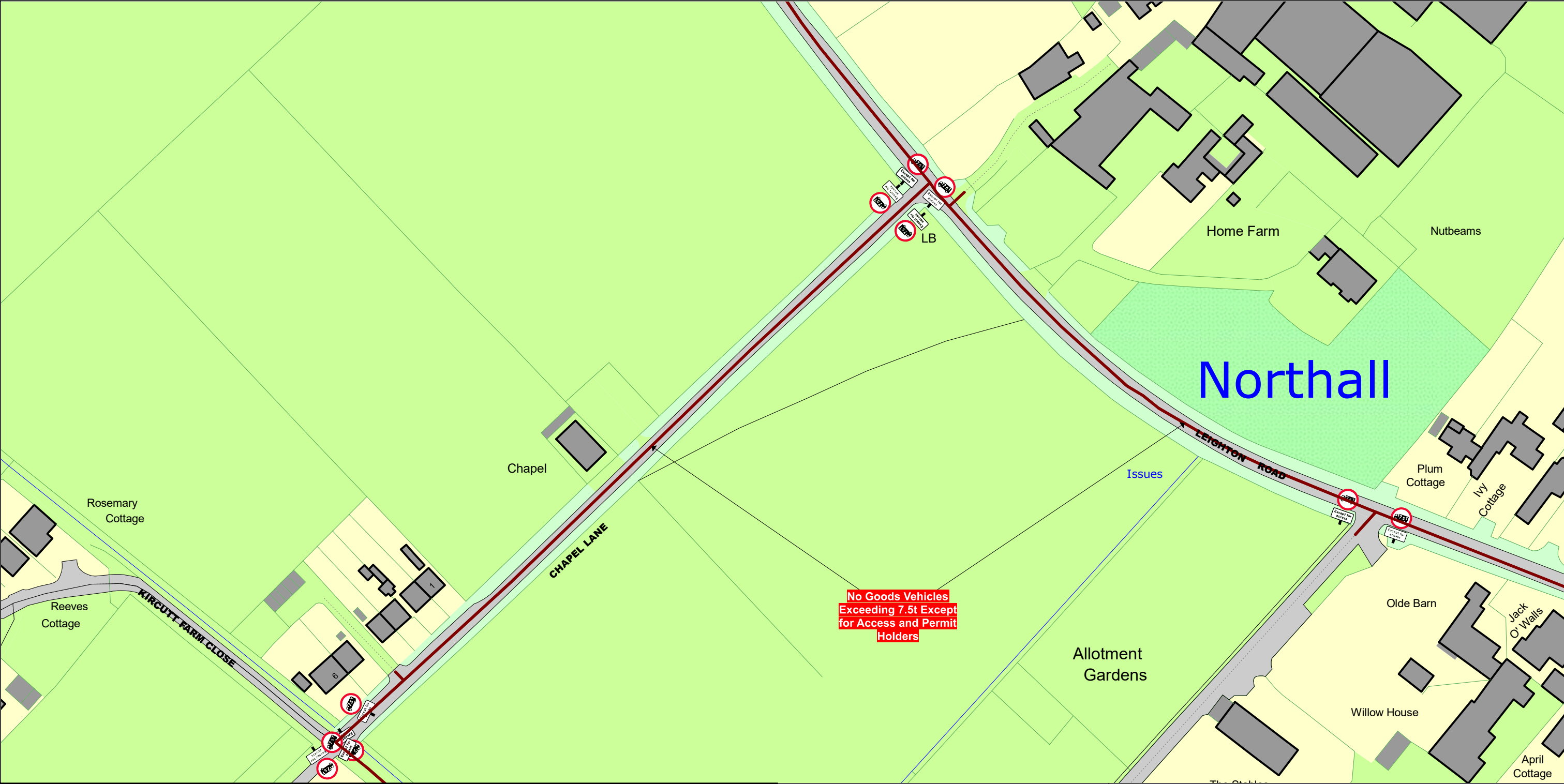
Status: PROPOSED

Tile Reference: Tile Ref: CU74

Sheet Revision Number: 2

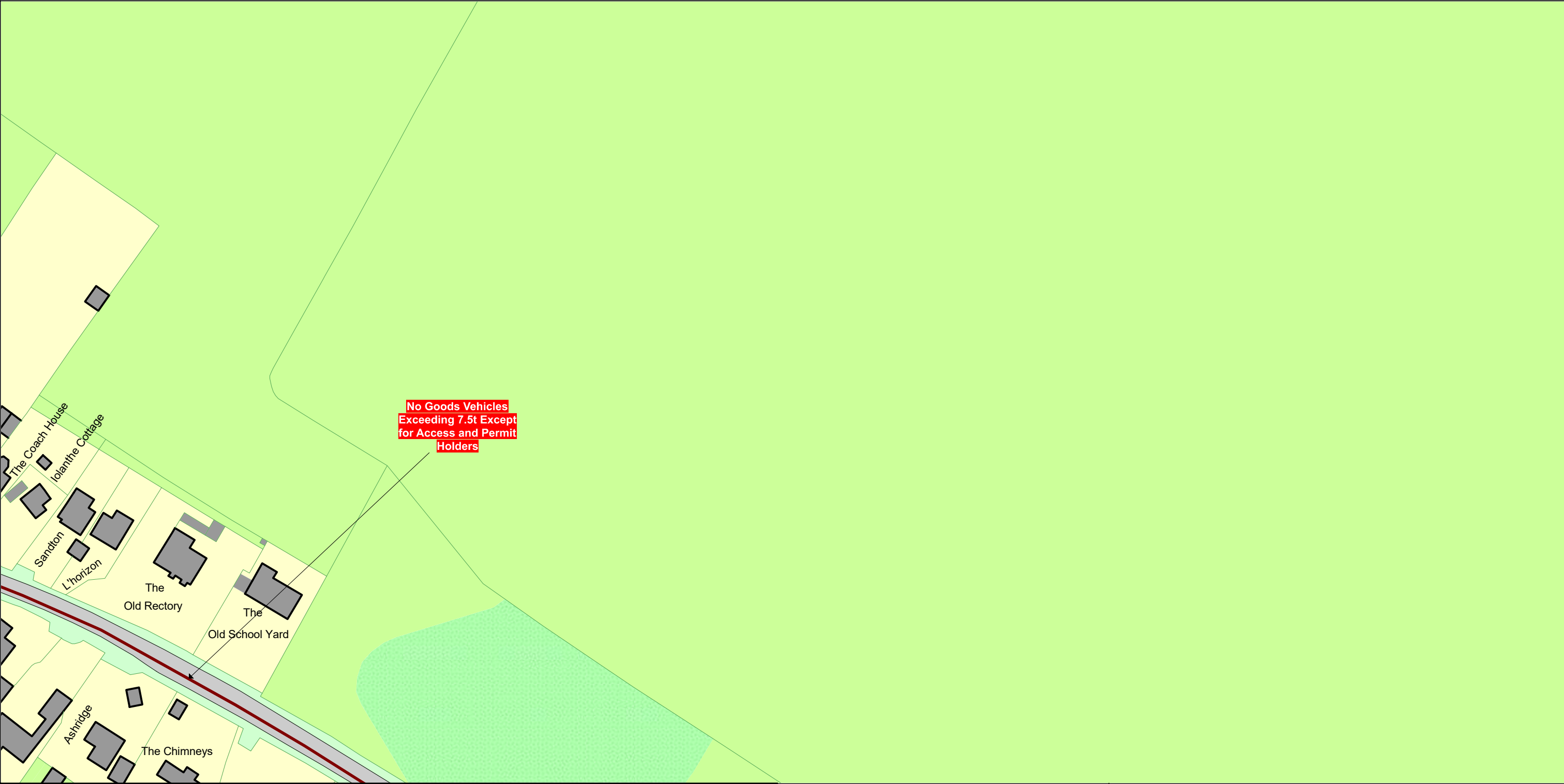
Sheet Active From: 18/07/2025

The Buckinghamshire Council (Traffic Movement) Order 2021



<p>SCALE - 1 : 1250 at A3 size</p> <p>NOTE: SEE MOVING MAP SCHEDULE LEGEND FOR RESTRICTIONS DISPLAYED</p> <p>This map is reproduced from Ordnance Survey material with the permission of Ordnance Survey on behalf of the Controller of Her Majesty's Stationery Office © Crown Copyright. Unauthorised reproduction infringes Crown copyright and may lead to prosecution or civil proceedings. Buckinghamshire Council Licence No: 100021529 2025</p>  		<p>Status: PROPOSED</p> <p>Tile Reference: Tile Ref: CU76</p> <p>Sheet Revision Number: 3</p> <p>Sheet Active From: 18/07/2025</p>
---	---	--

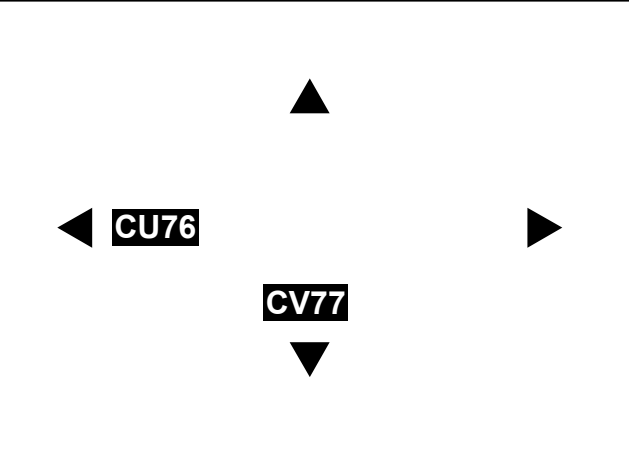
The Buckinghamshire Council (Traffic Movement) Order 2021



SCALE - 1 : 1250 at A3 size

This map is reproduced from Ordnance Survey material with the permission of Ordnance Survey on behalf of the Controller of Her Majesty's Stationery Office © Crown Copyright. Unauthorised reproduction infringes Crown copyright and may lead to prosecution or civil proceedings.
Buckinghamshire Council
Licence No: 100021529 2025

NOTE: SEE MOVING MAP SCHEDULE LEGEND FOR RESTRICTIONS DISPLAYED



Status: PROPOSED

Tile Reference: Tile Ref: CU77

Sheet Revision Number: 3

Sheet Active From: 18/07/2025

The Buckinghamshire Council (Traffic Movement) Order 2021



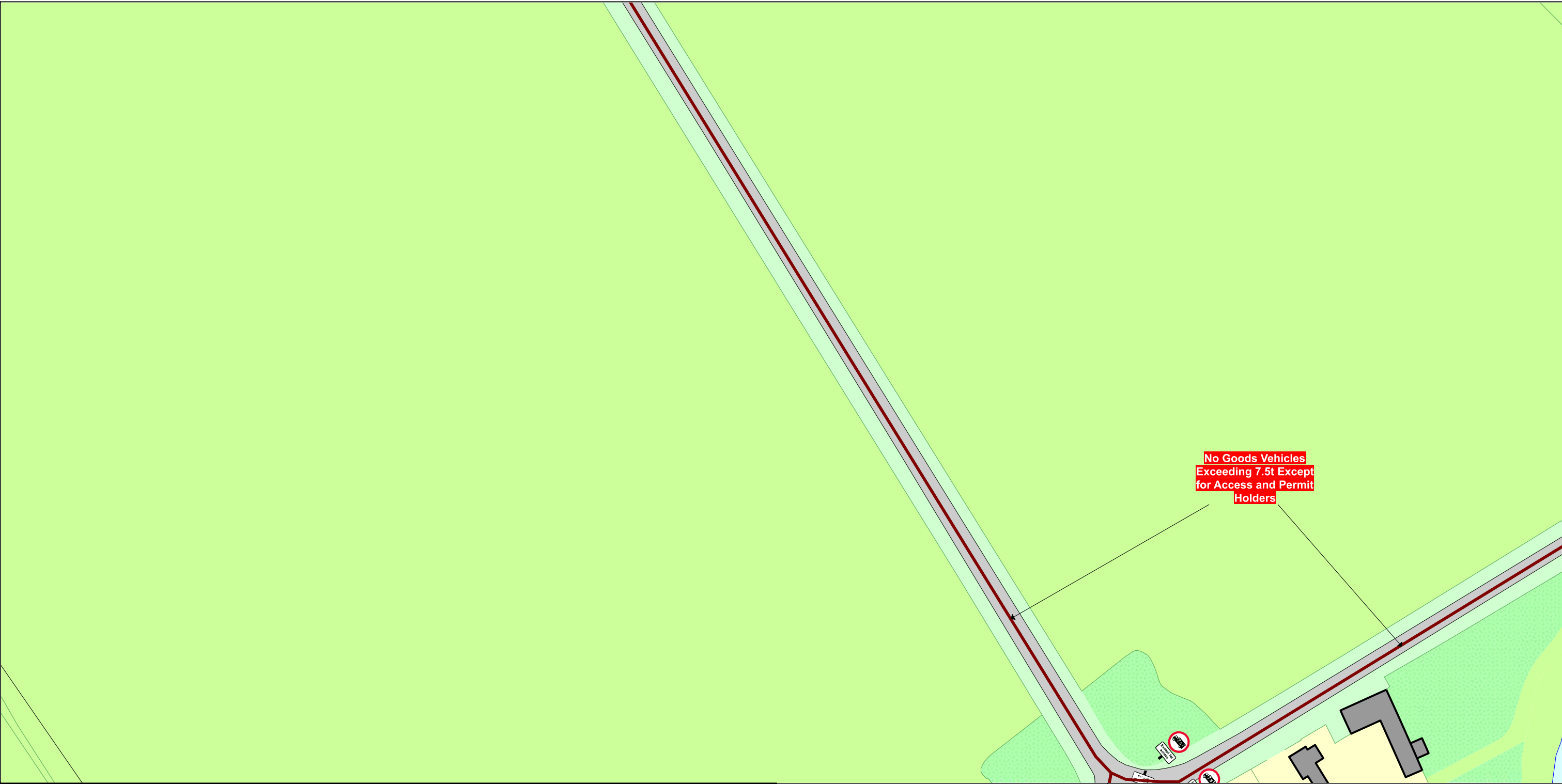
<p>SCALE - 1 : 1250 at A3 size</p> <p>NOTE: SEE MOVING MAP SCHEDULE LEGEND FOR RESTRICTIONS DISPLAYED</p> <div><p>This map is reproduced from Ordnance Survey material with the permission of Ordnance Survey on behalf of the Controller of Her Majesty's Stationery Office © Crown Copyright. Unauthorised reproduction infringes Crown copyright and may lead to prosecution or civil proceedings. Buckinghamshire Council Licence No: 100021529 2025</p></div>	<div></div>	<p>Status: PROPOSED</p> <p>Tile Reference: Tile Ref: CV61</p> <p>Sheet Revision Number: 3</p> <p>Sheet Active From: 18/07/2025</p>
--	--	--

The Buckinghamshire Council (Traffic Movement) Order 2021



<p>SCALE - 1 : 1250 at A3 size</p> <p>NOTE: SEE MOVING MAP SCHEDULE LEGEND FOR RESTRICTIONS DISPLAYED</p> <div><p>This map is reproduced from Ordnance Survey material with the permission of Ordnance Survey on behalf of the Controller of Her Majesty's Stationery Office © Crown Copyright. Unauthorised reproduction infringes Crown copyright and may lead to prosecution or civil proceedings. Buckinghamshire Council Licence No: 100021529 2025</p></div>	<div></div>	<p>Status: PROPOSED</p> <p>Tile Reference: Tile Ref: CV62</p> <p>Sheet Revision Number: 3</p> <p>Sheet Active From: 18/07/2025</p>
--	-------------	--



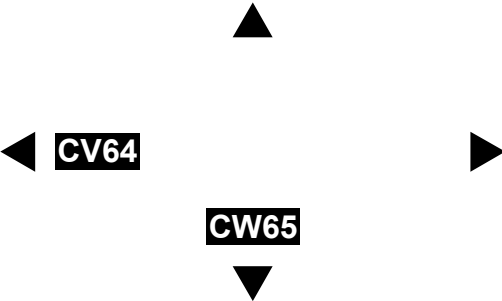
The Buckinghamshire Council (Traffic Movement) Order 2021



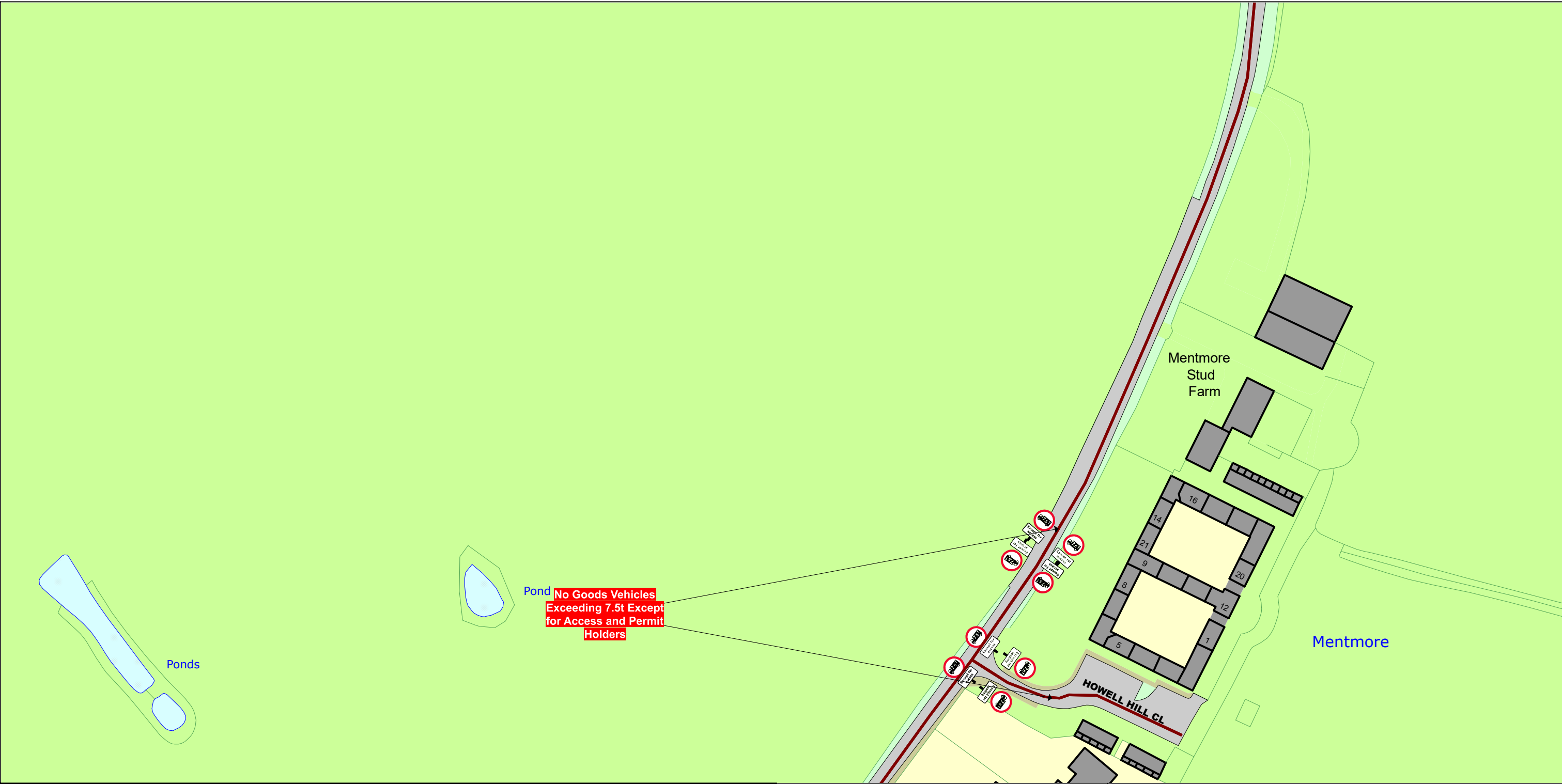
<p>SCALE - 1 : 1250 at A3 size</p> <p>NOTE: SEE MOVING MAP SCHEDULE LEGEND FOR RESTRICTIONS DISPLAYED</p> <p>This map is reproduced from Ordnance Survey material with the permission of Ordnance Survey on behalf of the Controller of Her Majesty's Stationery Office © Crown Copyright. Unauthorised reproduction infringes Crown copyright and may lead to prosecution or civil proceedings. Buckinghamshire Council Licence No: 100021529 2025</p> 		<p>Status: PROPOSED</p> <p>Tile Reference: Tile Ref: CV64</p> <p>Sheet Revision Number: 3</p> <p>Sheet Active From: 18/07/2025</p>
---	---	--

The Buckinghamshire Council (Traffic Movement) Order 2021



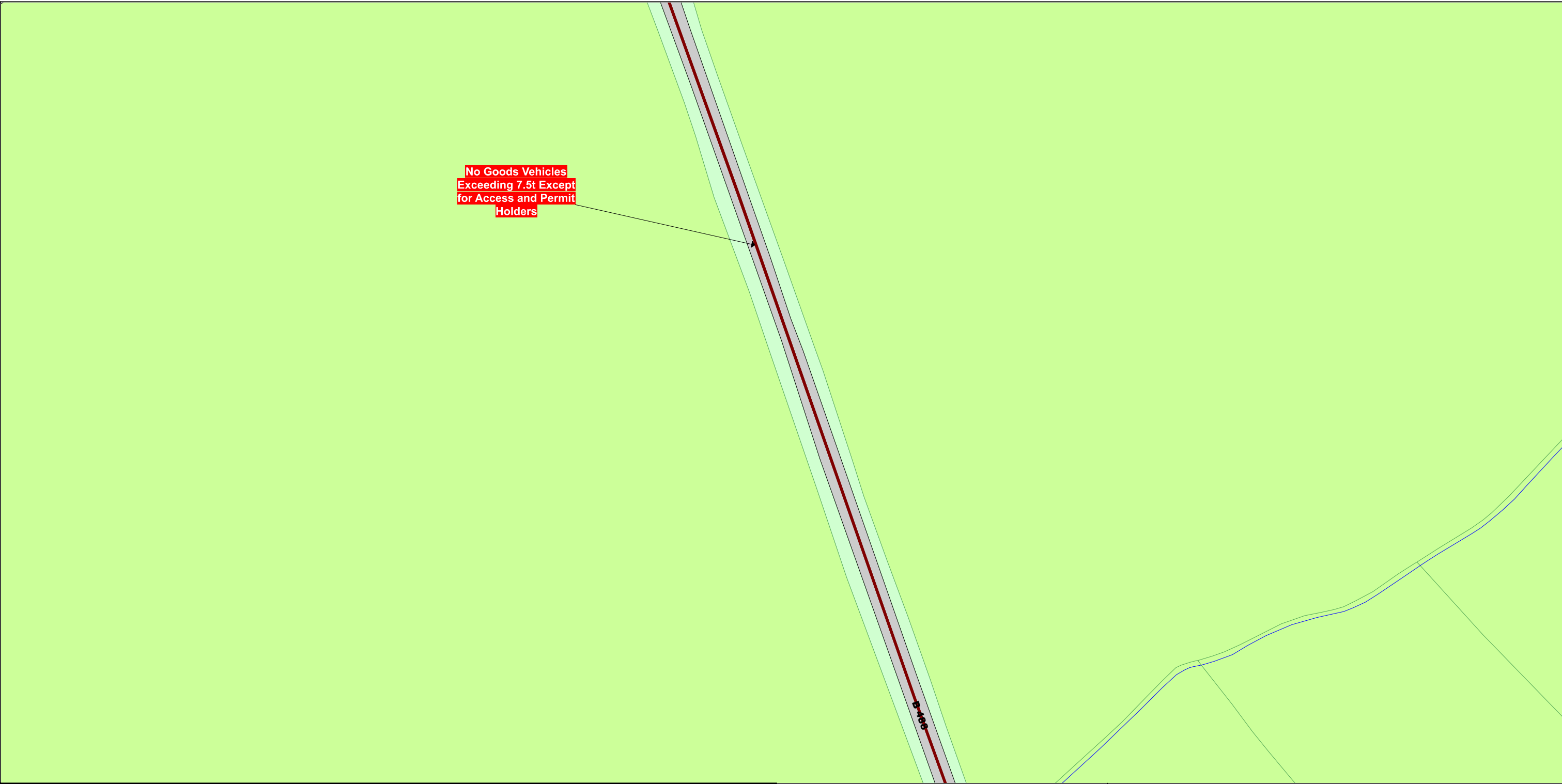
<p>SCALE - 1 : 1250 at A3 size</p> <p>NOTE: SEE MOVING MAP SCHEDULE LEGEND FOR RESTRICTIONS DISPLAYED</p> <p>This map is reproduced from Ordnance Survey material with the permission of Ordnance Survey on behalf of the Controller of Her Majesty's Stationery Office © Crown Copyright. Unauthorised reproduction infringes Crown copyright and may lead to prosecution or civil proceedings. Buckinghamshire Council Licence No: 100021529 2025</p>  		<p>Status: PROPOSED</p> <p>Tile Reference: Tile Ref: CV65</p> <p>Sheet Revision Number: 2</p> <p>Sheet Active From: 18/07/2025</p>
---	---	--

The Buckinghamshire Council (Traffic Movement) Order 2021



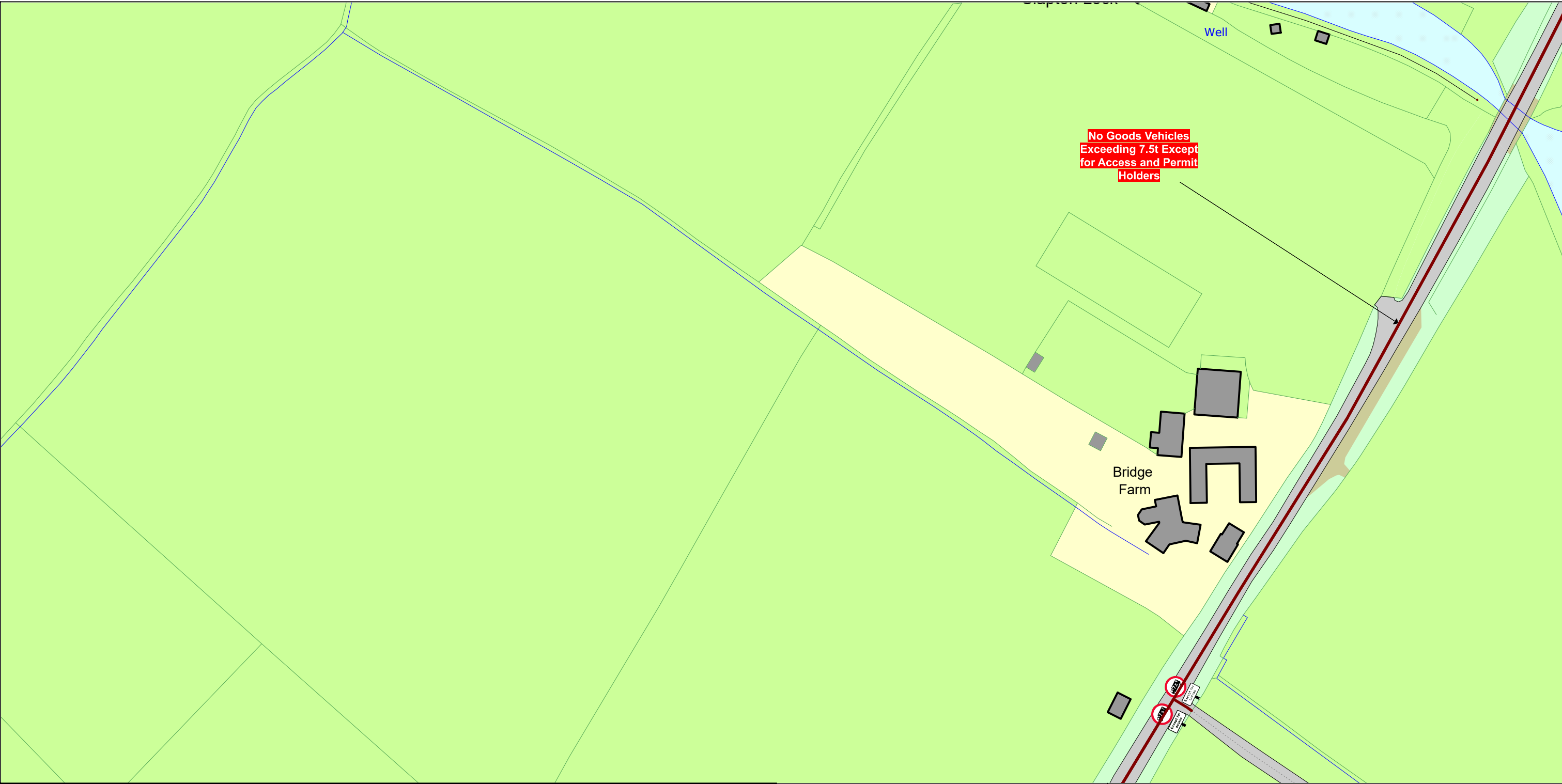
<p>SCALE - 1 : 1250 at A3 size</p> <p>NOTE: SEE MOVING MAP SCHEDULE LEGEND FOR RESTRICTIONS DISPLAYED</p> <p>This map is reproduced from Ordnance Survey material with the permission of Ordnance Survey on behalf of the Controller of Her Majesty's Stationery Office © Crown Copyright. Unauthorised reproduction infringes Crown copyright and may lead to prosecution or civil proceedings. Buckinghamshire Council Licence No: 100021529 2025</p> 	<p>▲ CU67</p> <p>◀ ▶</p> <p>CW67 ▼</p>	<p>Status: PROPOSED</p> <p>Tile Reference: Tile Ref: CV67</p> <p>Sheet Revision Number: 3</p> <p>Sheet Active From: 18/07/2025</p>
---	---	--



The Buckinghamshire Council (Traffic Movement) Order 2021



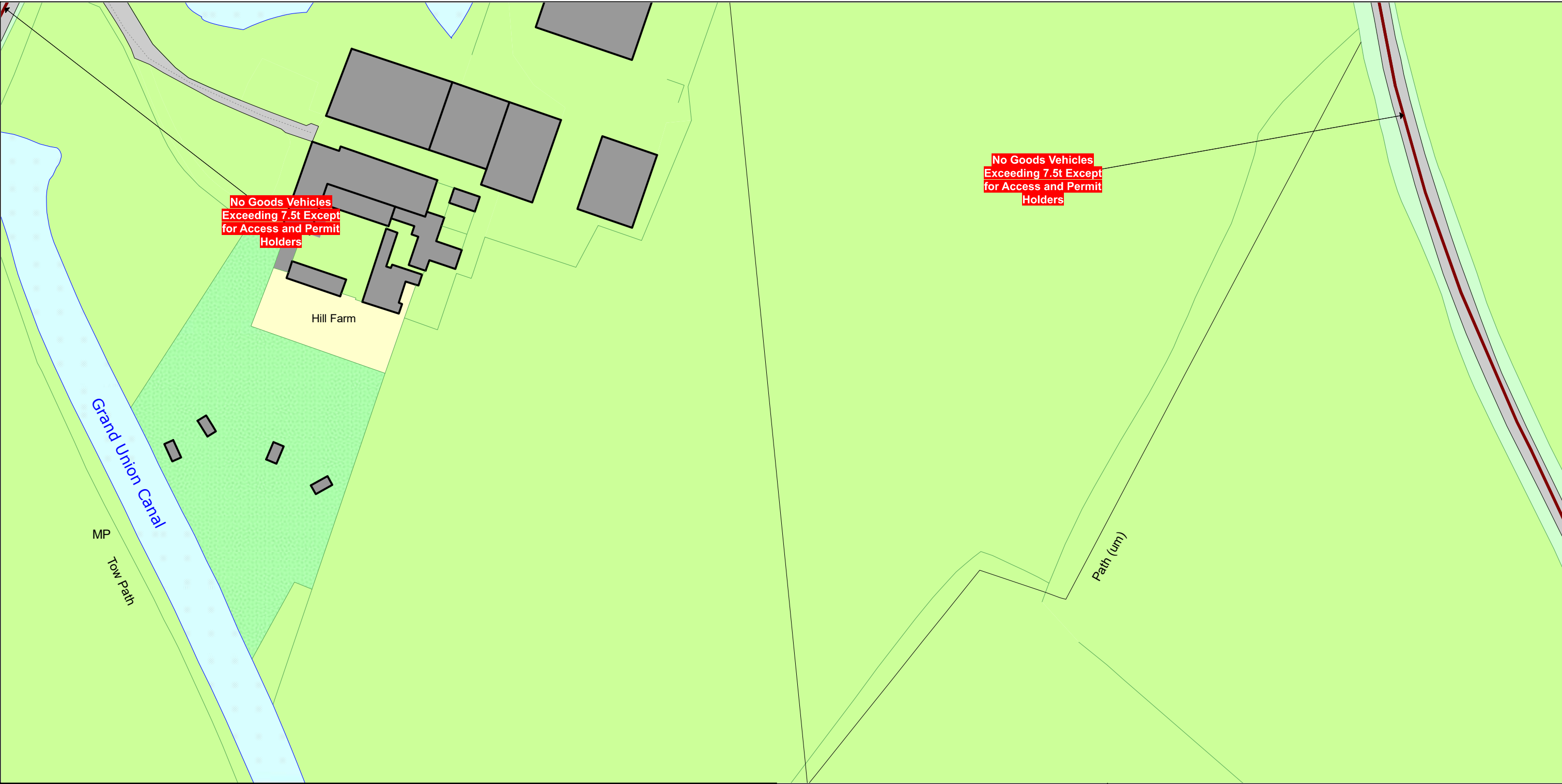
<p>SCALE - 1 : 1250 at A3 size</p> <p>NOTE: SEE MOVING MAP SCHEDULE LEGEND FOR RESTRICTIONS DISPLAYED</p> <div><p>This map is reproduced from Ordnance Survey material with the permission of Ordnance Survey on behalf of the Controller of Her Majesty's Stationery Office © Crown Copyright. Unauthorised reproduction infringes Crown copyright and may lead to prosecution or civil proceedings. Buckinghamshire Council Licence No: 100021529 2025</p><div><p>Buckinghamshire Council</p></div></div>	<div></div>	<p>Status: PROPOSED</p> <p>Tile Reference: Tile Ref: CV70</p> <p>Sheet Revision Number: 2</p> <p>Sheet Active From: 18/07/2025</p>
--	-------------	--



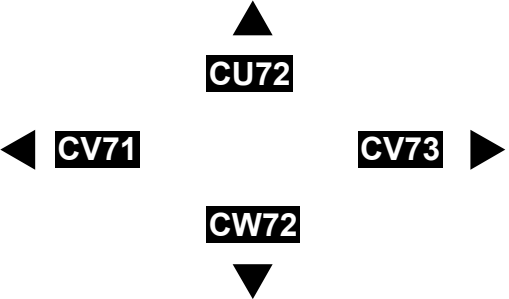
The Buckinghamshire Council (Traffic Movement) Order 2021



<p>SCALE - 1 : 1250 at A3 size</p> <p>NOTE: SEE MOVING MAP SCHEDULE LEGEND FOR RESTRICTIONS DISPLAYED</p> <p>This map is reproduced from Ordnance Survey material with the permission of Ordnance Survey on behalf of the Controller of Her Majesty's Stationery Office © Crown Copyright. Unauthorised reproduction infringes Crown copyright and may lead to prosecution or civil proceedings. Buckinghamshire Council Licence No: 100021529 2025</p> <p></p> <p></p>	<p>▲</p> <p>◀ CV70 CV72 ▶</p> <p>CW71 ▼</p>	<p>Status: PROPOSED</p> <p>Tile Reference: Tile Ref: CV71</p> <p>Sheet Revision Number: 2</p> <p>Sheet Active From: 18/07/2025</p>
---	---	--

The Buckinghamshire Council (Traffic Movement) Order 2021



<p>SCALE - 1 : 1250 at A3 size</p> <p>NOTE: SEE MOVING MAP SCHEDULE LEGEND FOR RESTRICTIONS DISPLAYED</p> <div><p>This map is reproduced from Ordnance Survey material with the permission of Ordnance Survey on behalf of the Controller of Her Majesty's Stationery Office © Crown Copyright. Unauthorised reproduction infringes Crown copyright and may lead to prosecution or civil proceedings. Buckinghamshire Council Licence No: 100021529 2025</p></div>	<div></div>	<p>Status: PROPOSED</p> <p>Tile Reference: Tile Ref: CV72</p> <p>Sheet Revision Number: 2</p> <p>Sheet Active From: 18/07/2025</p>
--	--	--

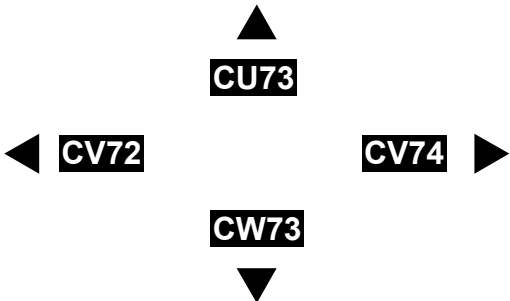
The Buckinghamshire Council (Traffic Movement) Order 2021



SCALE - 1 : 1250 at A3 size NOTE: SEE MOVING MAP SCHEDULE LEGEND FOR RESTRICTIONS DISPLAYED



This map is reproduced from Ordnance Survey material with the permission of Ordnance Survey on behalf of the Controller of Her Majesty's Stationery Office © Crown Copyright. Unauthorised reproduction infringes Crown copyright and may lead to prosecution or civil proceedings.
Buckinghamshire Council
Licence No: 100021529 2025



Status: PROPOSED

Tile Reference: Tile Ref: CV73

Sheet Revision Number: 2

Sheet Active From: 18/07/2025

The Buckinghamshire Council (Traffic Movement) Order 2021

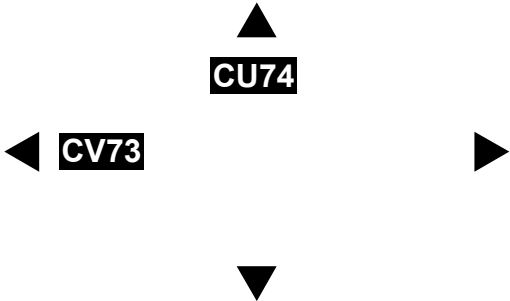


SCALE - 1 : 1250 at A3 size

NOTE: SEE MOVING MAP SCHEDULE LEGEND FOR RESTRICTIONS DISPLAYED



This map is reproduced from Ordnance Survey material with the permission of Ordnance Survey on behalf of the Controller of Her Majesty's Stationery Office © Crown Copyright. Unauthorised reproduction infringes Crown copyright and may lead to prosecution or civil proceedings. Buckinghamshire Council Licence No: 100021529 2025



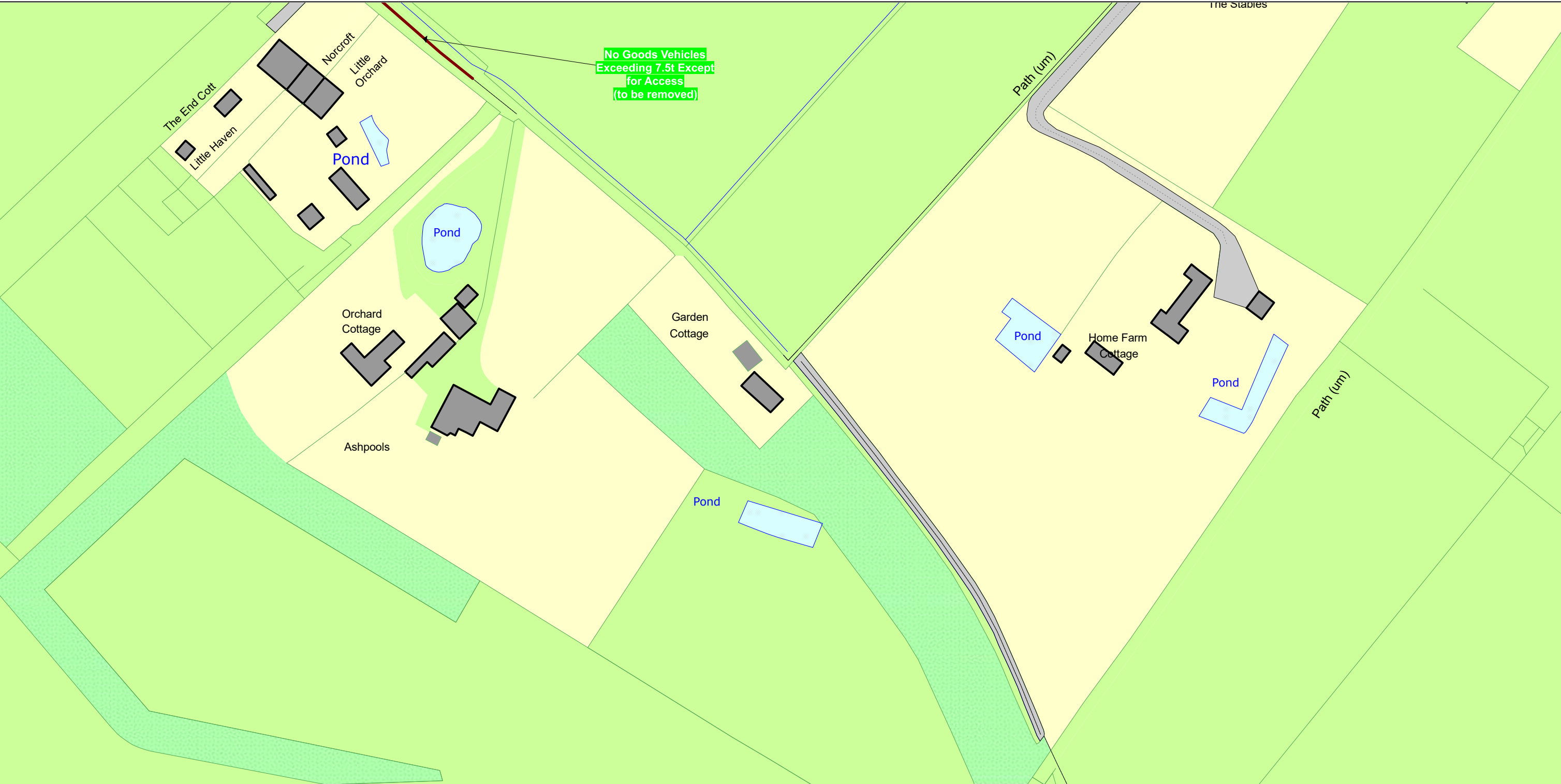
Status: PROPOSED

Tile Reference: Tile Ref: CV74

Sheet Revision Number: 2

Sheet Active From: 18/07/2025

The Buckinghamshire Council (Traffic Movement) Order 2021



<p>SCALE - 1 : 1250 at A3 size</p> <p>NOTE: SEE MOVING MAP SCHEDULE LEGEND FOR RESTRICTIONS DISPLAYED</p> <p>This map is reproduced from Ordnance Survey material with the permission of Ordnance Survey on behalf of the Controller of Her Majesty's Stationery Office © Crown Copyright. Unauthorised reproduction infringes Crown copyright and may lead to prosecution or civil proceedings. Buckinghamshire Council Licence No: 100021529 2025</p>  		<p>Status: PROPOSED</p> <p>Tile Reference: Tile Ref: CV76</p> <p>Sheet Revision Number: 2</p> <p>Sheet Active From: 18/07/2025</p>
---	---	--

The Buckinghamshire Council (Traffic Movement) Order 2021



SCALE -1 : 1250 at A3 size

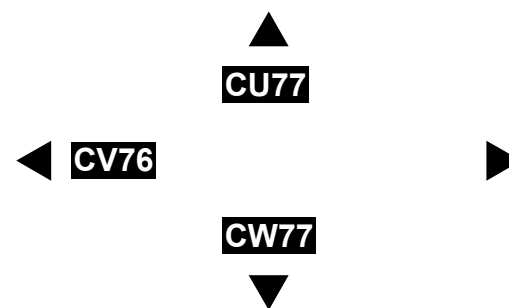
NOTE: SEE MOVING MAP SCHEDULE LEGEND FOR RESTRICTIONS DISPLAYED



This map is reproduced from Ordnance Survey material with the permission of Ordnance Survey on behalf of the Controller of Her Majesty's Stationery Office © Crown Copyright. Unauthorised reproduction infringes Crown copyright and may lead to prosecution or civil proceedings.
Buckinghamshire Council
Licence No: 100021529 2025



**Buckinghamshire
Council**



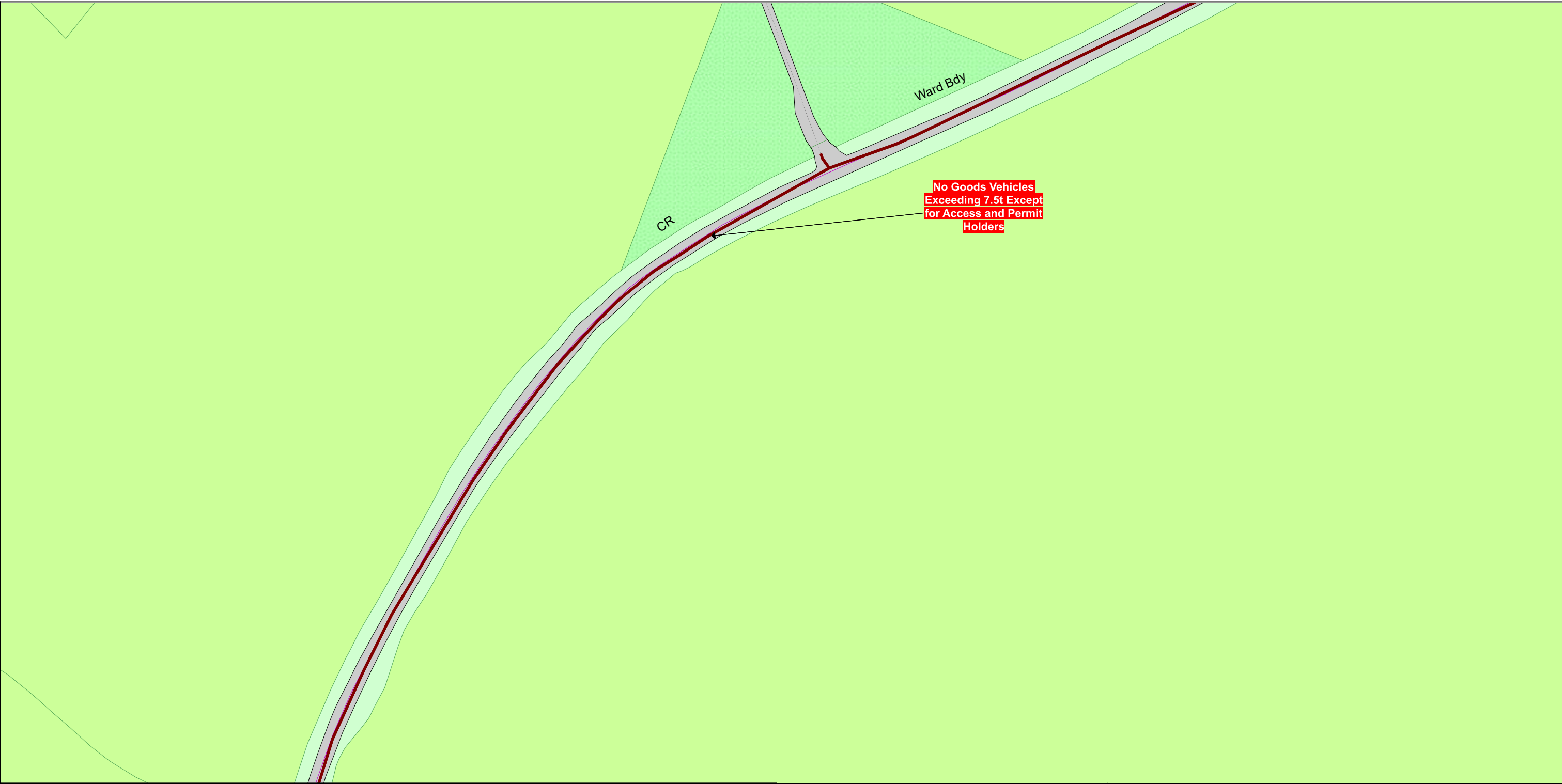
Status: PROPOSED

Tile Reference: Tile Ref: CV77

Sheet Revision Number: 3

Sheet Active From: 18/07/2025

The Buckinghamshire Council (Traffic Movement) Order 2021



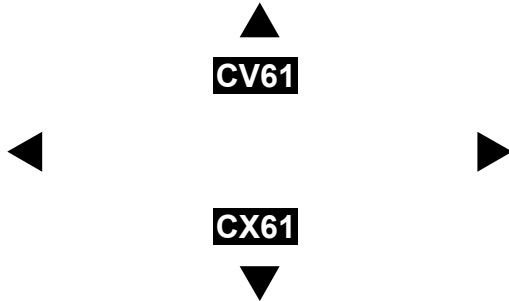
SCALE - 1 : 1250

at A3 size

NOTE: SEE MOVING MAP SCHEDULE LEGEND FOR RESTRICTIONS DISPLAYED



This map is reproduced from Ordnance Survey material with the permission of Ordnance Survey on behalf of the Controller of Her Majesty's Stationery Office © Crown Copyright. Unauthorised reproduction infringes Crown copyright and may lead to prosecution or civil proceedings. Buckinghamshire Council Licence No: 100021529 2025



Status: PROPOSED

Tile Reference: Tile Ref: CW61

Sheet Revision Number: 4

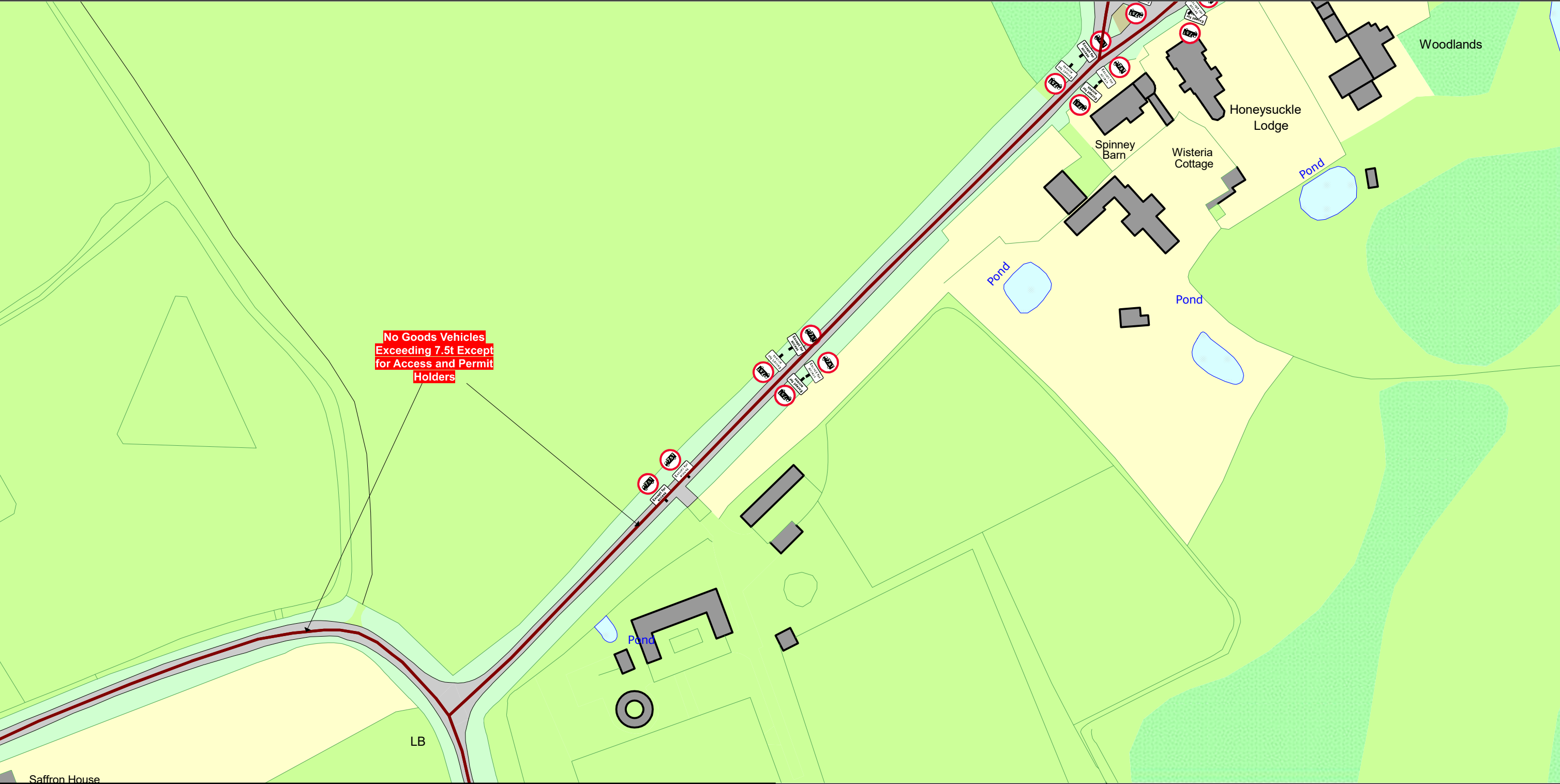
Sheet Active From: 18/07/2025

The Buckinghamshire Council (Traffic Movement) Order 2021



<p>SCALE - 1 : 1250 at A3 size</p> <p>NOTE: SEE MOVING MAP SCHEDULE LEGEND FOR RESTRICTIONS DISPLAYED</p> <div><p>This map is reproduced from Ordnance Survey material with the permission of Ordnance Survey on behalf of the Controller of Her Majesty's Stationery Office © Crown Copyright. Unauthorised reproduction infringes Crown copyright and may lead to prosecution or civil proceedings. Buckinghamshire Council Licence No: 100021529 2025</p></div>	<div></div>	<p>Status: PROPOSED</p> <p>Tile Reference: Tile Ref: CW63</p> <p>Sheet Revision Number: 4</p> <p>Sheet Active From: 18/07/2025</p>
--	-------------	--

The Buckinghamshire Council (Traffic Movement) Order 2021

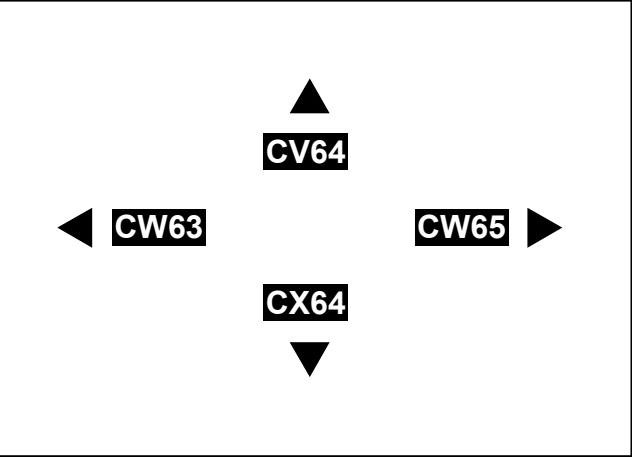


SCALE - 1 : 1250

at A3 size

This map is reproduced from Ordnance Survey material with the permission of Ordnance Survey on behalf of the Controller of Her Majesty's Stationery Office © Crown Copyright. Unauthorised reproduction infringes Crown copyright and may lead to prosecution or civil proceedings.
Buckinghamshire Council
Licence No: 100021529 2025

NOTE: SEE MOVING MAP SCHEDULE LEGEND FOR RESTRICTIONS DISPLAYED



Status: PROPOSED

Tile Reference: Tile Ref: CW64

Sheet Revision Number: 3

Sheet Active From: 18/07/2025

The Buckinghamshire Council (Traffic Movement) Order 2021



SCALE - 1 : 1250

at A3 size

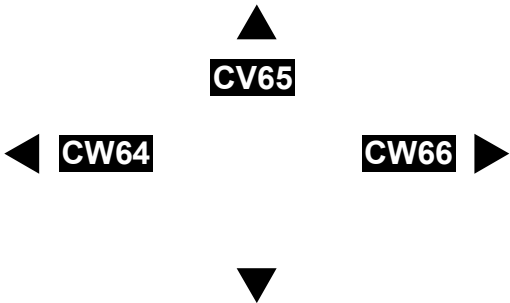
NOTE: SEE MOVING MAP SCHEDULE LEGEND FOR RESTRICTIONS DISPLAYED



This map is reproduced from Ordnance Survey material with the permission of Ordnance Survey on behalf of the Controller of Her Majesty's Stationery Office © Crown Copyright. Unauthorised reproduction infringes Crown copyright and may lead to prosecution or civil proceedings. Buckinghamshire Council Licence No: 100021529 2025



Buckinghamshire Council



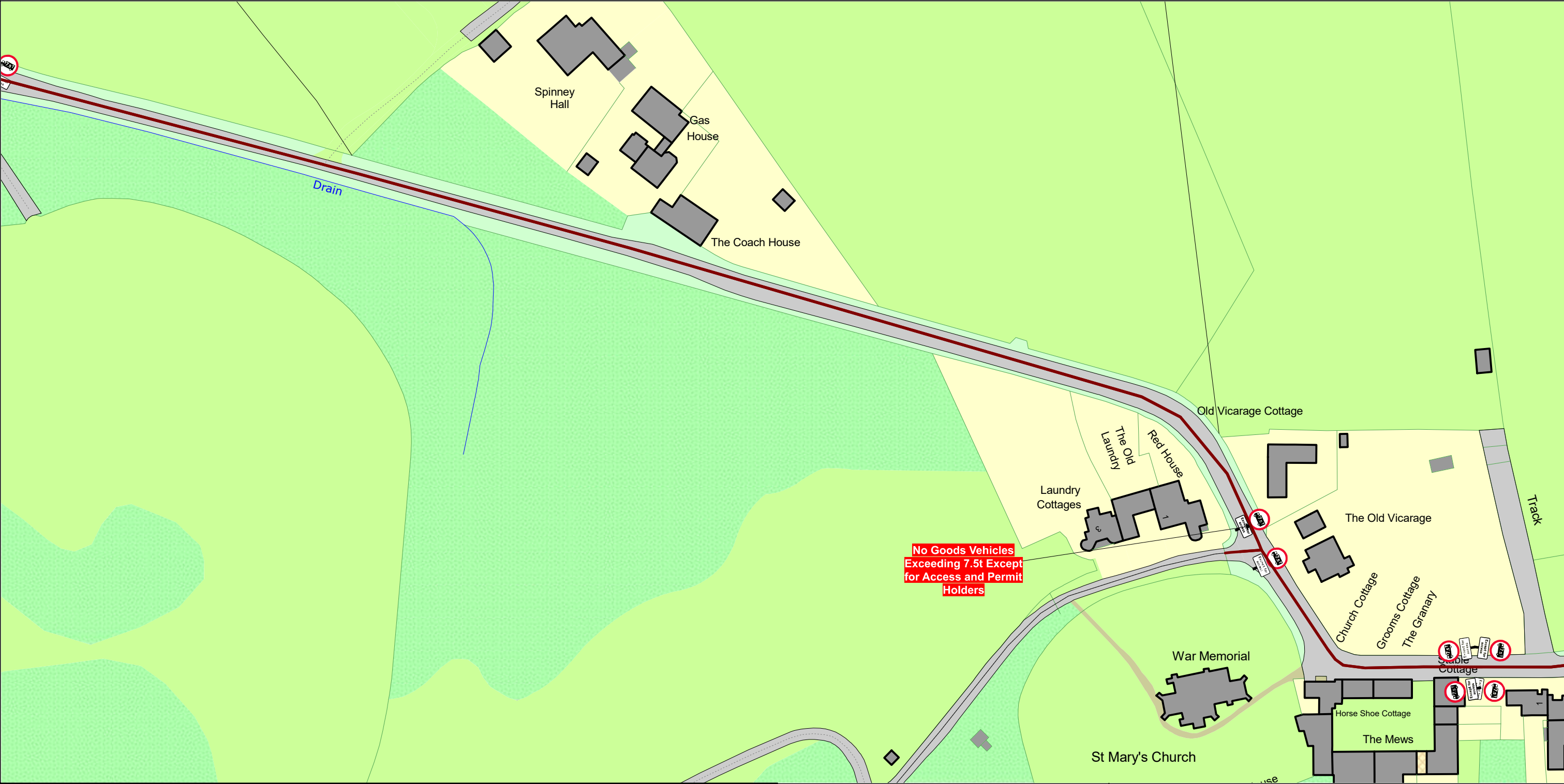
Status: PROPOSED

Tile Reference: Tile Ref: CW65

Sheet Revision Number: 2

Sheet Active From: 18/07/2025

The Buckinghamshire Council (Traffic Movement) Order 2021

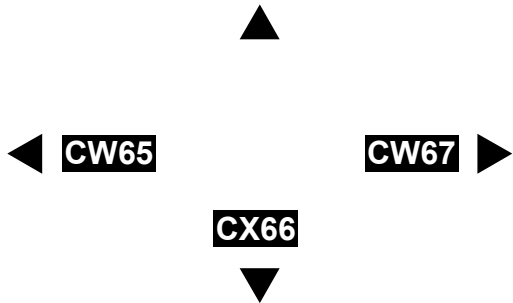


SCALE - 1 : 1250 at A3 size

NOTE: SEE MOVING MAP SCHEDULE LEGEND FOR RESTRICTIONS DISPLAYED



This map is reproduced from Ordnance Survey material with the permission of Ordnance Survey on behalf of the Controller of Her Majesty's Stationery Office © Crown Copyright. Unauthorised reproduction infringes Crown copyright and may lead to prosecution or civil proceedings. Buckinghamshire Council Licence No: 100021529 2025



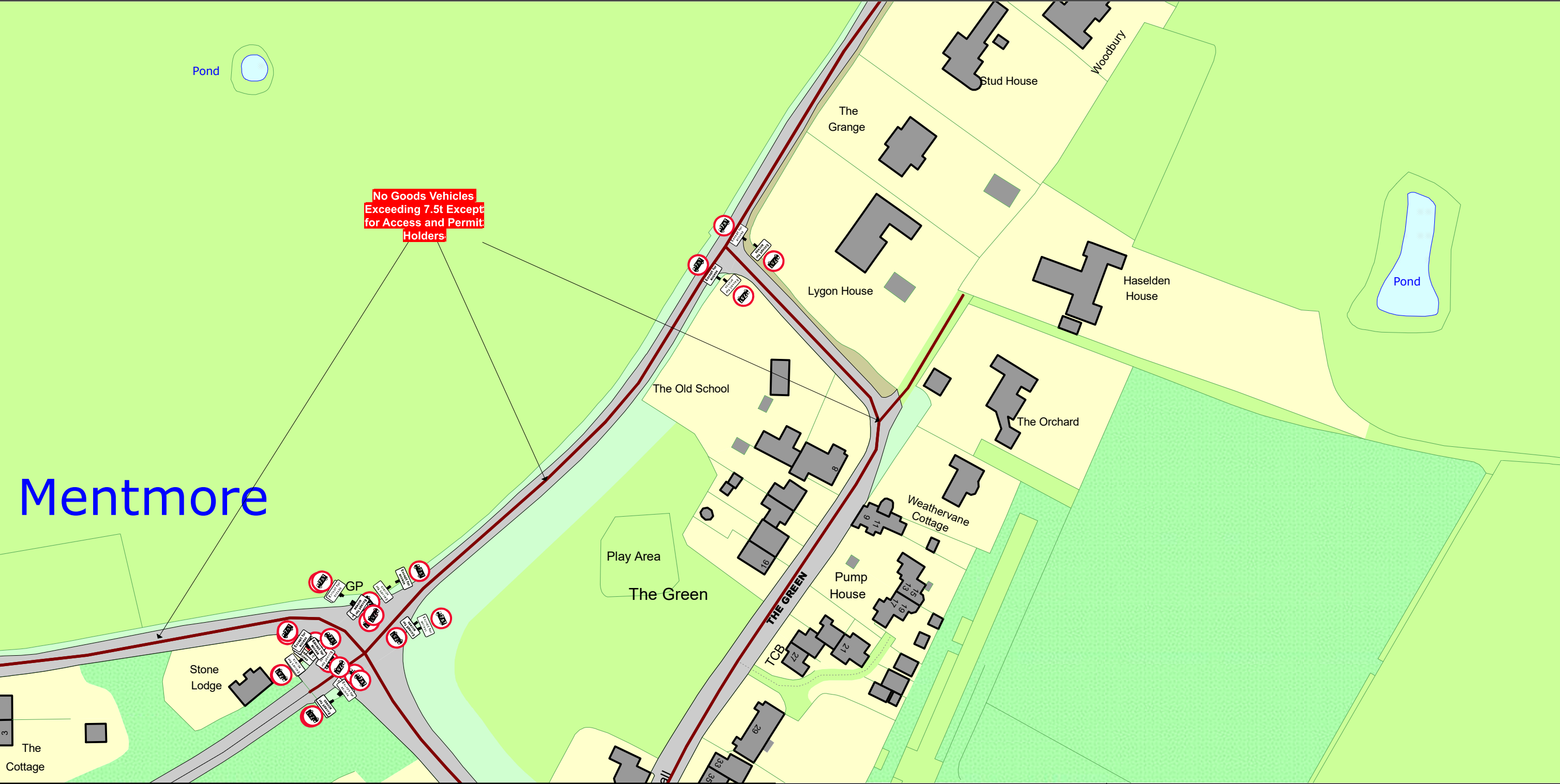
Status: PROPOSED

Tile Reference: Tile Ref: CW66

Sheet Revision Number: 3

Sheet Active From: 18/07/2025

The Buckinghamshire Council (Traffic Movement) Order 2021

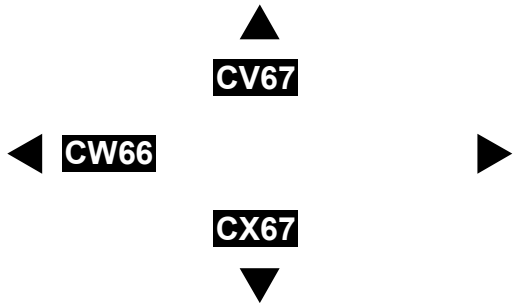


SCALE - 1 : 1250 at A3 size

NOTE: SEE MOVING MAP SCHEDULE LEGEND FOR RESTRICTIONS DISPLAYED



This map is reproduced from Ordnance Survey material with the permission of Ordnance Survey on behalf of the Controller of Her Majesty's Stationery Office © Crown Copyright. Unauthorised reproduction infringes Crown copyright and may lead to prosecution or civil proceedings. Buckinghamshire Council Licence No: 100021529 2025



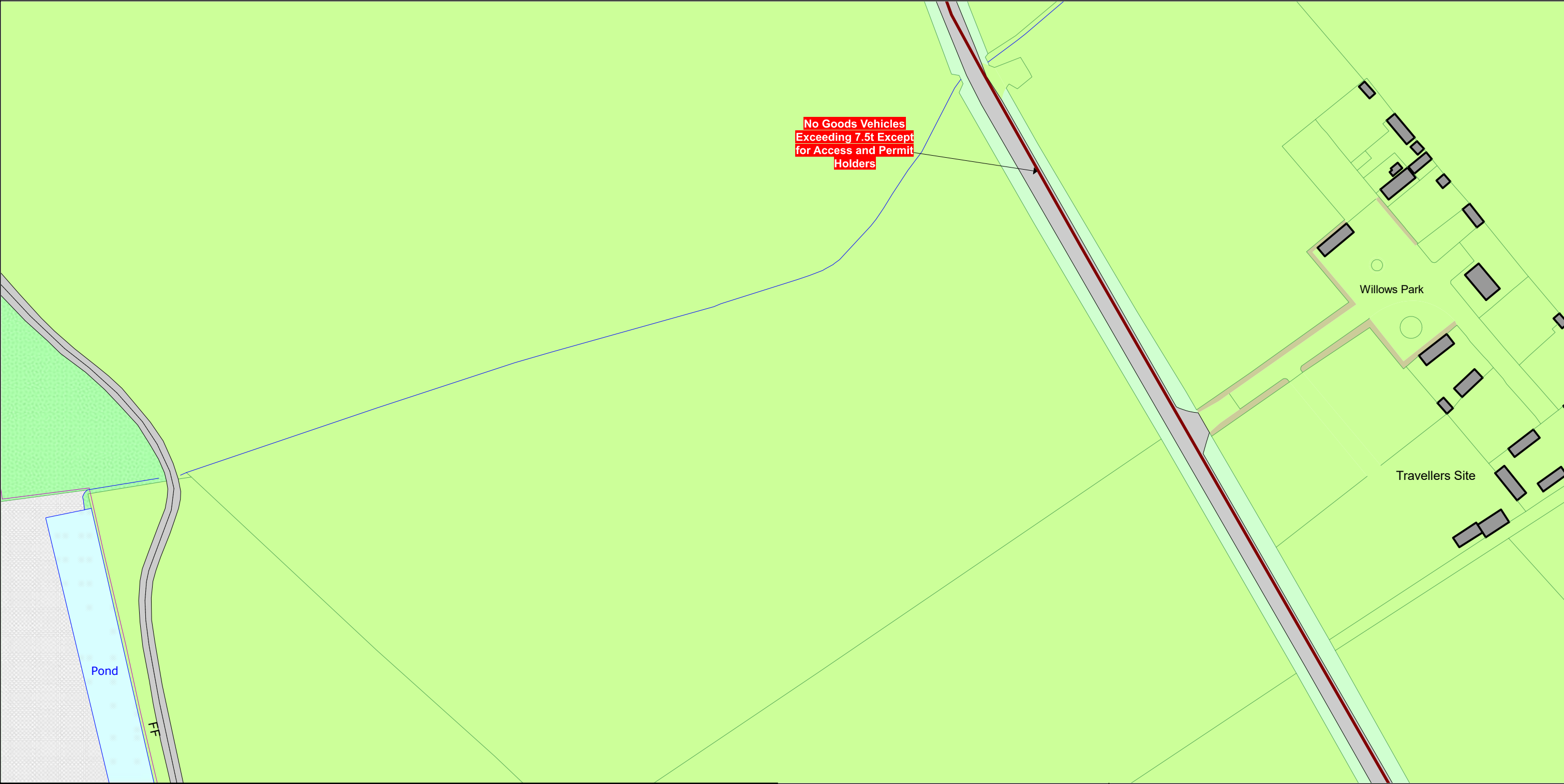
Status: PROPOSED

Tile Reference: Tile Ref: CW67

Sheet Revision Number: 3

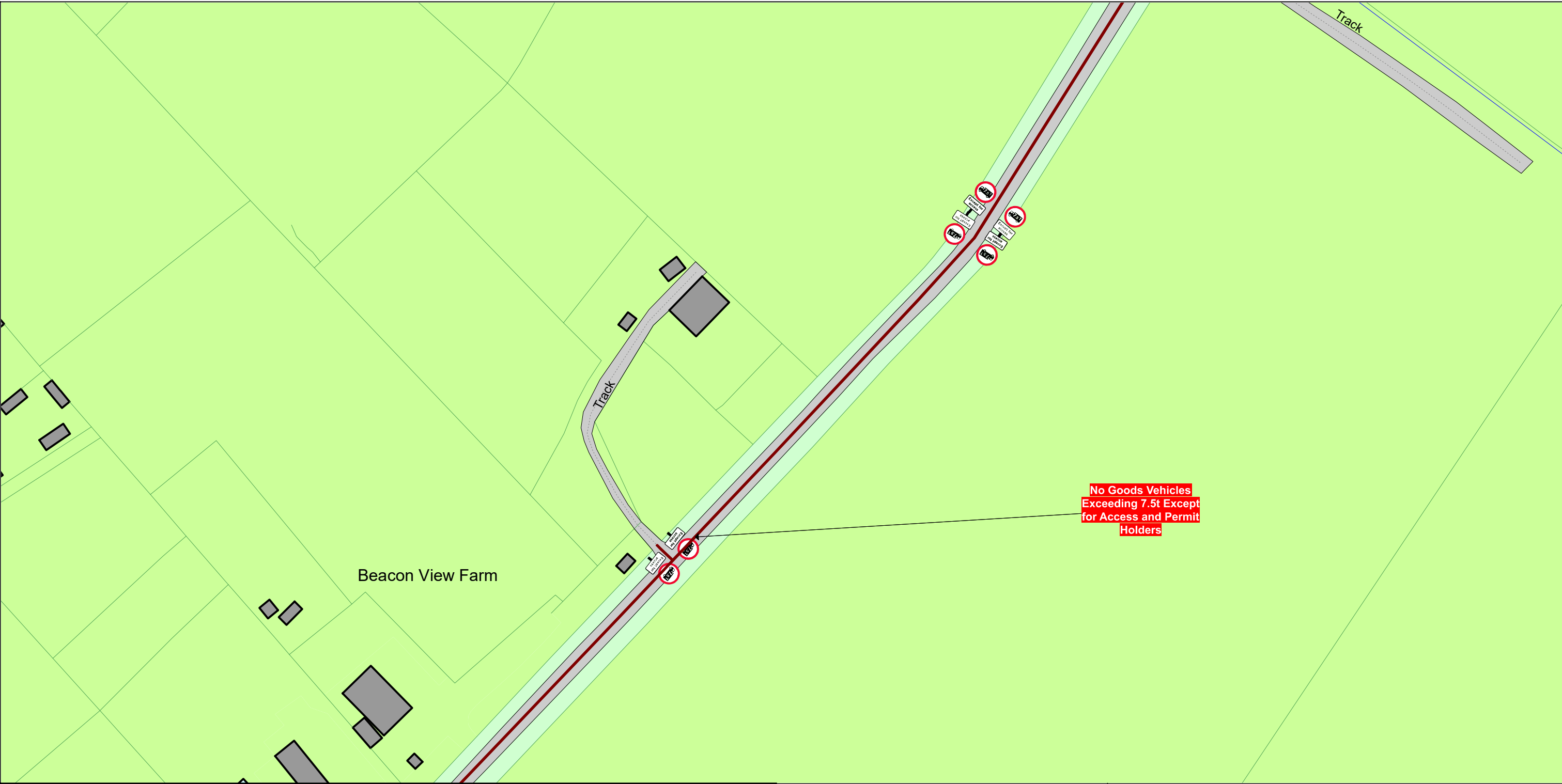
Sheet Active From: 18/07/2025



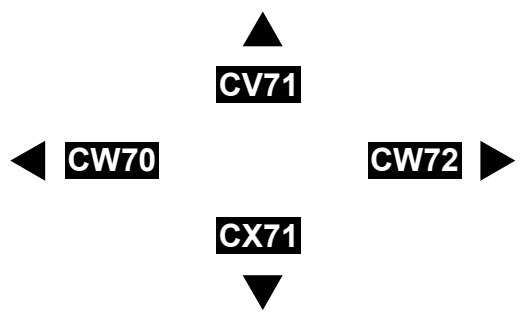
The Buckinghamshire Council (Traffic Movement) Order 2021



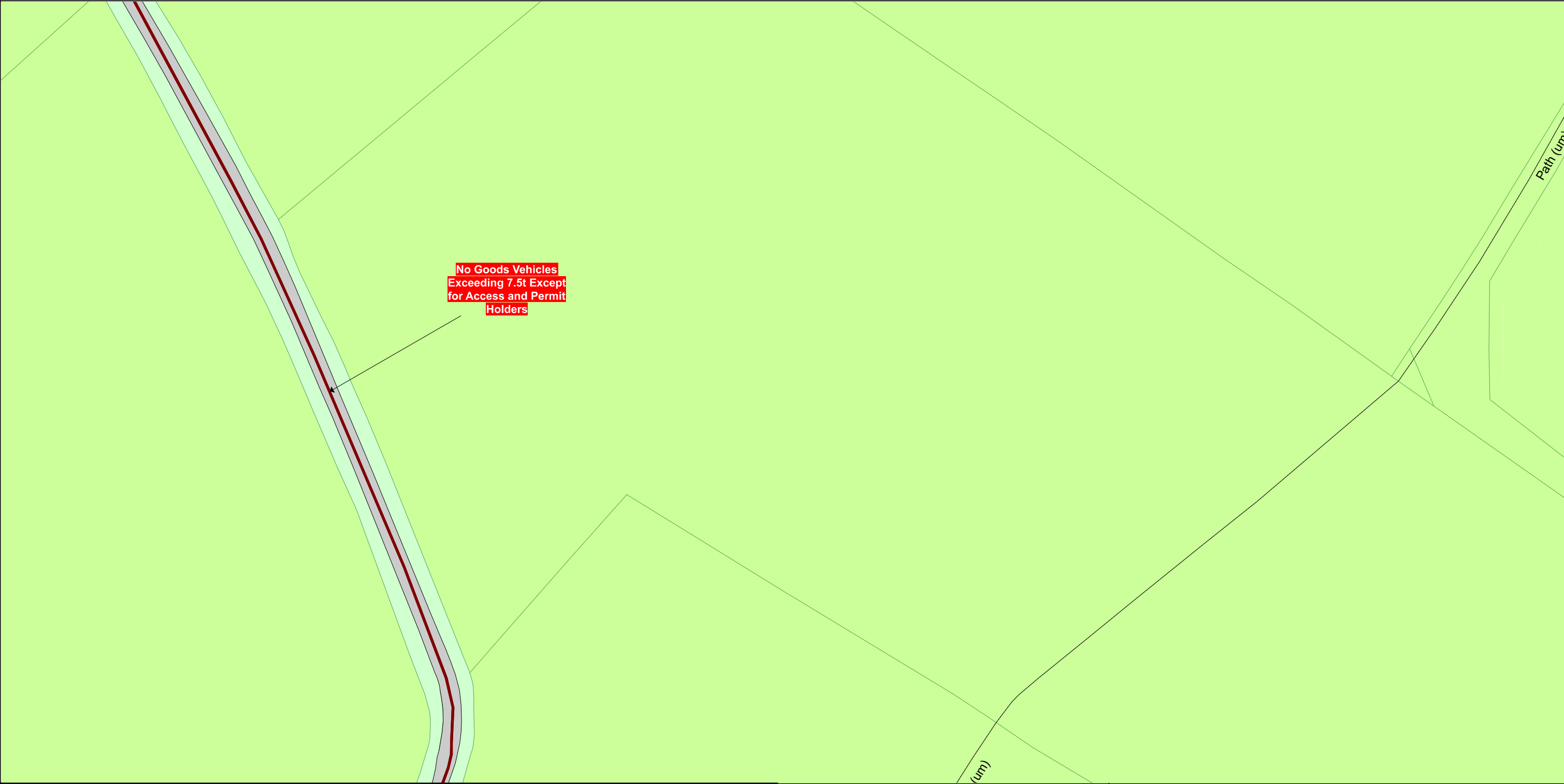
<p>SCALE - 1 : 1250 at A3 size</p> <p>NOTE: SEE MOVING MAP SCHEDULE LEGEND FOR RESTRICTIONS DISPLAYED</p> <div data-bbox="186 1801 302 1917"> </div> <p>This map is reproduced from Ordnance Survey material with the permission of Ordnance Survey on behalf of the Controller of Her Majesty's Stationery Office © Crown Copyright. Unauthorised reproduction infringes Crown copyright and may lead to prosecution or civil proceedings. Buckinghamshire Council Licence No: 100021529 2025</p> <div data-bbox="1086 1906 1391 1990"> </div>	<div data-bbox="1537 1686 2012 1969"> </div>	<p>Status: PROPOSED</p> <p>Tile Reference: Tile Ref: CW70</p> <p>Sheet Revision Number: 2</p> <p>Sheet Active From: 18/07/2025</p>
---	--	--

The Buckinghamshire Council (Traffic Movement) Order 2021




<p>SCALE - 1 : 1250 at A3 size</p> <p>NOTE: SEE MOVING MAP SCHEDULE LEGEND FOR RESTRICTIONS DISPLAYED</p> <p>This map is reproduced from Ordnance Survey material with the permission of Ordnance Survey on behalf of the Controller of Her Majesty's Stationery Office © Crown Copyright. Unauthorised reproduction infringes Crown copyright and may lead to prosecution or civil proceedings. Buckinghamshire Council Licence No: 100021529 2025</p>  		<p>Status: PROPOSED</p> <p>Tile Reference: Tile Ref: CW71</p> <p>Sheet Revision Number: 2</p> <p>Sheet Active From: 18/07/2025</p>
---	---	--

The Buckinghamshire Council (Traffic Movement) Order 2021

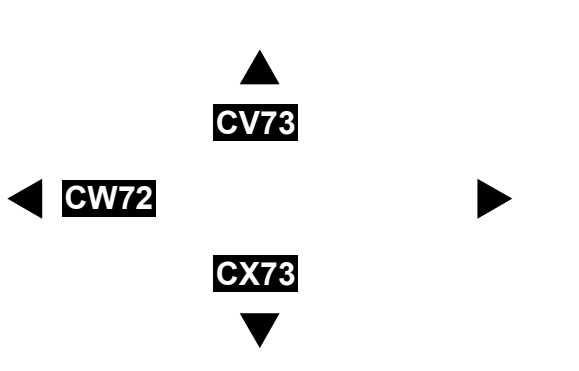


SCALE - 1 : 1250 at A3 size

This map is reproduced from Ordnance Survey material with the permission of Ordnance Survey on behalf of the Controller of Her Majesty's Stationery Office © Crown Copyright. Unauthorised reproduction infringes Crown copyright and may lead to prosecution or civil proceedings.
Buckinghamshire Council
Licence No: 100021529 2025



NOTE: SEE MOVING MAP SCHEDULE LEGEND FOR RESTRICTIONS DISPLAYED



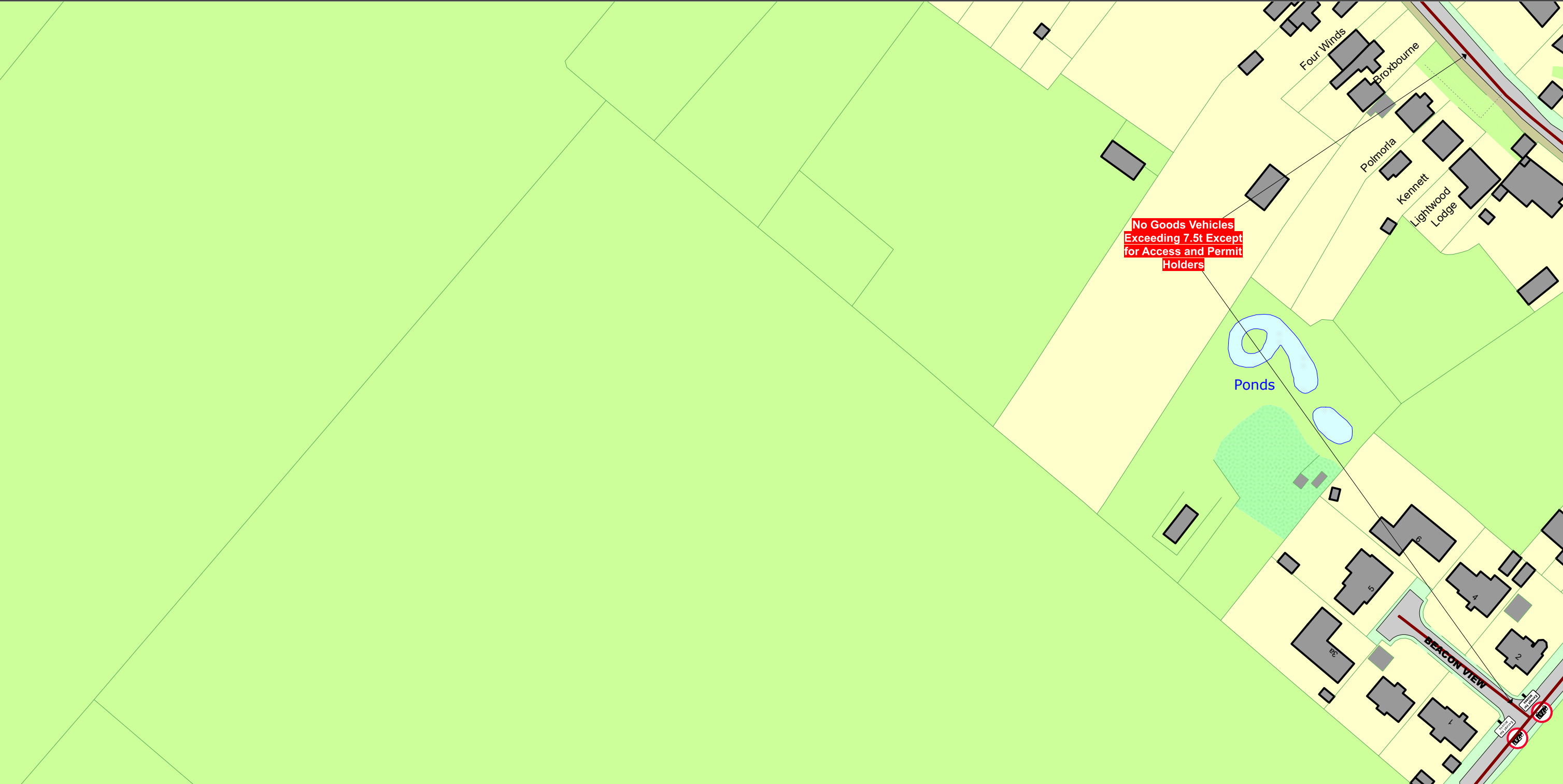
Status: PROPOSED

Tile Reference: Tile Ref: CW73

Sheet Revision Number: 2

Sheet Active From: 18/07/2025

The Buckinghamshire Council (Traffic Movement) Order 2021



SCALE - 1 : 1250

at A3 size

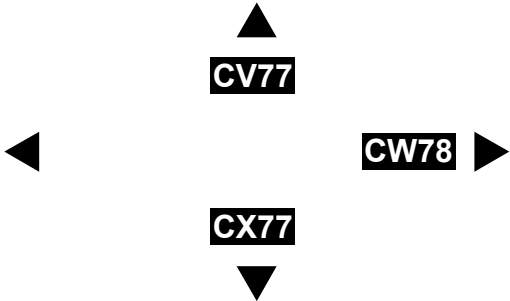
NOTE: SEE MOVING MAP SCHEDULE LEGEND FOR RESTRICTIONS DISPLAYED



This map is reproduced from Ordnance Survey material with the permission of Ordnance Survey on behalf of the Controller of Her Majesty's Stationery Office © Crown Copyright. Unauthorised reproduction infringes Crown copyright and may lead to prosecution or civil proceedings. Buckinghamshire Council Licence No: 100021529 2025



Buckinghamshire Council



Status: PROPOSED

Tile Reference: Tile Ref: CW77

Sheet Revision Number: 2

Sheet Active From: 18/07/2025

The Buckinghamshire Council (Traffic Movement) Order 2021



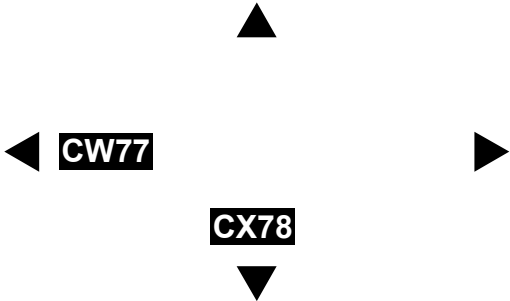
SCALE - 1 : 1250

at A3 size

NOTE: SEE MOVING MAP SCHEDULE LEGEND FOR RESTRICTIONS DISPLAYED



This map is reproduced from Ordnance Survey material with the permission of Ordnance Survey on behalf of the Controller of Her Majesty's Stationery Office © Crown Copyright. Unauthorised reproduction infringes Crown copyright and may lead to prosecution or civil proceedings.
Buckinghamshire Council
Licence No: 100021529 2025



Status: PROPOSED

Tile Reference: Tile Ref: CW78

Sheet Revision Number: 3

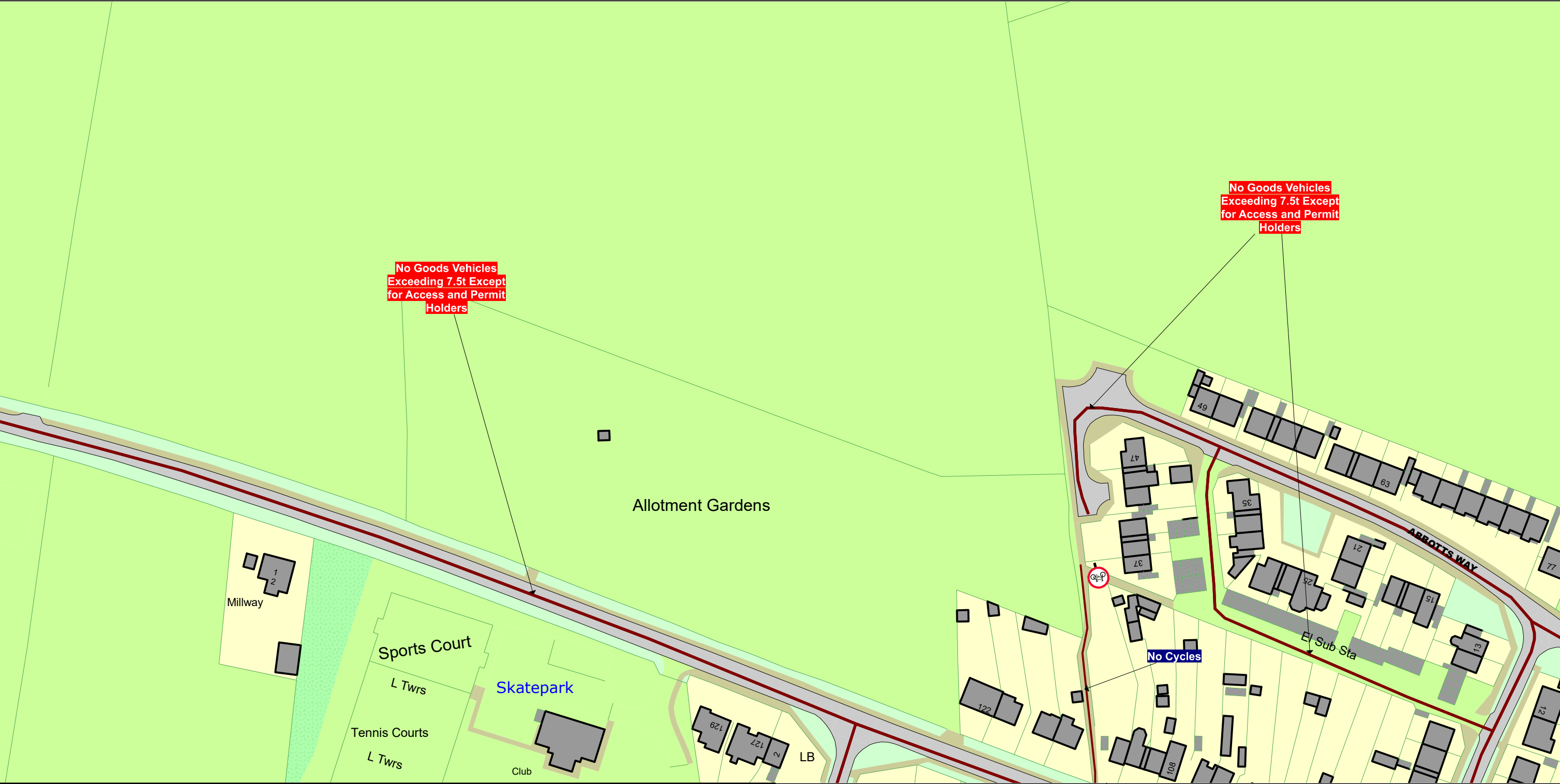
Sheet Active From: 18/07/2025

The Buckinghamshire Council (Traffic Movement) Order 2021




<p>SCALE - 1 : 1250 at A3 size</p> <p>NOTE: SEE MOVING MAP SCHEDULE LEGEND FOR RESTRICTIONS DISPLAYED</p> <div data-bbox="186 1801 302 1915"> </div> <p>This map is reproduced from Ordnance Survey material with the permission of Ordnance Survey on behalf of the Controller of Her Majesty's Stationery Office © Crown Copyright. Unauthorised reproduction infringes Crown copyright and may lead to prosecution or civil proceedings. Buckinghamshire Council Licence No: 100021529 2025</p> <div data-bbox="1089 1906 1391 1990"> </div>	<div data-bbox="1537 1688 2009 1969"> </div>	<p>Status: PROPOSED</p> <p>Tile Reference: Tile Ref: CX57</p> <p>Sheet Revision Number: 3</p> <p>Sheet Active From: 18/07/2025</p>
---	--	--

The Buckinghamshire Council (Traffic Movement) Order 2021



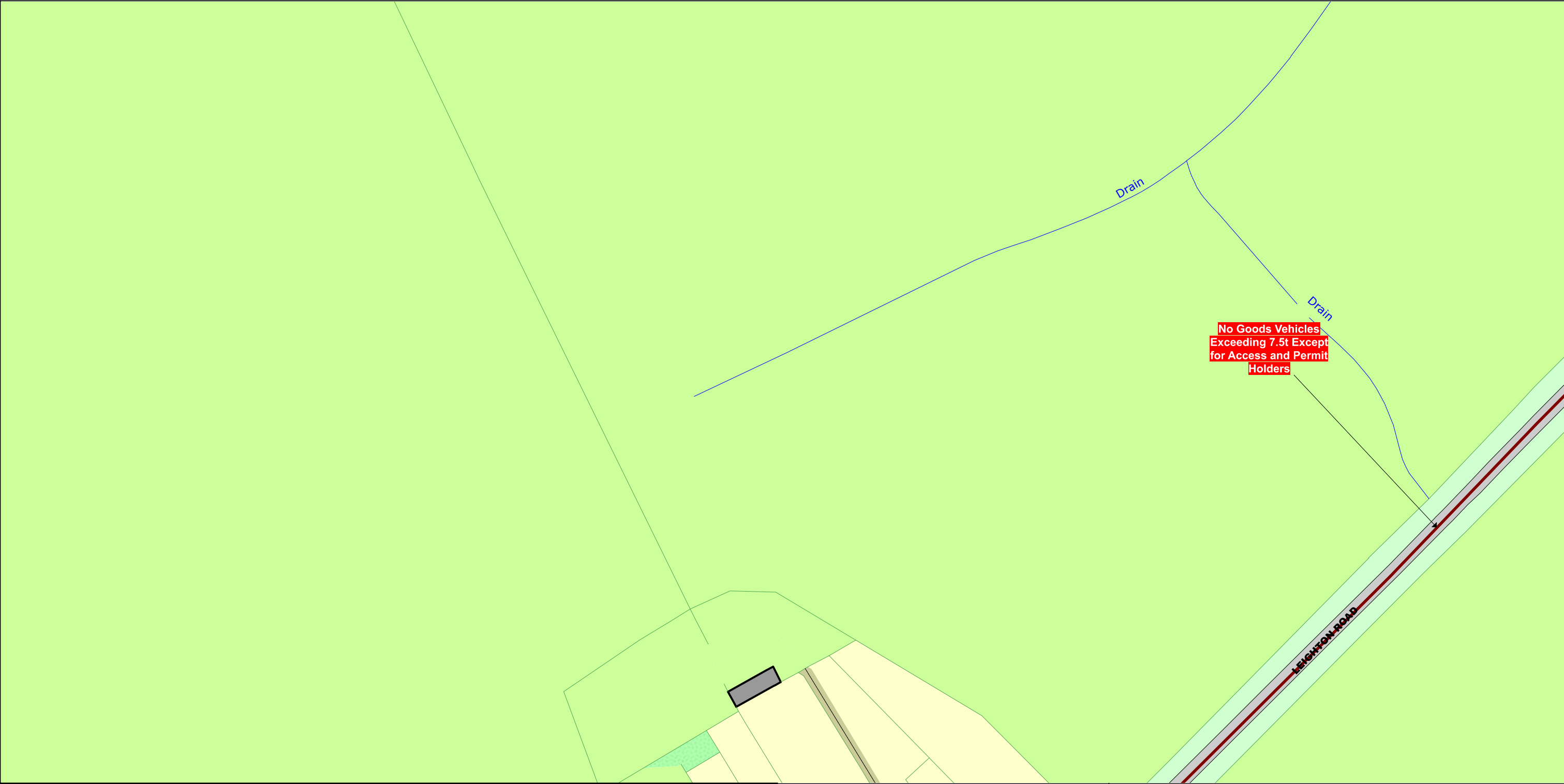
<p>SCALE - 1 : 1250 at A3 size</p> <p>NOTE: SEE MOVING MAP SCHEDULE LEGEND FOR RESTRICTIONS DISPLAYED</p> <p>This map is reproduced from Ordnance Survey material with the permission of Ordnance Survey on behalf of the Controller of Her Majesty's Stationery Office © Crown Copyright. Unauthorised reproduction infringes Crown copyright and may lead to prosecution or civil proceedings. Buckinghamshire Council Licence No: 100021529 2025</p>		<p>Status: PROPOSED</p> <p>Tile Reference: Tile Ref: CX58</p> <p>Sheet Revision Number: 4</p> <p>Sheet Active From: 18/07/2025</p>
---	--	--

The Buckinghamshire Council (Traffic Movement) Order 2021



<p>SCALE - 1 : 1250 at A3 size</p> <p>NOTE: SEE MOVING MAP SCHEDULE LEGEND FOR RESTRICTIONS DISPLAYED</p> <div><p>This map is reproduced from Ordnance Survey material with the permission of Ordnance Survey on behalf of the Controller of Her Majesty's Stationery Office © Crown Copyright. Unauthorised reproduction infringes Crown copyright and may lead to prosecution or civil proceedings. Buckinghamshire Council Licence No: 100021529 2025</p><div><p>Buckinghamshire Council</p></div></div>	<div></div>	<p>Status: PROPOSED</p> <p>Tile Reference: Tile Ref: CX59</p> <p>Sheet Revision Number: 3</p> <p>Sheet Active From: 18/07/2025</p>
--	-------------	--

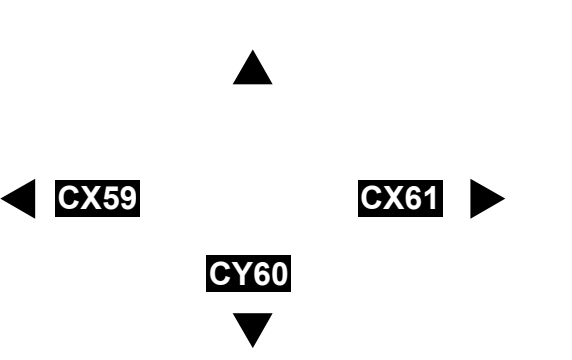
The Buckinghamshire Council (Traffic Movement) Order 2021



SCALE - 1 : 1250 at A3 size

This map is reproduced from Ordnance Survey material with the permission of Ordnance Survey on behalf of the Controller of Her Majesty's Stationery Office © Crown Copyright. Unauthorised reproduction infringes Crown copyright and may lead to prosecution or civil proceedings.
Buckinghamshire Council
Licence No: 100021529 2025

NOTE: SEE MOVING MAP SCHEDULE LEGEND FOR RESTRICTIONS DISPLAYED



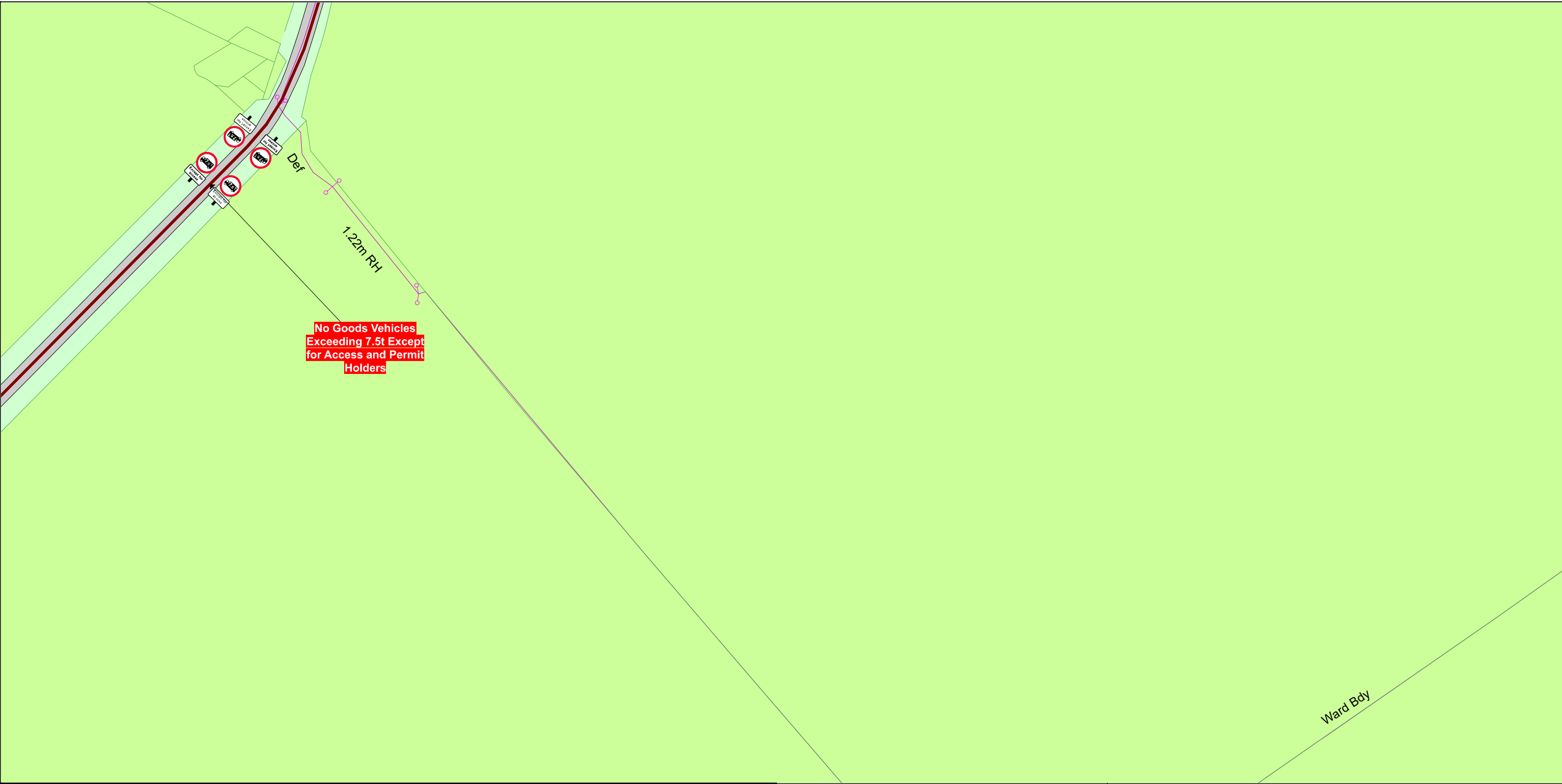
Status: PROPOSED



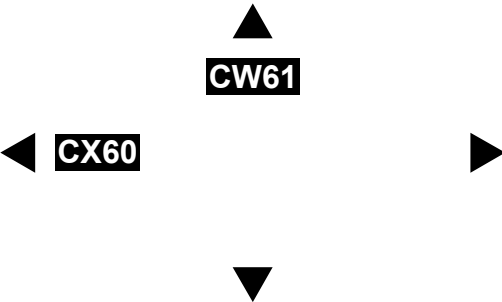
Tile Reference: Tile Ref: CX60

Sheet Revision Number: 4

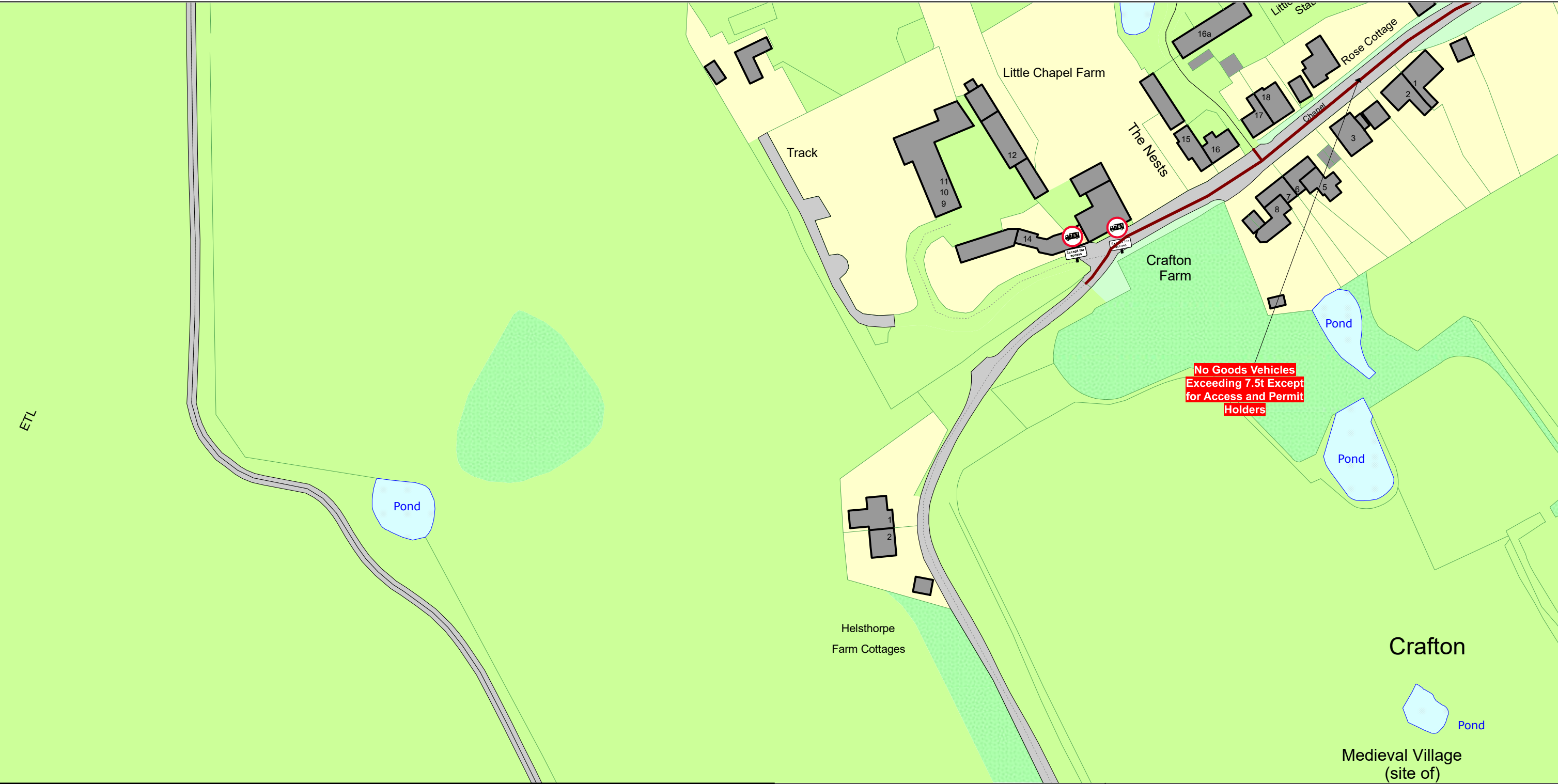
Sheet Active From: 18/07/2025

The Buckinghamshire Council (Traffic Movement) Order 2021



<p>SCALE - 1 : 1250 at A3 size</p> <p>NOTE: SEE MOVING MAP SCHEDULE LEGEND FOR RESTRICTIONS DISPLAYED</p> <div><p>This map is reproduced from Ordnance Survey material with the permission of Ordnance Survey on behalf of the Controller of Her Majesty's Stationery Office © Crown Copyright. Unauthorised reproduction infringes Crown copyright and may lead to prosecution or civil proceedings. Buckinghamshire Council Licence No: 100021529 2025</p></div>	<div></div>	<p>Status: PROPOSED</p> <p>Tile Reference: Tile Ref: CX61</p> <p>Sheet Revision Number: 3</p> <p>Sheet Active From: 18/07/2025</p>
--	--	--

The Buckinghamshire Council (Traffic Movement) Order 2021



<p>SCALE - 1 : 1250 at A3 size</p> <p>NOTE: SEE MOVING MAP SCHEDULE LEGEND FOR RESTRICTIONS DISPLAYED</p> <p>This map is reproduced from Ordnance Survey material with the permission of Ordnance Survey on behalf of the Controller of Her Majesty's Stationery Office © Crown Copyright. Unauthorised reproduction infringes Crown copyright and may lead to prosecution or civil proceedings. Buckinghamshire Council Licence No: 100021529 2025</p>  		<p>Status: PROPOSED</p> <p>Tile Reference: Tile Ref: CX63</p> <p>Sheet Revision Number: 3</p> <p>Sheet Active From: 18/07/2025</p>
---	---	--

The Buckinghamshire Council (Traffic Movement) Order 2021



SCALE - 1 : 1250

at A3 size

N

E

S

W

This map is reproduced from Ordnance Survey material with the permission of Ordnance Survey on behalf of the Controller of Her Majesty's Stationery Office © Crown Copyright. Unauthorised reproduction infringes Crown copyright and may lead to prosecution or civil proceedings. Buckinghamshire Council Licence No: 100021529 2025

Buckinghamshire Council

NOTE: SEE MOVING MAP SCHEDULE LEGEND FOR RESTRICTIONS DISPLAYED

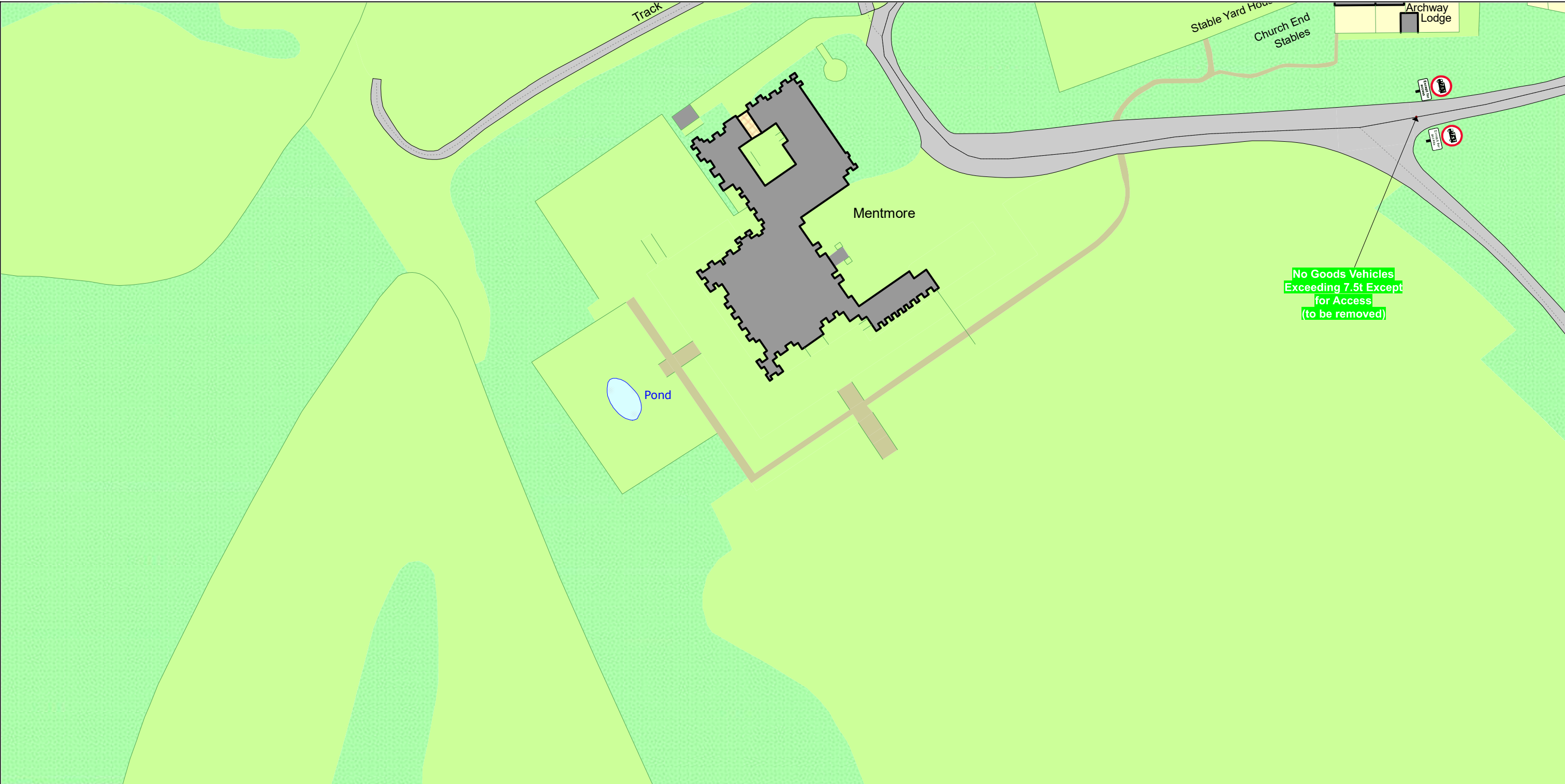
Status: PROPOSED

Tile Reference: Tile Ref: CX64

Sheet Revision Number: 3

Sheet Active From: 18/07/2025

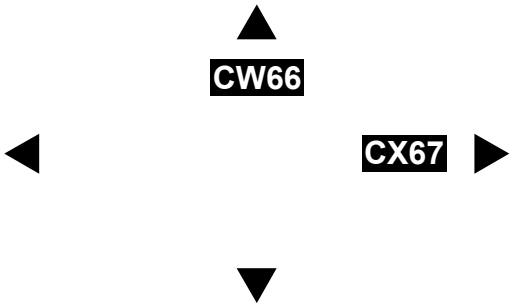
The Buckinghamshire Council (Traffic Movement) Order 2021



SCALE - 1 : 1250 at A3 size NOTE: SEE MOVING MAP SCHEDULE LEGEND FOR RESTRICTIONS DISPLAYED



This map is reproduced from Ordnance Survey material with the permission of Ordnance Survey on behalf of the Controller of Her Majesty's Stationery Office © Crown Copyright. Unauthorised reproduction infringes Crown copyright and may lead to prosecution or civil proceedings.
Buckinghamshire Council
Licence No: 100021529 2025



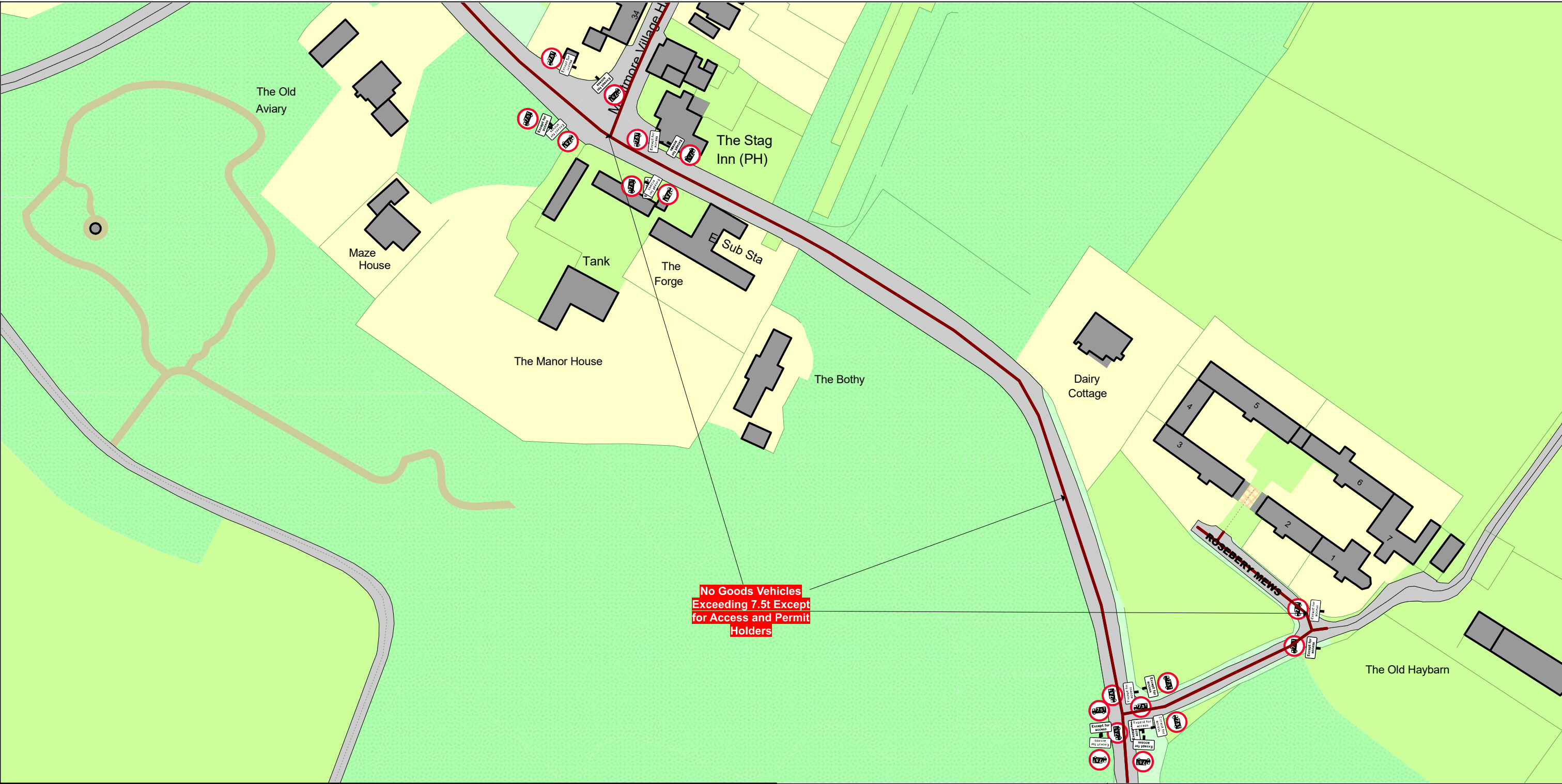
Status: PROPOSED

Tile Reference: Tile Ref: CX66

Sheet Revision Number: 2

Sheet Active From: 18/07/2025

The Buckinghamshire Council (Traffic Movement) Order 2021



<p>SCALE - 1 : 1250 at A3 size</p> <p>NOTE: SEE MOVING MAP SCHEDULE LEGEND FOR RESTRICTIONS DISPLAYED</p> <p>This map is reproduced from Ordnance Survey material with the permission of Ordnance Survey on behalf of the Controller of Her Majesty's Stationery Office © Crown Copyright. Unauthorised reproduction infringes Crown copyright and may lead to prosecution or civil proceedings. Buckinghamshire Council Licence No: 100021529 2025</p>		<p>CX66 CW67 CY67</p>	<p>Status: PROPOSED</p> <p>Tile Reference: Tile Ref: CX67</p> <p>Sheet Revision Number: 3</p> <p>Sheet Active From: 18/07/2025</p>
---	--	--	--

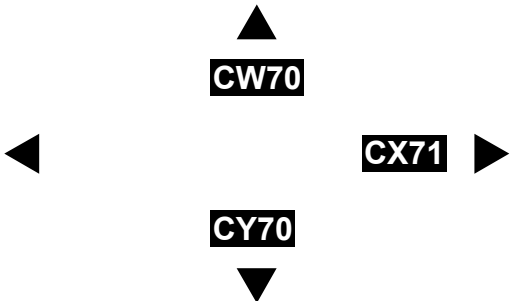
The Buckinghamshire Council (Traffic Movement) Order 2021



SCALE - 1 : 1250 at A3 size NOTE: SEE MOVING MAP SCHEDULE LEGEND FOR RESTRICTIONS DISPLAYED



This map is reproduced from Ordnance Survey material with the permission of Ordnance Survey on behalf of the Controller of Her Majesty's Stationery Office © Crown Copyright. Unauthorised reproduction infringes Crown copyright and may lead to prosecution or civil proceedings.
Buckinghamshire Council
Licence No: 100021529 2025



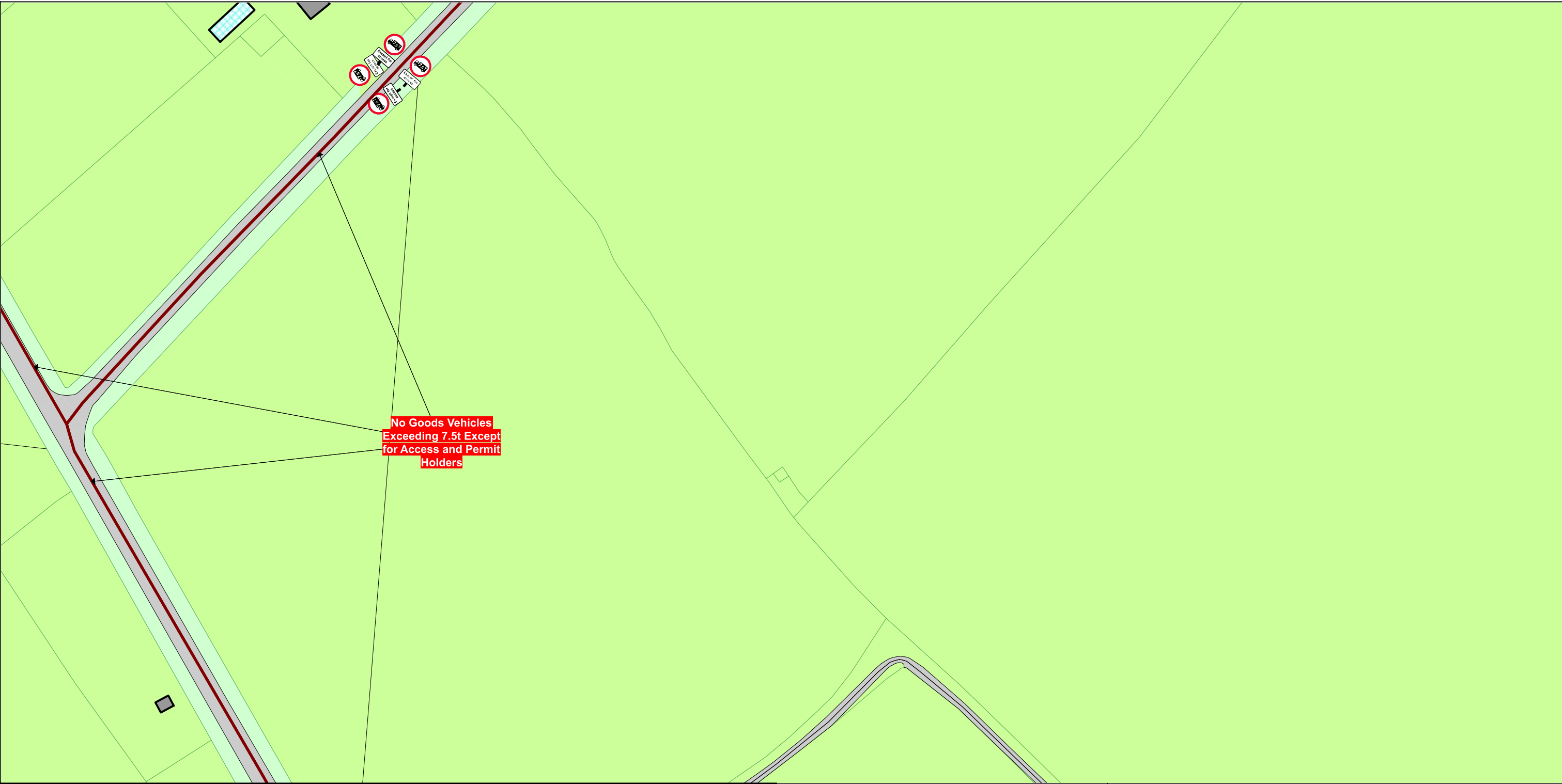
Status: PROPOSED

Tile Reference: Tile Ref: CX70

Sheet Revision Number: 2

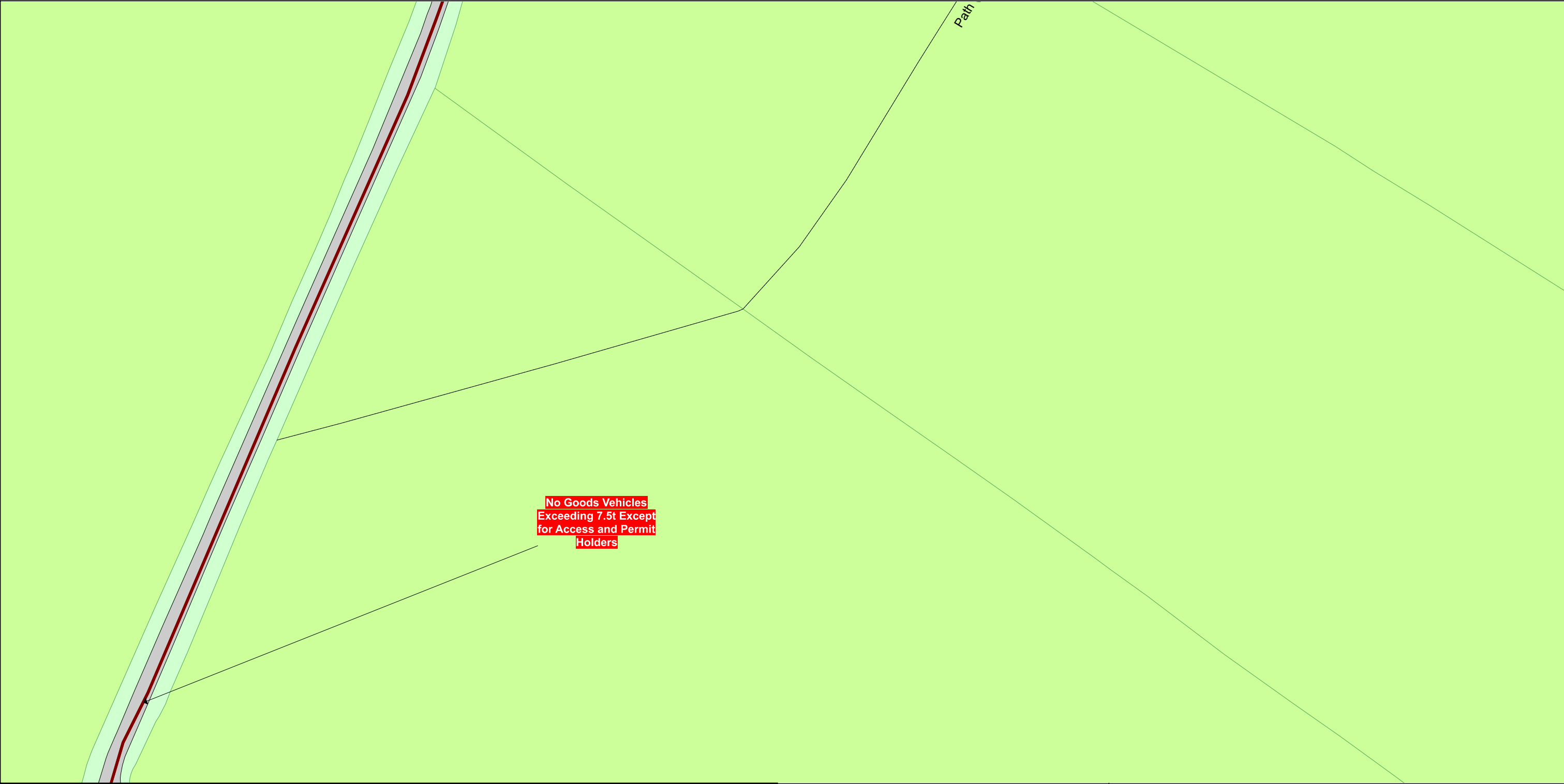
Sheet Active From: 18/07/2025

The Buckinghamshire Council (Traffic Movement) Order 2021



<p>SCALE - 1 : 1250 at A3 size</p> <p>NOTE: SEE MOVING MAP SCHEDULE LEGEND FOR RESTRICTIONS DISPLAYED</p> <p>This map is reproduced from Ordnance Survey material with the permission of Ordnance Survey on behalf of the Controller of Her Majesty's Stationery Office © Crown Copyright. Unauthorised reproduction infringes Crown copyright and may lead to prosecution or civil proceedings. Buckinghamshire Council Licence No: 100021529 2025</p>  		<p>Status: PROPOSED</p> <p>Tile Reference: Tile Ref: CX71</p> <p>Sheet Revision Number: 2</p> <p>Sheet Active From: 18/07/2025</p>
---	---	--

The Buckinghamshire Council (Traffic Movement) Order 2021

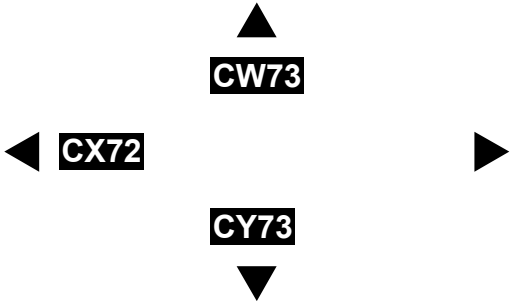


SCALE - 1 : 1250 at A3 size

NOTE: SEE MOVING MAP SCHEDULE LEGEND FOR RESTRICTIONS DISPLAYED



This map is reproduced from Ordnance Survey material with the permission of Ordnance Survey on behalf of the Controller of Her Majesty's Stationery Office © Crown Copyright. Unauthorised reproduction infringes Crown copyright and may lead to prosecution or civil proceedings. Buckinghamshire Council Licence No: 100021529 2025




Status: PROPOSED

Tile Reference: Tile Ref: CX73

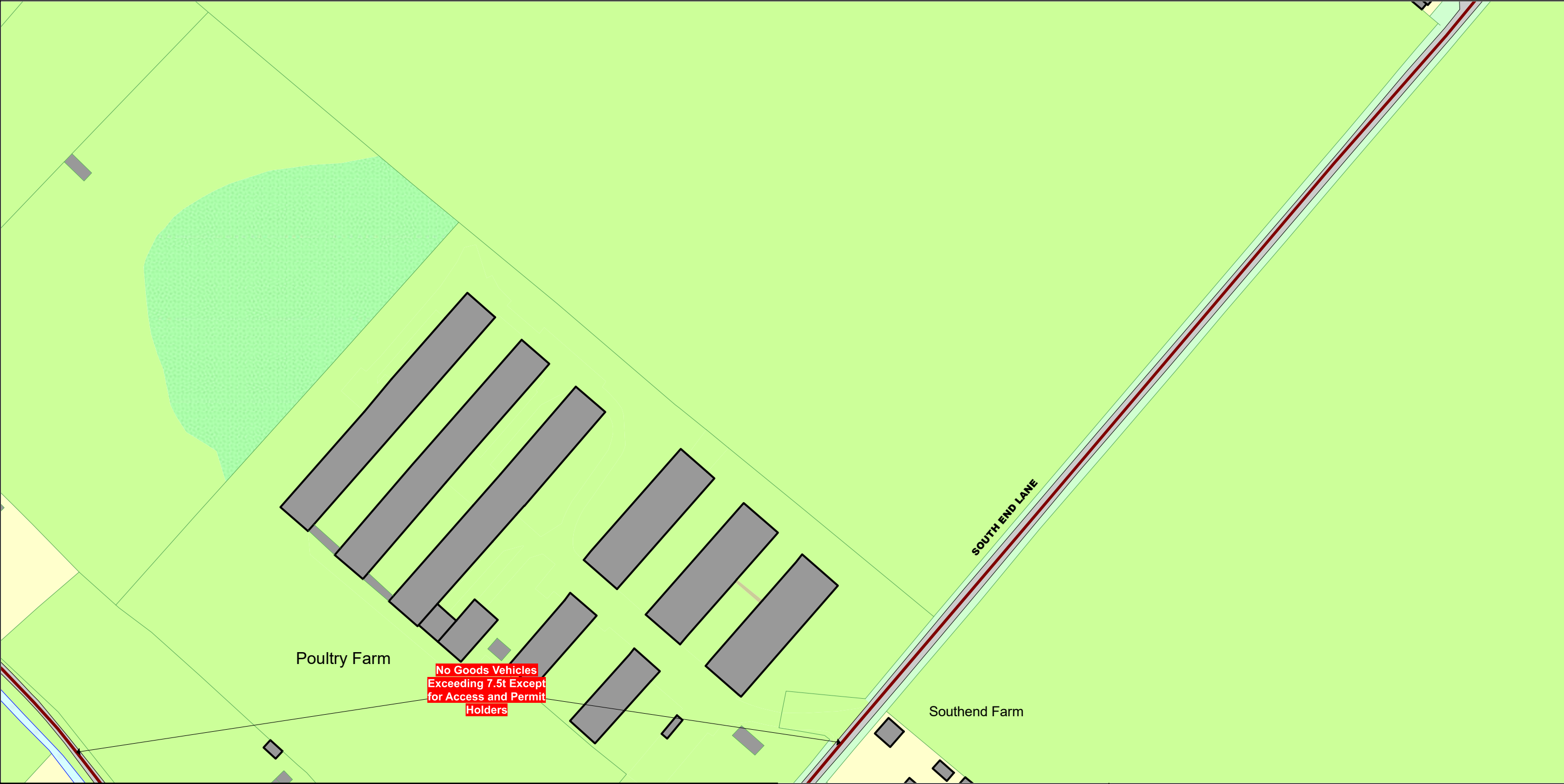
Sheet Revision Number: 2

Sheet Active From: 18/07/2025

The Buckinghamshire Council (Traffic Movement) Order 2021

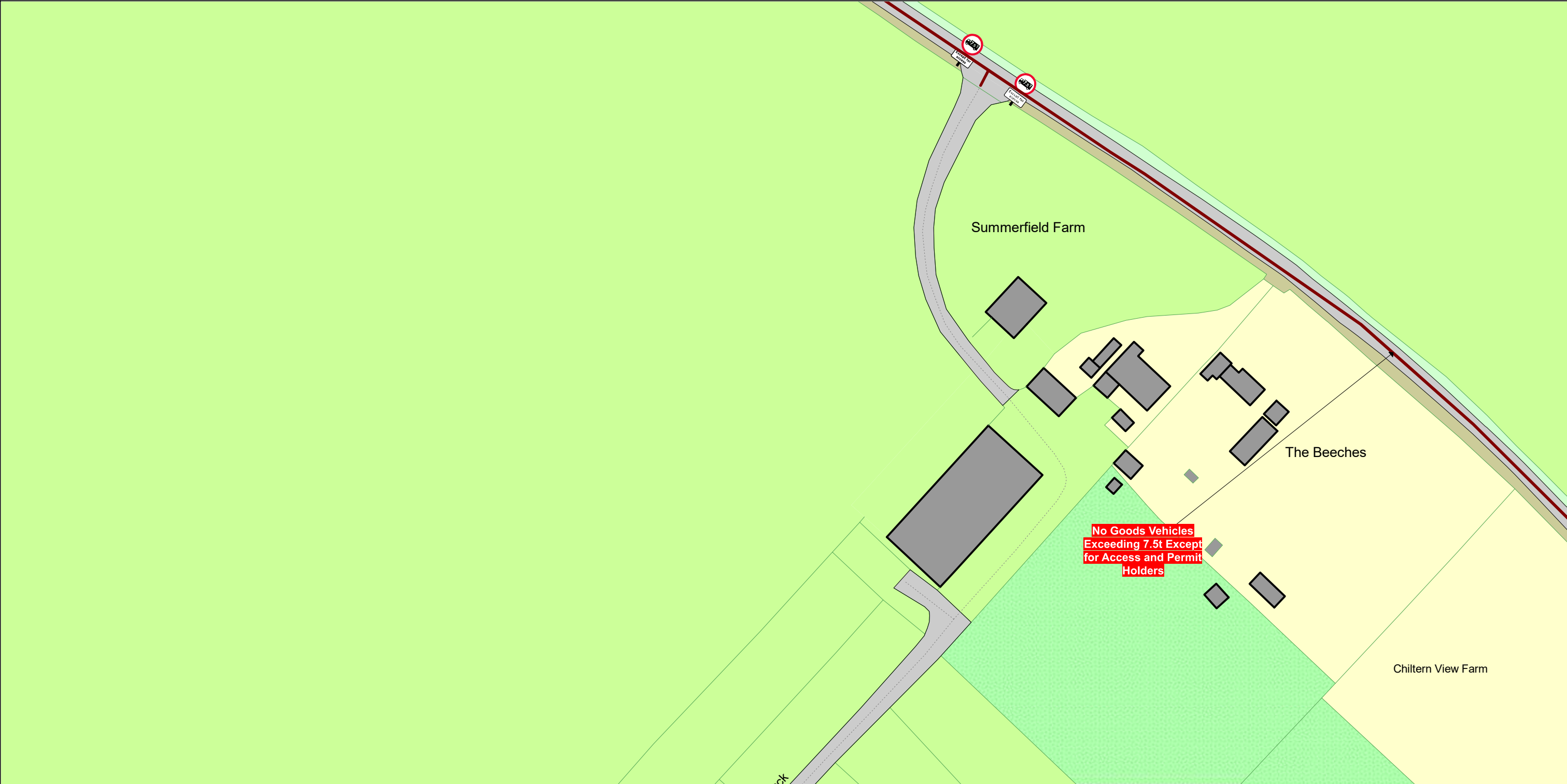


<p>SCALE - 1 : 1250 at A3 size</p> <p>NOTE: SEE MOVING MAP SCHEDULE LEGEND FOR RESTRICTIONS DISPLAYED</p> <div><p>This map is reproduced from Ordnance Survey material with the permission of Ordnance Survey on behalf of the Controller of Her Majesty's Stationery Office © Crown Copyright. Unauthorised reproduction infringes Crown copyright and may lead to prosecution or civil proceedings. Buckinghamshire Council Licence No: 100021529 2025</p></div>	<div></div>	<p>Status: PROPOSED</p> <p>Tile Reference: Tile Ref: CX76</p> <p>Sheet Revision Number: 2</p> <p>Sheet Active From: 18/07/2025</p>
--	-------------	--



<p>SCALE - 1 : 1250 at A3 size</p> <p>NOTE: SEE MOVING MAP SCHEDULE LEGEND FOR RESTRICTIONS DISPLAYED</p> <p>This map is reproduced from Ordnance Survey material with the permission of Ordnance Survey on behalf of the Controller of Her Majesty's Stationery Office © Crown Copyright. Unauthorised reproduction infringes Crown copyright and may lead to prosecution or civil proceedings. Buckinghamshire Council Licence No: 100021529 2025</p> 		<p>Status: PROPOSED</p> <p>Tile Reference: Tile Ref: CX77</p> <p>Sheet Revision Number: 2</p> <p>Sheet Active From: 18/07/2025</p>
---	---	--

The Buckinghamshire Council (Traffic Movement) Order 2021



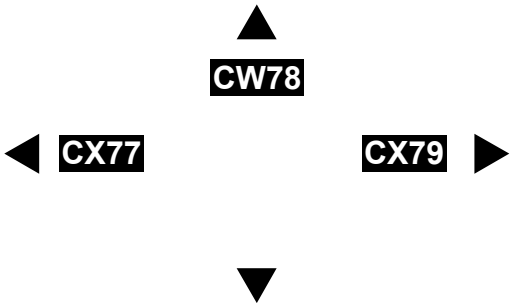
SCALE - 1 : 1250

at A3 size

NOTE: SEE MOVING MAP SCHEDULE LEGEND FOR RESTRICTIONS DISPLAYED



This map is reproduced from Ordnance Survey material with the permission of Ordnance Survey on behalf of the Controller of Her Majesty's Stationery Office © Crown Copyright. Unauthorised reproduction infringes Crown copyright and may lead to prosecution or civil proceedings. Buckinghamshire Council Licence No: 100021529 2025




Status: PROPOSED

Tile Reference: Tile Ref: CX78

Sheet Revision Number: 3

Sheet Active From: 18/07/2025

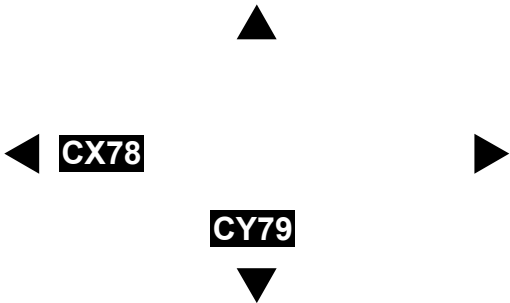
The Buckinghamshire Council (Traffic Movement) Order 2021



SCALE - 1 : 1250 at A3 size NOTE: SEE MOVING MAP SCHEDULE LEGEND FOR RESTRICTIONS DISPLAYED



This map is reproduced from Ordnance Survey material with the permission of Ordnance Survey on behalf of the Controller of Her Majesty's Stationery Office © Crown Copyright. Unauthorised reproduction infringes Crown copyright and may lead to prosecution or civil proceedings.
Buckinghamshire Council
Licence No: 100021529 2025



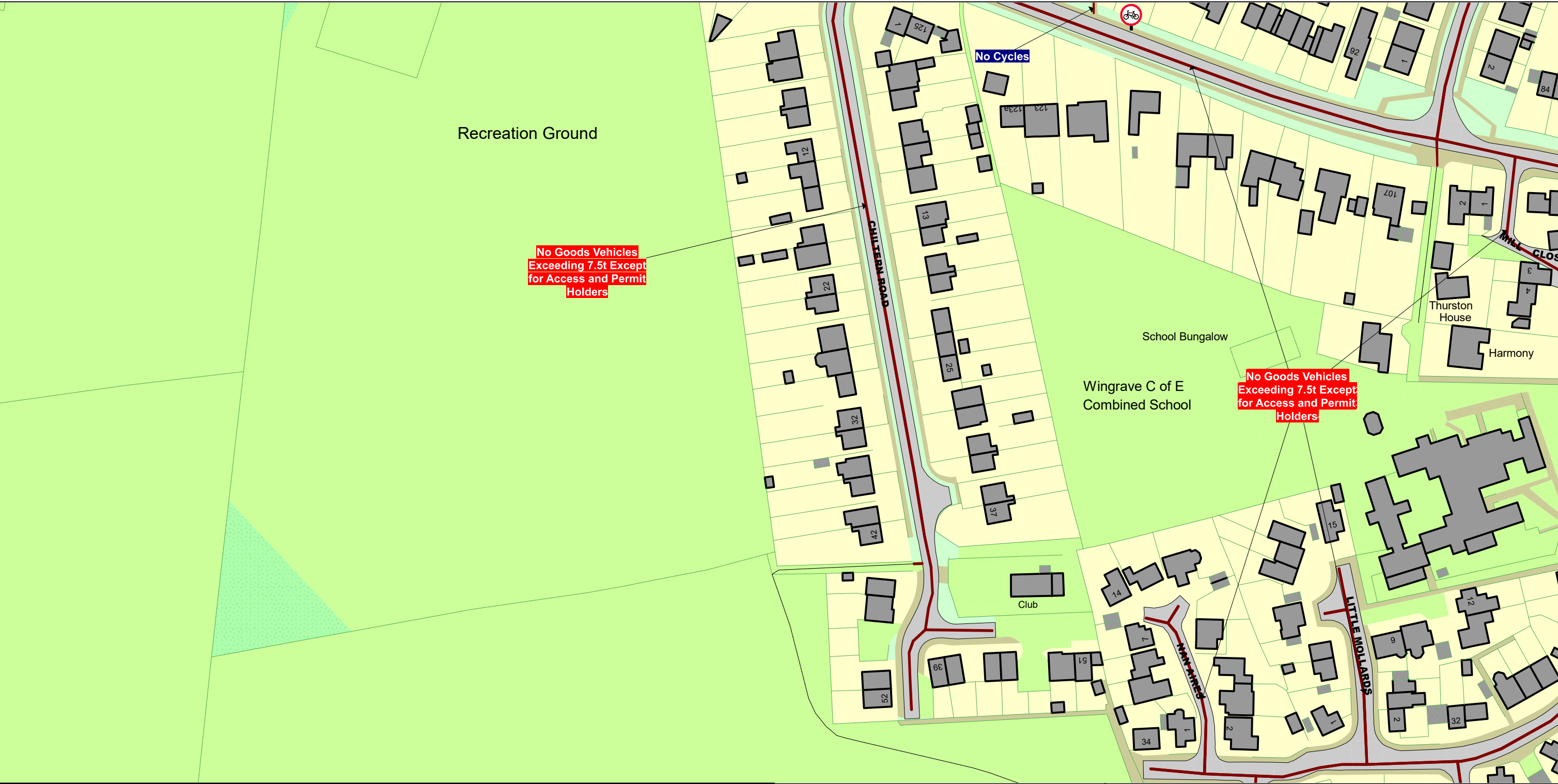
Status: PROPOSED

Tile Reference: Tile Ref: CX79

Sheet Revision Number: 2

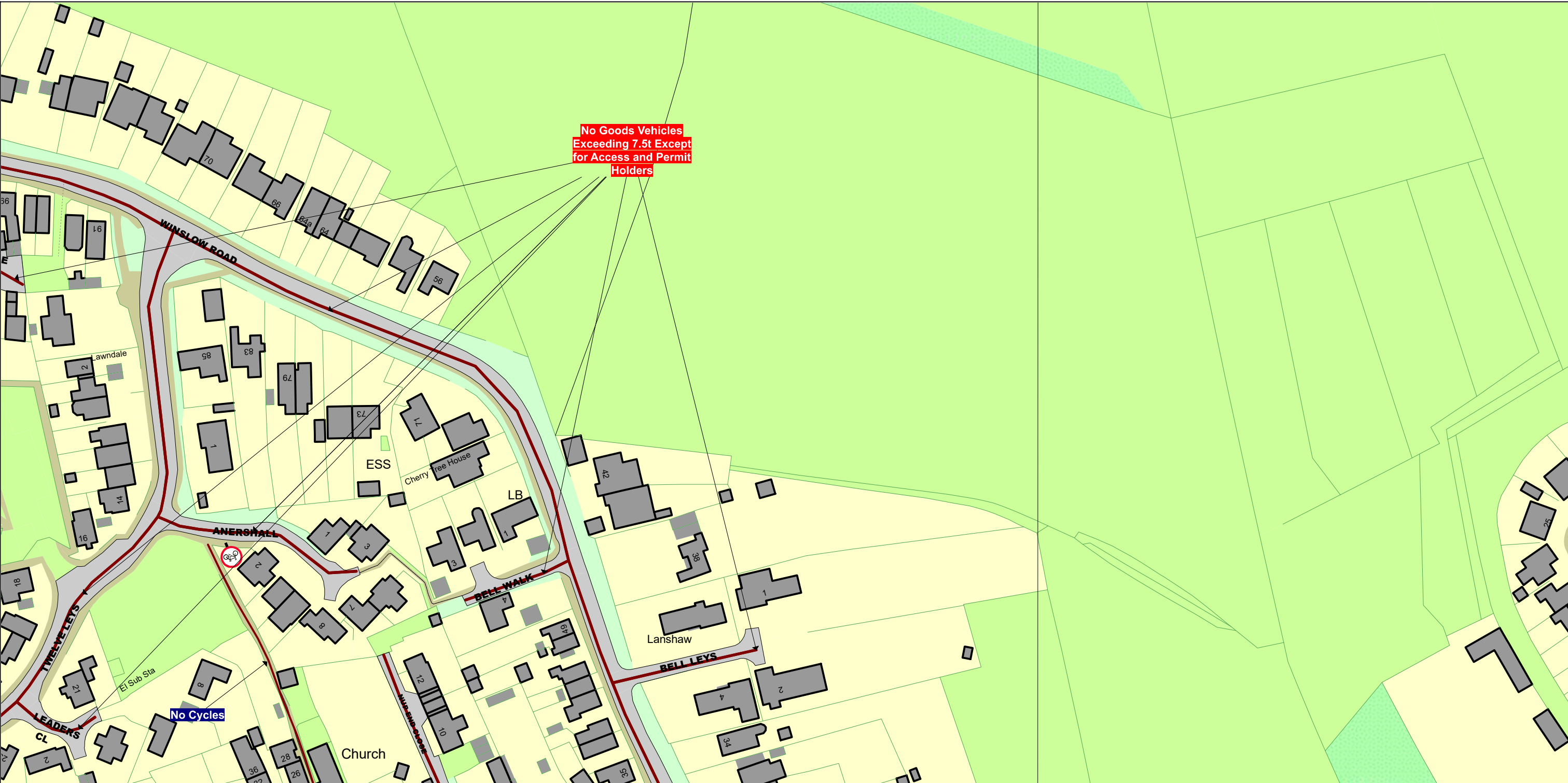
Sheet Active From: 18/07/2025

The Buckinghamshire Council (Traffic Movement) Order 2021



<p>SCALE - 1 : 1250 at A3 size</p> <p>NOTE: SEE MOVING MAP SCHEDULE LEGEND FOR RESTRICTIONS DISPLAYED</p> <p>This map is reproduced from Ordnance Survey material with the permission of Ordnance Survey on behalf of the Controller of Her Majesty's Stationery Office © Crown Copyright. Unauthorised reproduction infringes Crown copyright and may lead to prosecution or civil proceedings. Buckinghamshire Council Licence No: 100021529 2025</p>  		<p>Status: PROPOSED</p> <p>Tile Reference: Tile Ref: CY58</p> <p>Sheet Revision Number: 4</p> <p>Sheet Active From: 18/07/2025</p>
--	---	--

The Buckinghamshire Council (Traffic Movement) Order 2021



SCALE -1 : 1250 at A3 size

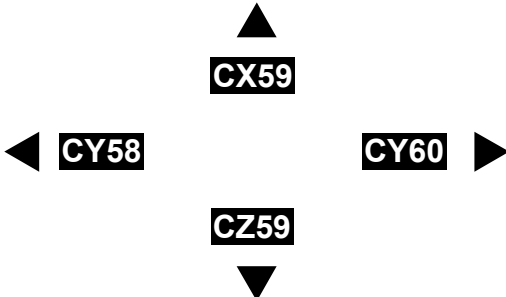
NOTE: SEE MOVING MAP SCHEDULE LEGEND FOR RESTRICTIONS DISPLAYED



This map is reproduced from Ordnance Survey material with the permission of Ordnance Survey on behalf of the Controller of Her Majesty's Stationery Office © Crown Copyright. Unauthorised reproduction infringes Crown copyright and may lead to prosecution or civil proceedings.
Buckinghamshire Council
Licence No: 100021529 2025



**Buckinghamshire
Council**



Status: PROPOSED

Tile Reference: Tile Ref: CY59

Sheet Revision Number: 4

Sheet Active From: 18/07/2025

The Buckinghamshire Council (Traffic Movement) Order 2021



SCALE - 1 : 1250

at A3 size

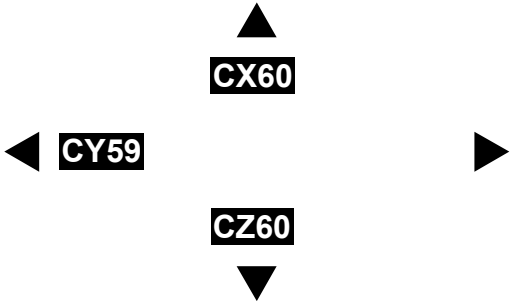
NOTE: SEE MOVING MAP SCHEDULE LEGEND FOR RESTRICTIONS DISPLAYED



This map is reproduced from Ordnance Survey material with the permission of Ordnance Survey on behalf of the Controller of Her Majesty's Stationery Office © Crown Copyright. Unauthorised reproduction infringes Crown copyright and may lead to prosecution or civil proceedings. Buckinghamshire Council Licence No: 100021529 2025



Buckinghamshire Council



Status: PROPOSED

Tile Reference: Tile Ref: CY60

Sheet Revision Number: 4

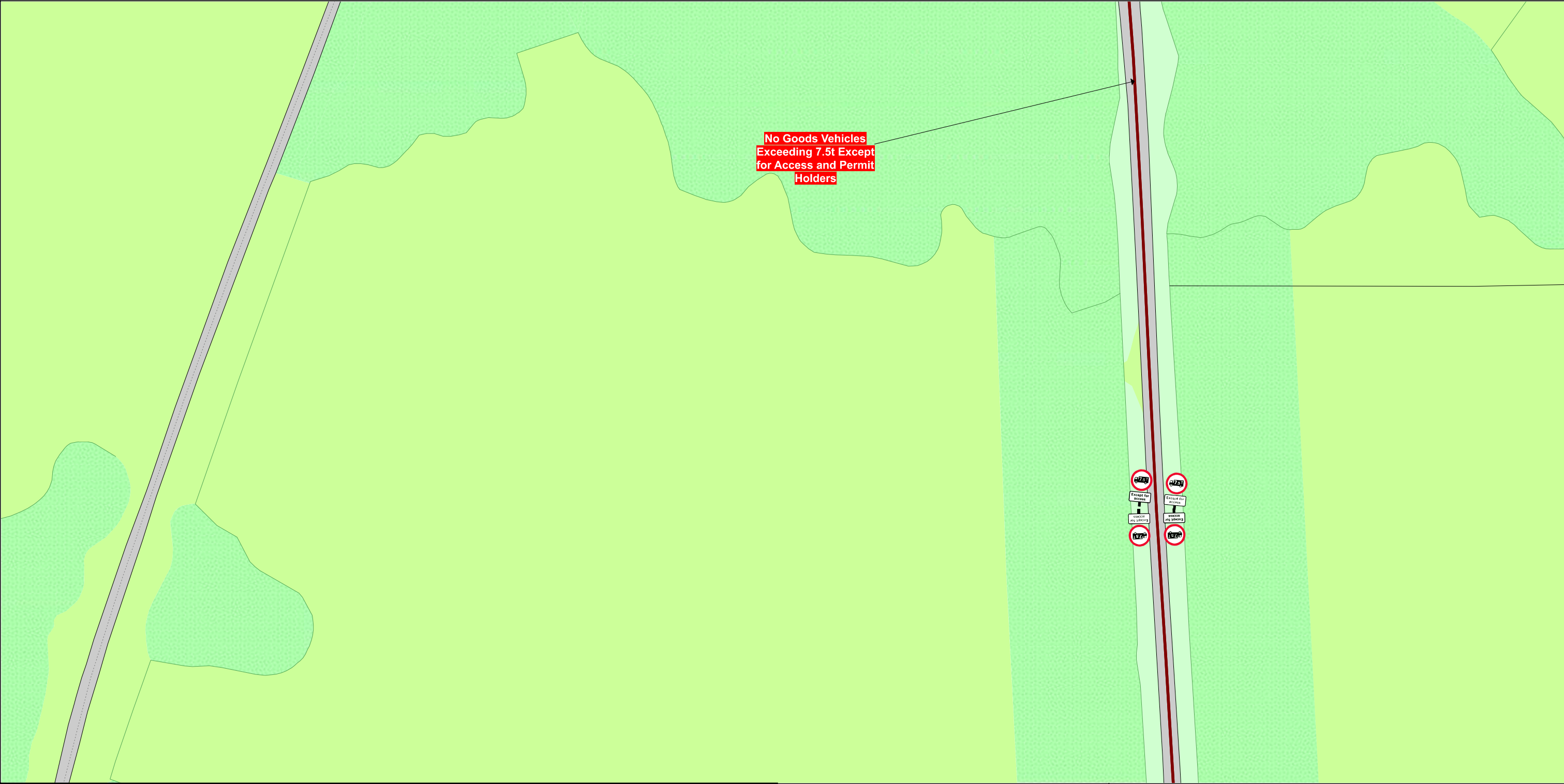
Sheet Active From: 18/07/2025

The Buckinghamshire Council (Traffic Movement) Order 2021




<p>SCALE - 1 : 1250 at A3 size</p> <p>NOTE: SEE MOVING MAP SCHEDULE LEGEND FOR RESTRICTIONS DISPLAYED</p> <p>This map is reproduced from Ordnance Survey material with the permission of Ordnance Survey on behalf of the Controller of Her Majesty's Stationery Office © Crown Copyright. Unauthorised reproduction infringes Crown copyright and may lead to prosecution or civil proceedings. Buckinghamshire Council Licence No: 100021529 2025</p>		<p>Status: PROPOSED</p> <p>Tile Reference: Tile Ref: CY64</p> <p>Sheet Revision Number: 3</p> <p>Sheet Active From: 18/07/2025</p>
---	--	--


The Buckinghamshire Council (Traffic Movement) Order 2021



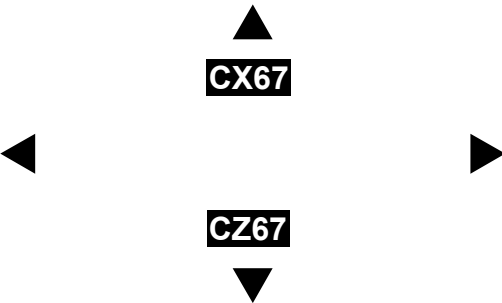
SCALE - 1 : 1250 at A3 size



This map is reproduced from Ordnance Survey material with the permission of Ordnance Survey on behalf of the Controller of Her Majesty's Stationery Office © Crown Copyright. Unauthorised reproduction infringes Crown copyright and may lead to prosecution or civil proceedings.
Buckinghamshire Council
Licence No: 100021529 2025



NOTE: SEE MOVING MAP SCHEDULE LEGEND FOR RESTRICTIONS DISPLAYED



Status: PROPOSED

Tile Reference: Tile Ref: CY67

Sheet Revision Number: 3

Sheet Active From: 18/07/2025

The Buckinghamshire Council (Traffic Movement) Order 2021



SCALE - 1 : 1250 at A3 size

NOTE: SEE MOVING MAP SCHEDULE LEGEND FOR RESTRICTIONS DISPLAYED

This map is reproduced from Ordnance Survey material with the permission of Ordnance Survey on behalf of the Controller of Her Majesty's Stationery Office © Crown Copyright. Unauthorised reproduction infringes Crown copyright and may lead to prosecution or civil proceedings.
Buckinghamshire Council
Licence No: 100021529 2025

Buckinghamshire Council

CX70

CY71

CZ70

Status: PROPOSED

Tile Reference: Tile Ref: CY70

Sheet Revision Number: 2

Sheet Active From: 18/07/2025

The Buckinghamshire Council (Traffic Movement) Order 2021

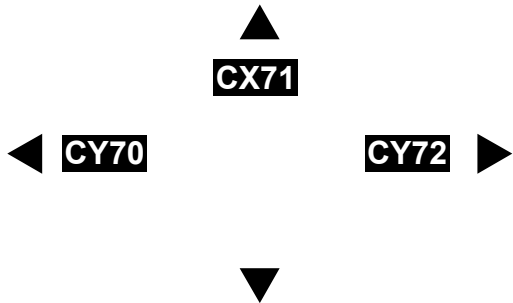


SCALE - 1 : 1250 at A3 size

NOTE: SEE MOVING MAP SCHEDULE LEGEND FOR RESTRICTIONS DISPLAYED



This map is reproduced from Ordnance Survey material with the permission of Ordnance Survey on behalf of the Controller of Her Majesty's Stationery Office © Crown Copyright. Unauthorised reproduction infringes Crown copyright and may lead to prosecution or civil proceedings. Buckinghamshire Council Licence No: 100021529 2025



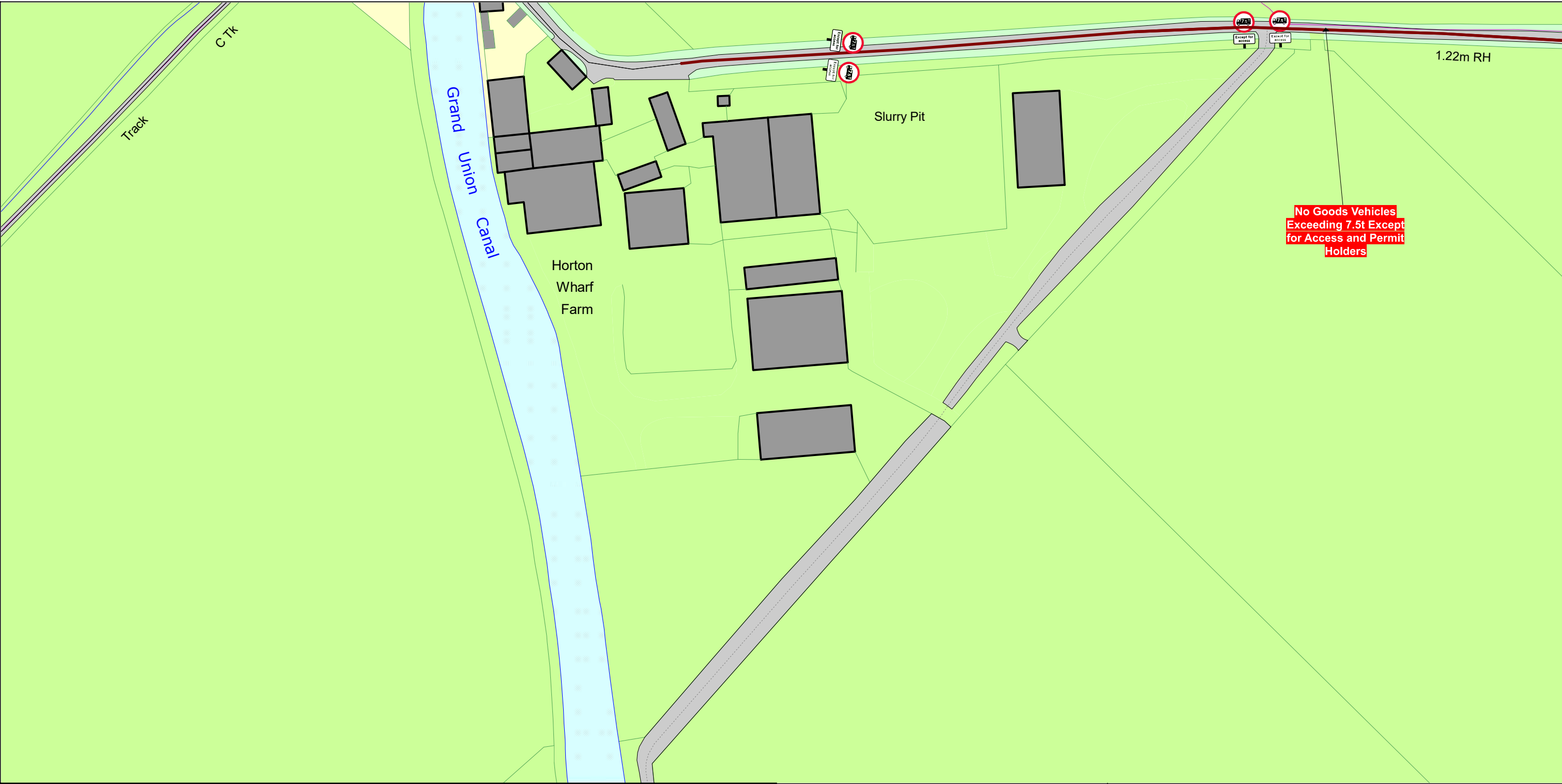
Status: PROPOSED

Tile Reference: Tile Ref: CY71

Sheet Revision Number: 2

Sheet Active From: 18/07/2025

The Buckinghamshire Council (Traffic Movement) Order 2021

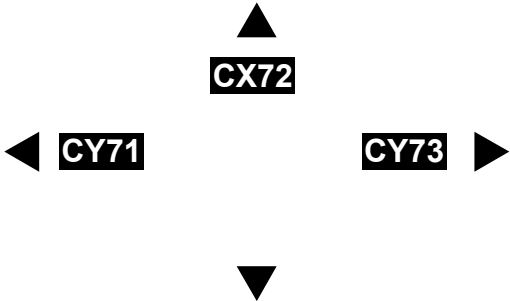


SCALE - 1 : 1250 at A3 size

NOTE: SEE MOVING MAP SCHEDULE LEGEND FOR RESTRICTIONS DISPLAYED



This map is reproduced from Ordnance Survey material with the permission of Ordnance Survey on behalf of the Controller of Her Majesty's Stationery Office © Crown Copyright. Unauthorised reproduction infringes Crown copyright and may lead to prosecution or civil proceedings. Buckinghamshire Council Licence No: 100021529 2025



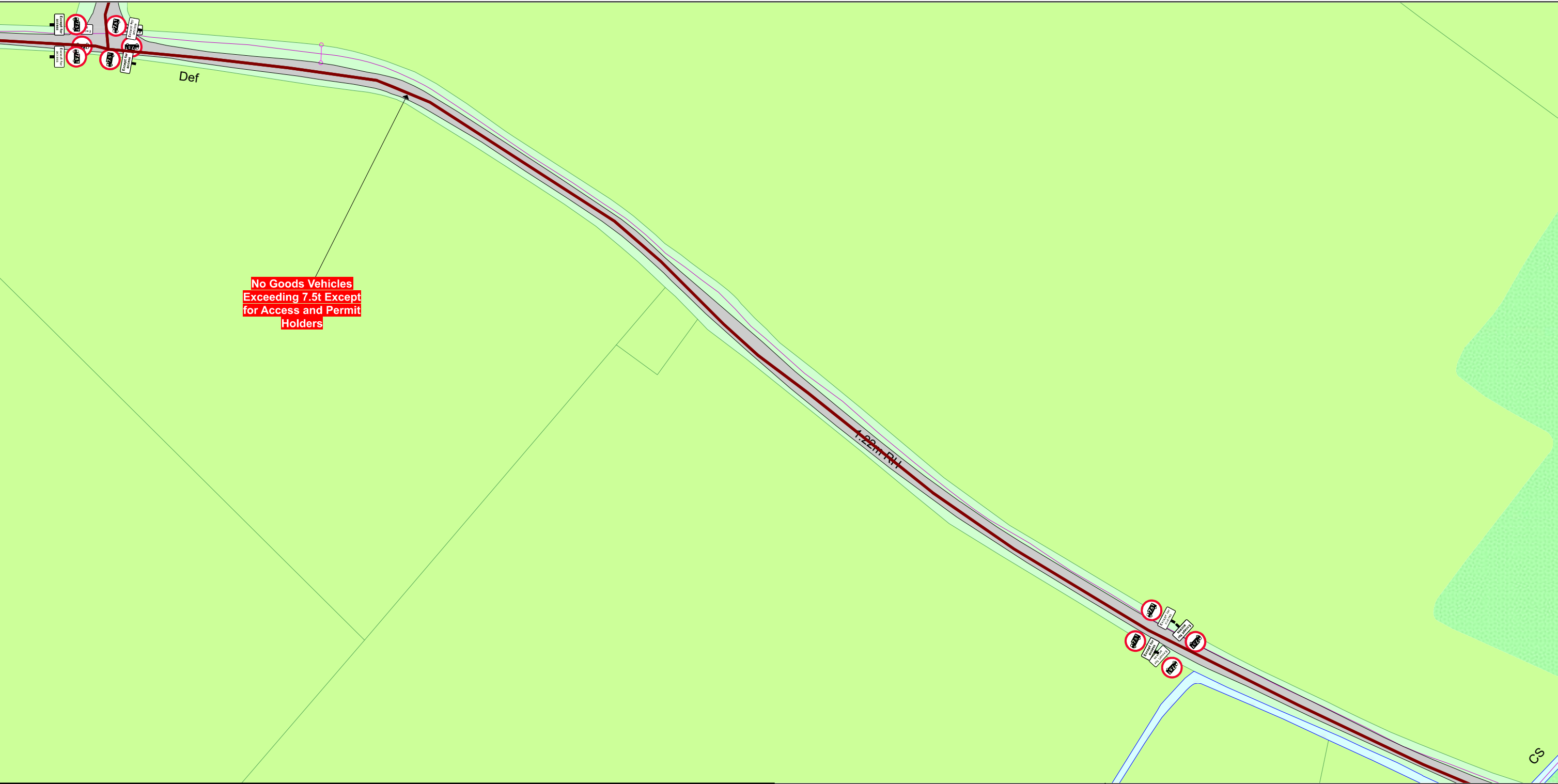
Status: PROPOSED


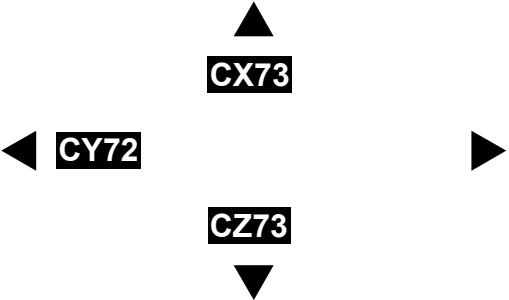
Tile Reference: Tile Ref: CY72

Sheet Revision Number: 2

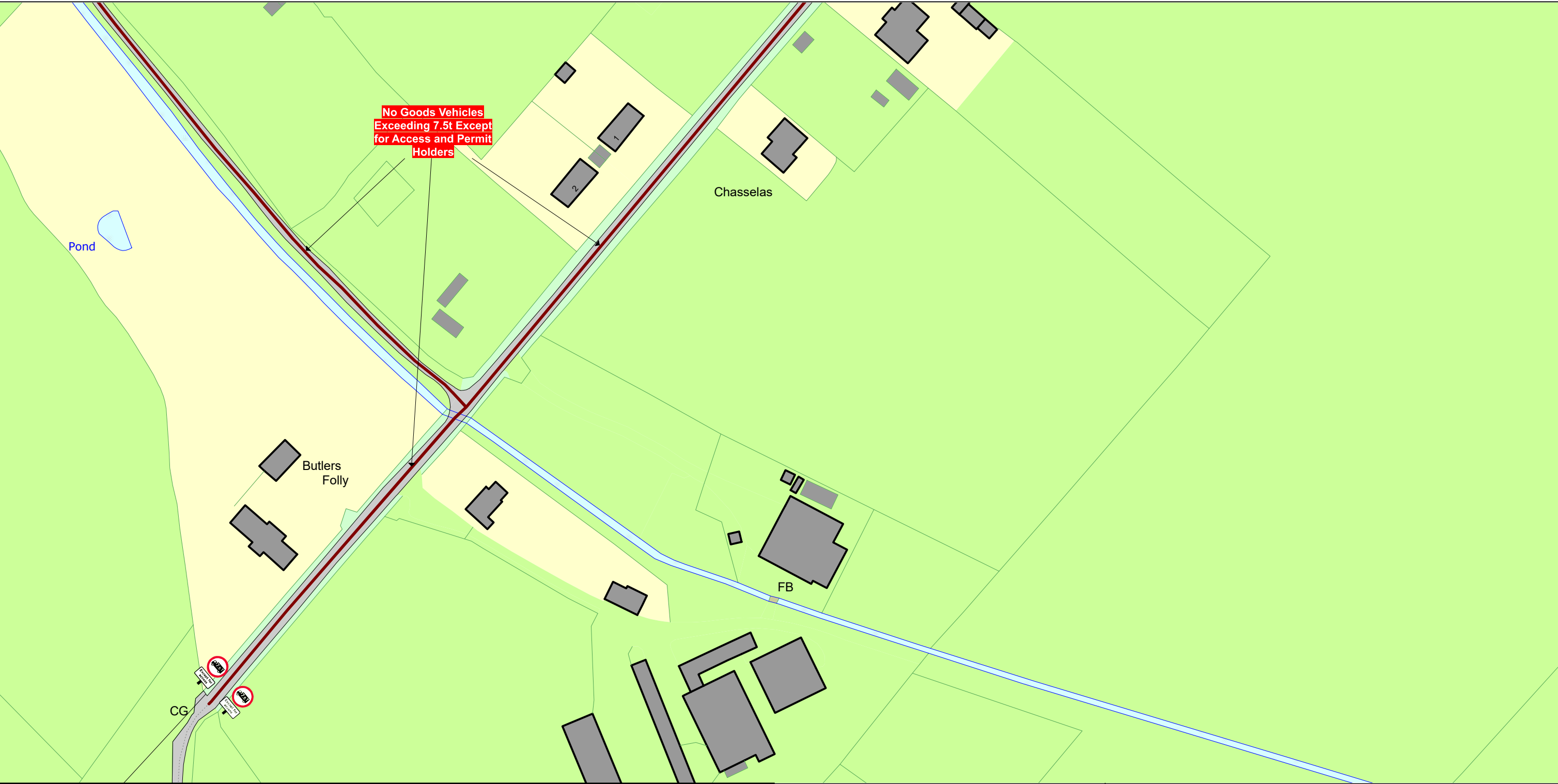
Sheet Active From: 18/07/2025

The Buckinghamshire Council (Traffic Movement) Order 2021



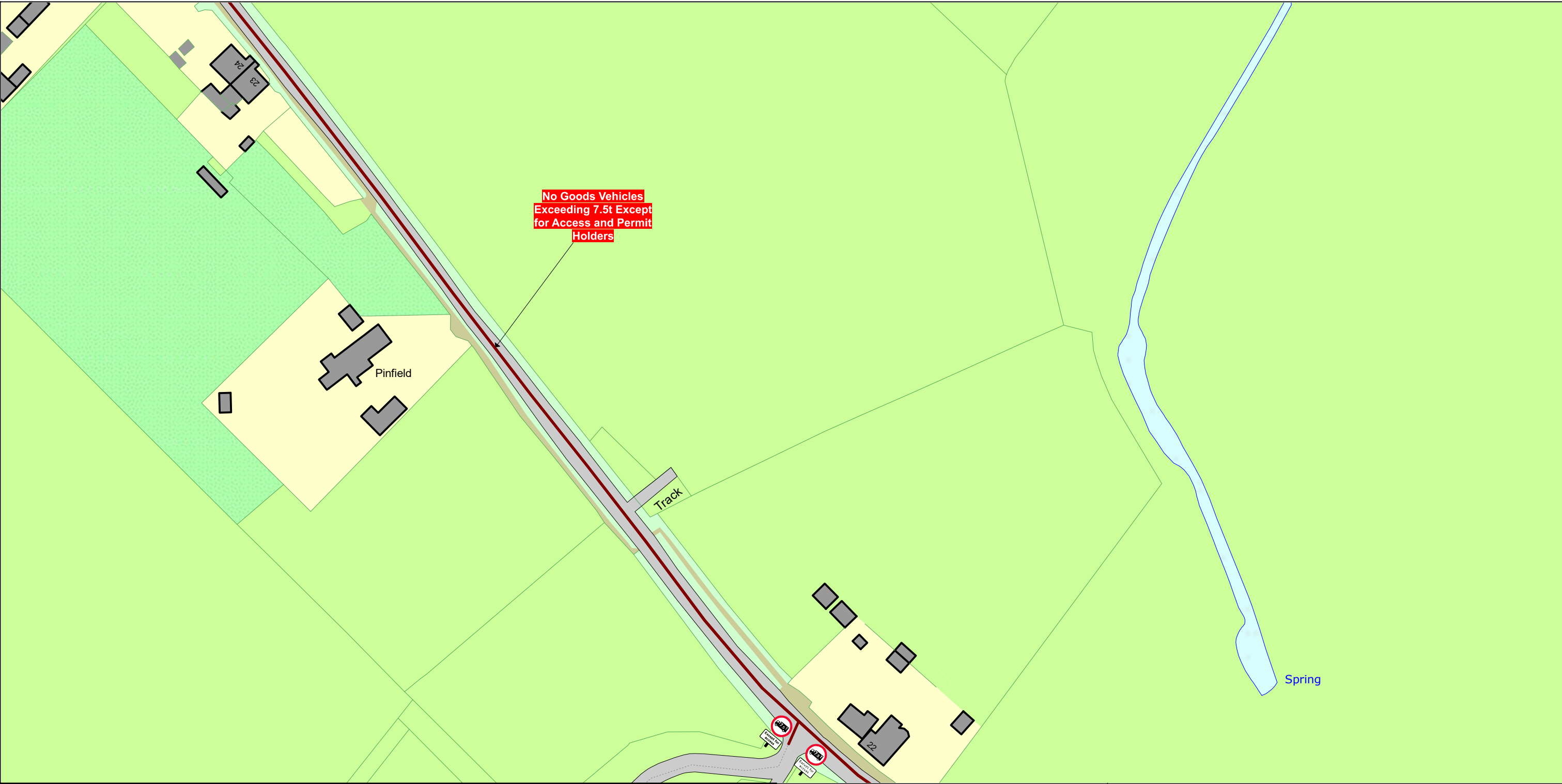
<p>SCALE - 1 : 1250 at A3 size</p> <p>NOTE: SEE MOVING MAP SCHEDULE LEGEND FOR RESTRICTIONS DISPLAYED</p> <p>This map is reproduced from Ordnance Survey material with the permission of Ordnance Survey on behalf of the Controller of Her Majesty's Stationery Office © Crown Copyright. Unauthorised reproduction infringes Crown copyright and may lead to prosecution or civil proceedings. Buckinghamshire Council Licence No: 100021529 2025</p> 		<p>Status: PROPOSED</p> <p>Tile Reference: Tile Ref: CY73</p> <p>Sheet Revision Number: 2</p> <p>Sheet Active From: 18/07/2025</p>
---	---	--

The Buckinghamshire Council (Traffic Movement) Order 2021



<p>SCALE - 1 : 1250 at A3 size</p> <p>NOTE: SEE MOVING MAP SCHEDULE LEGEND FOR RESTRICTIONS DISPLAYED</p> <p>This map is reproduced from Ordnance Survey material with the permission of Ordnance Survey on behalf of the Controller of Her Majesty's Stationery Office © Crown Copyright. Unauthorised reproduction infringes Crown copyright and may lead to prosecution or civil proceedings. Buckinghamshire Council Licence No: 100021529 2025</p>		<p>CX77</p>	<p>Status: PROPOSED</p> <p>Tile Reference: Tile Ref: CY77</p> <p>Sheet Revision Number: 2</p> <p>Sheet Active From: 18/07/2025</p>
---	--	--------------------	--

The Buckinghamshire Council (Traffic Movement) Order 2021



<p>SCALE - 1 : 1250 at A3 size</p> <p>NOTE: SEE MOVING MAP SCHEDULE LEGEND FOR RESTRICTIONS DISPLAYED</p> <p>This map is reproduced from Ordnance Survey material with the permission of Ordnance Survey on behalf of the Controller of Her Majesty's Stationery Office © Crown Copyright. Unauthorised reproduction infringes Crown copyright and may lead to prosecution or civil proceedings. Buckinghamshire Council Licence No: 100021529 2025</p> 		<p>Status: PROPOSED</p> <p>Tile Reference: Tile Ref: CY79</p> <p>Sheet Revision Number: 2</p> <p>Sheet Active From: 18/07/2025</p>
---	---	--

The Buckinghamshire Council (Traffic Movement) Order 2021



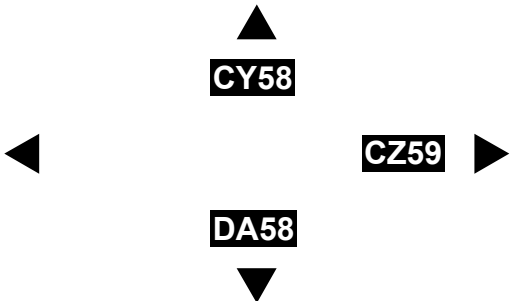
SCALE - 1 : 1250

at A3 size

NOTE: SEE MOVING MAP SCHEDULE LEGEND FOR RESTRICTIONS DISPLAYED



This map is reproduced from Ordnance Survey material with the permission of Ordnance Survey on behalf of the Controller of Her Majesty's Stationery Office © Crown Copyright. Unauthorised reproduction infringes Crown copyright and may lead to prosecution or civil proceedings. Buckinghamshire Council Licence No: 100021529 2025



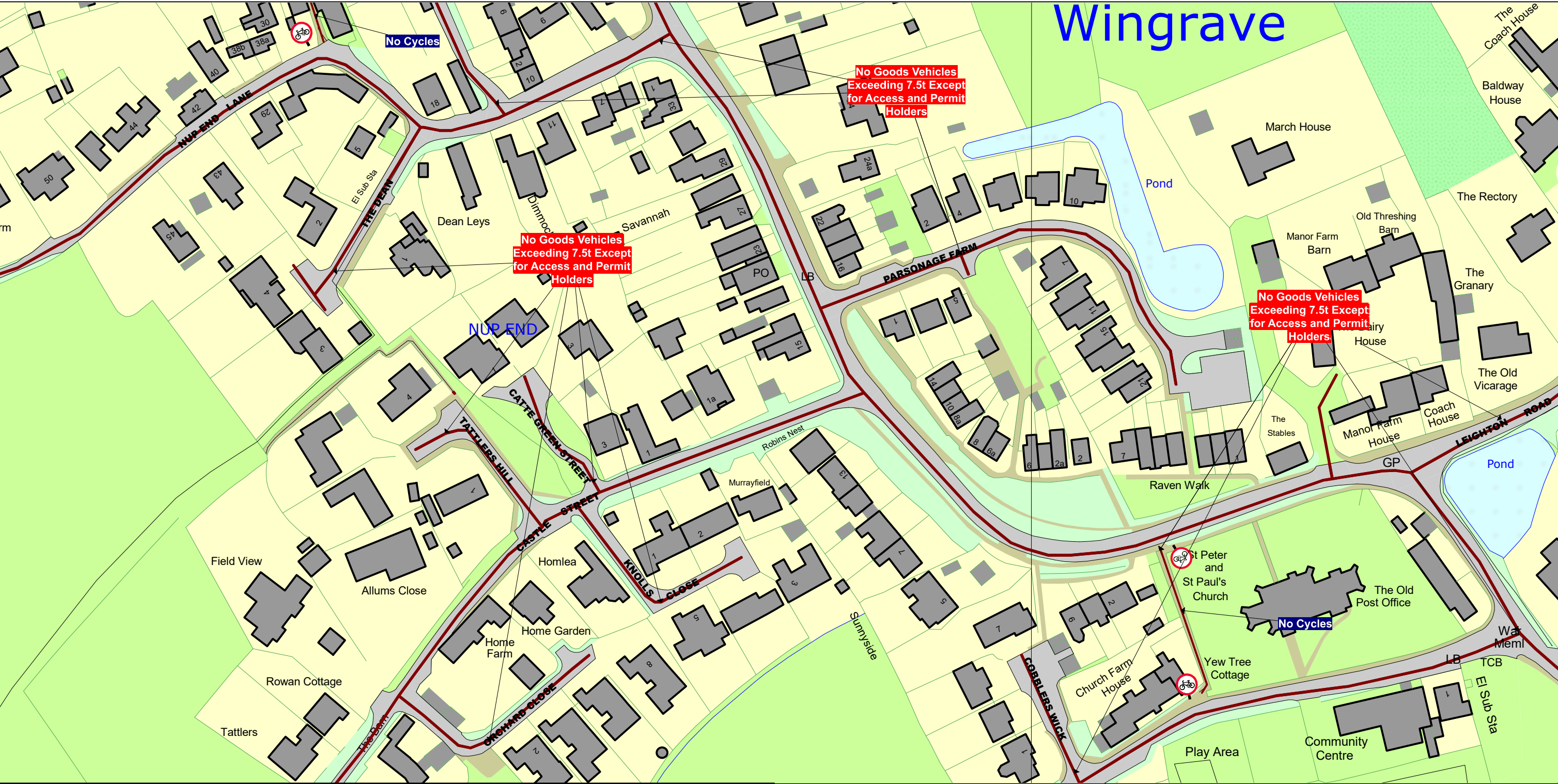
Status: PROPOSED

Tile Reference: Tile Ref: CZ58


Sheet Revision Number: 4

Sheet Active From: 18/07/2025

The Buckinghamshire Council (Traffic Movement) Order 2021




SCALE - 1 : 1250 at A3 size



NOTE: SEE MOVING MAP SCHEDULE LEGEND FOR RESTRICTIONS DISPLAYED

This map is reproduced from Ordnance Survey material with the permission of Ordnance Survey on behalf of the Controller of Her Majesty's Stationery Office © Crown Copyright. Unauthorised reproduction infringes Crown copyright and may lead to prosecution or civil proceedings.
Buckinghamshire Council
Licence No: 100021529 2025



CY59

CZ58 **CZ60**

DA59

Status: PROPOSED

Tile Reference: Tile Ref: CZ59

Sheet Revision Number: 4

Sheet Active From: 18/07/2025

The Buckinghamshire Council (Traffic Movement) Order 2021



SCALE - 1 : 1250

at A3 size

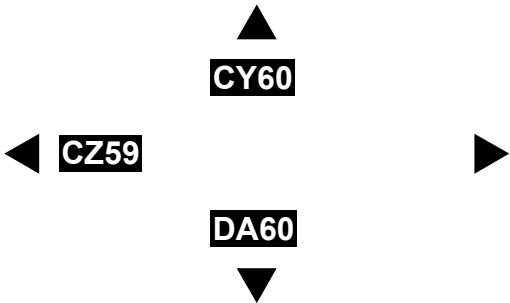
NOTE: SEE MOVING MAP SCHEDULE LEGEND FOR RESTRICTIONS DISPLAYED



This map is reproduced from Ordnance Survey material with the permission of Ordnance Survey on behalf of the Controller of Her Majesty's Stationery Office © Crown Copyright. Unauthorised reproduction infringes Crown copyright and may lead to prosecution or civil proceedings. Buckinghamshire Council Licence No: 100021529 2025



Buckinghamshire Council



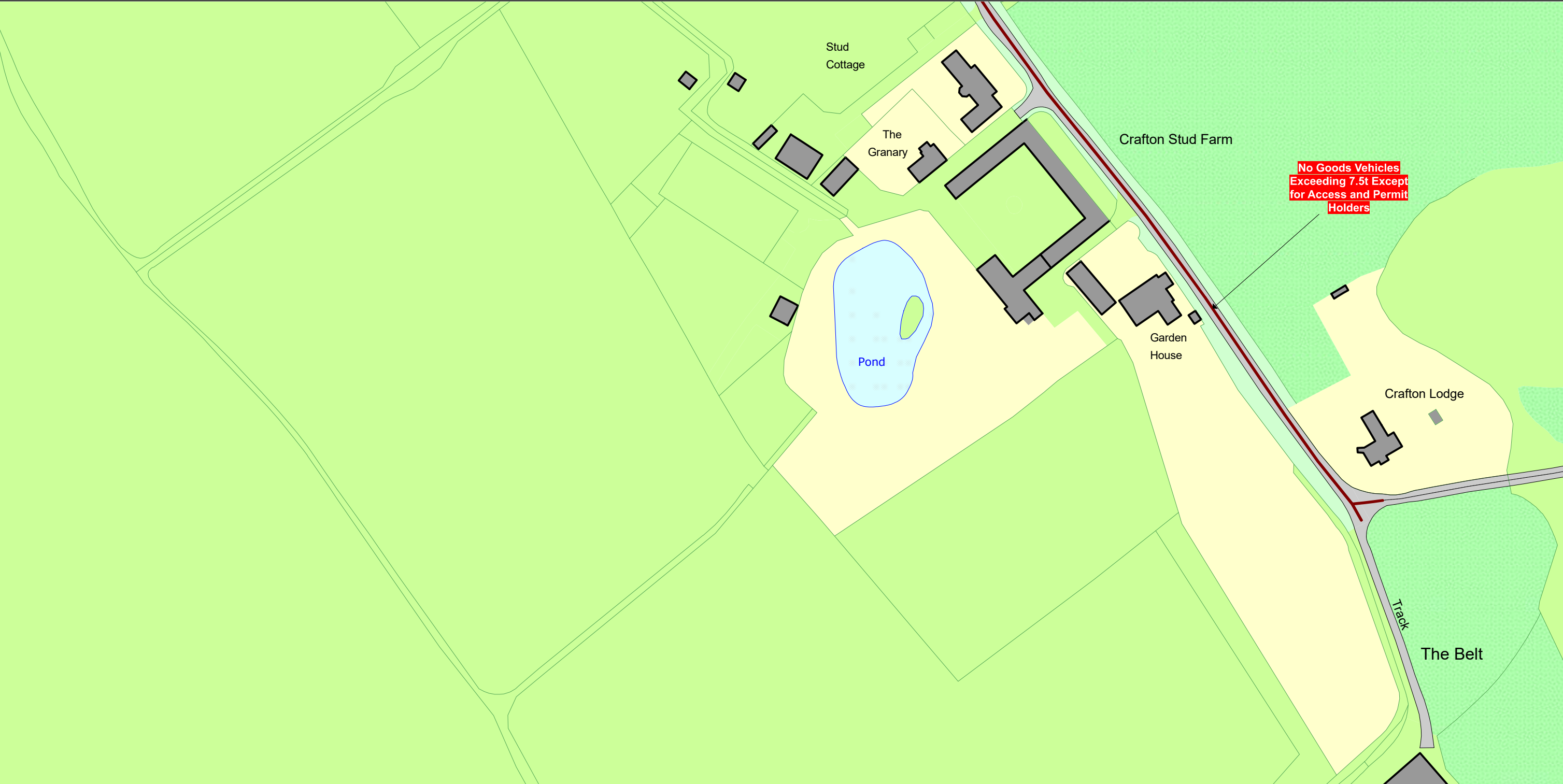
Status: PROPOSED

Tile Reference: Tile Ref: CZ60

Sheet Revision Number: 4

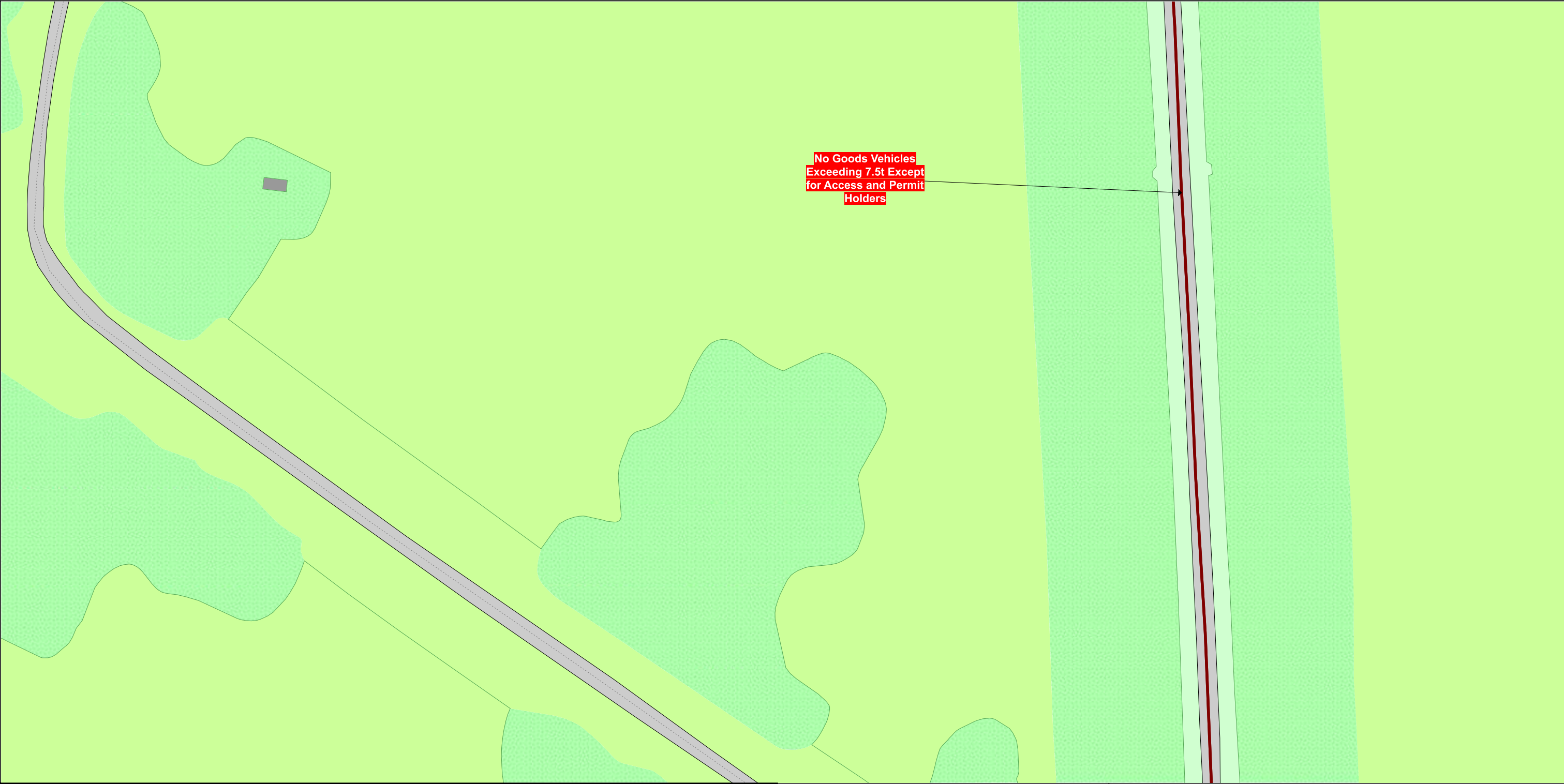
Sheet Active From: 18/07/2025

The Buckinghamshire Council (Traffic Movement) Order 2021



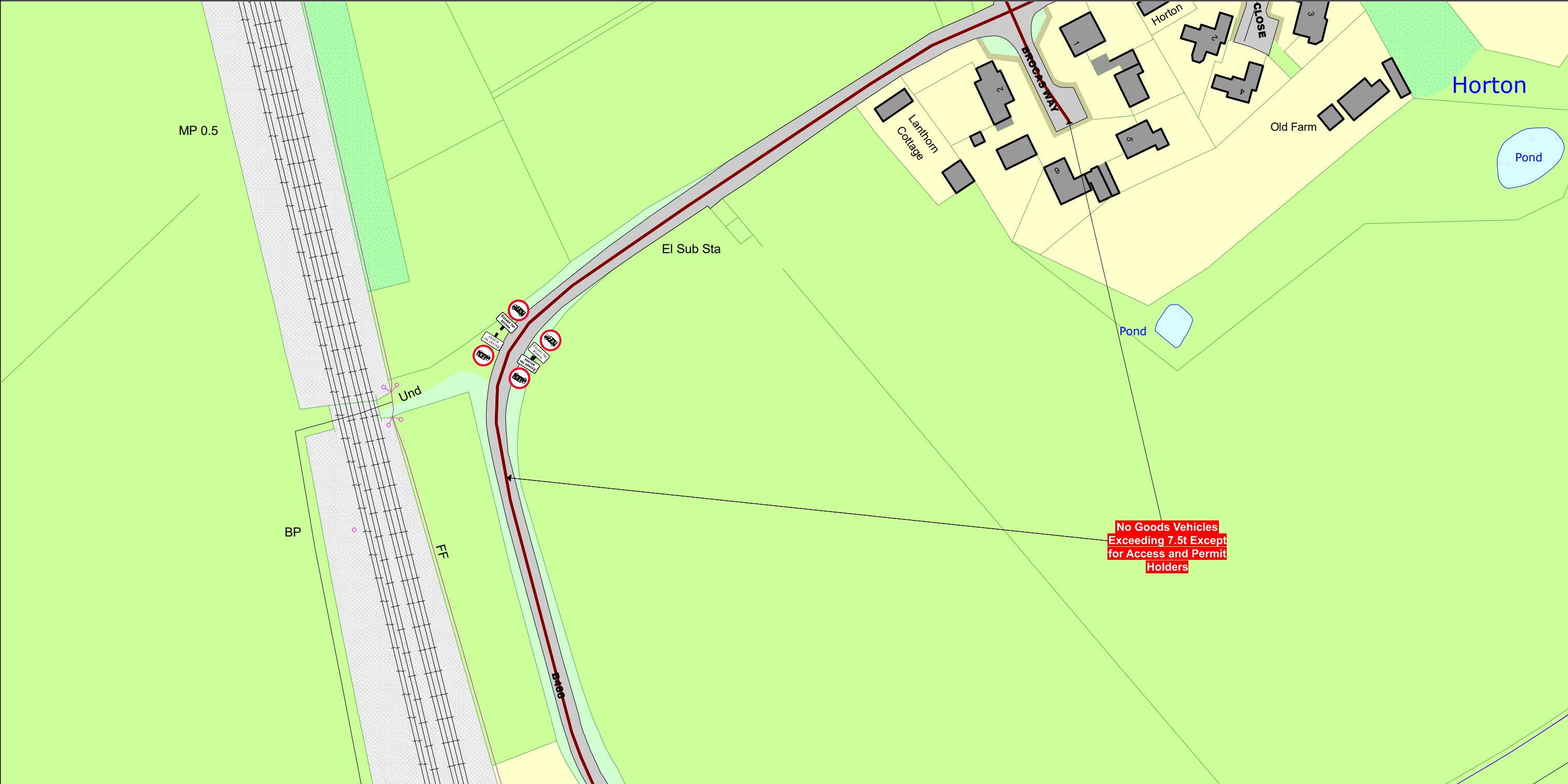
<p>SCALE - 1 : 1250 at A3 size</p> <p>NOTE: SEE MOVING MAP SCHEDULE LEGEND FOR RESTRICTIONS DISPLAYED</p> <div data-bbox="186 1801 302 1915"> </div> <p>This map is reproduced from Ordnance Survey material with the permission of Ordnance Survey on behalf of the Controller of Her Majesty's Stationery Office © Crown Copyright. Unauthorised reproduction infringes Crown copyright and may lead to prosecution or civil proceedings. Buckinghamshire Council Licence No: 100021529 2025</p> <div data-bbox="1089 1904 1391 1990"> </div>	<div data-bbox="1537 1688 2009 1969"> </div>	<p>Status: PROPOSED</p> <p>Tile Reference: Tile Ref: CZ64</p> <p>Sheet Revision Number: 3</p> <p>Sheet Active From: 18/07/2025</p>
---	--	--

The Buckinghamshire Council (Traffic Movement) Order 2021



<p>SCALE - 1 : 1250 at A3 size</p> <p>NOTE: SEE MOVING MAP SCHEDULE LEGEND FOR RESTRICTIONS DISPLAYED</p> <div><p>This map is reproduced from Ordnance Survey material with the permission of Ordnance Survey on behalf of the Controller of Her Majesty's Stationery Office © Crown Copyright. Unauthorised reproduction infringes Crown copyright and may lead to prosecution or civil proceedings. Buckinghamshire Council Licence No: 100021529 2025</p></div>	<div></div> <div><p>CY67</p><p>DA67</p></div>	<p>Status: PROPOSED</p> <p>Tile Reference: Tile Ref: CZ67</p> <p>Sheet Revision Number: 2</p> <p>Sheet Active From: 18/07/2025</p>
--	---	--

The Buckinghamshire Council (Traffic Movement) Order 2021

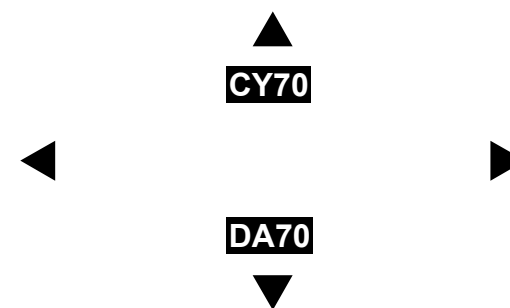


SCALE -1 : 1250 at A3 size

NOTE: SEE MOVING MAP SCHEDULE LEGEND FOR RESTRICTIONS DISPLAYED



This map is reproduced from Ordnance Survey material with the permission of Ordnance Survey on behalf of the Controller of Her Majesty's Stationery Office © Crown Copyright. Unauthorised reproduction infringes Crown copyright and may lead to prosecution or civil proceedings.
Buckinghamshire Council
Licence No: 100021529 2025



Status: PROPOSED

Tile Reference: Tile Ref: CZ70

Sheet Revision Number: 3

Sheet Active From: 18/07/2025

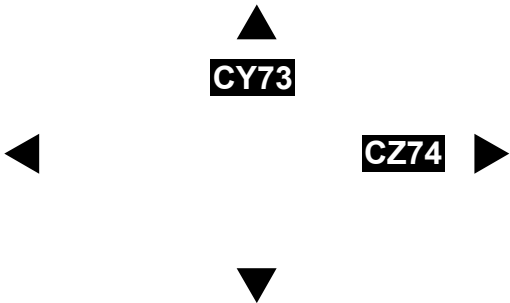
The Buckinghamshire Council (Traffic Movement) Order 2021



SCALE - 1 : 1250 at A3 size NOTE: SEE MOVING MAP SCHEDULE LEGEND FOR RESTRICTIONS DISPLAYED



This map is reproduced from Ordnance Survey material with the permission of Ordnance Survey on behalf of the Controller of Her Majesty's Stationery Office © Crown Copyright. Unauthorised reproduction infringes Crown copyright and may lead to prosecution or civil proceedings.
Buckinghamshire Council
Licence No: 100021529 2025



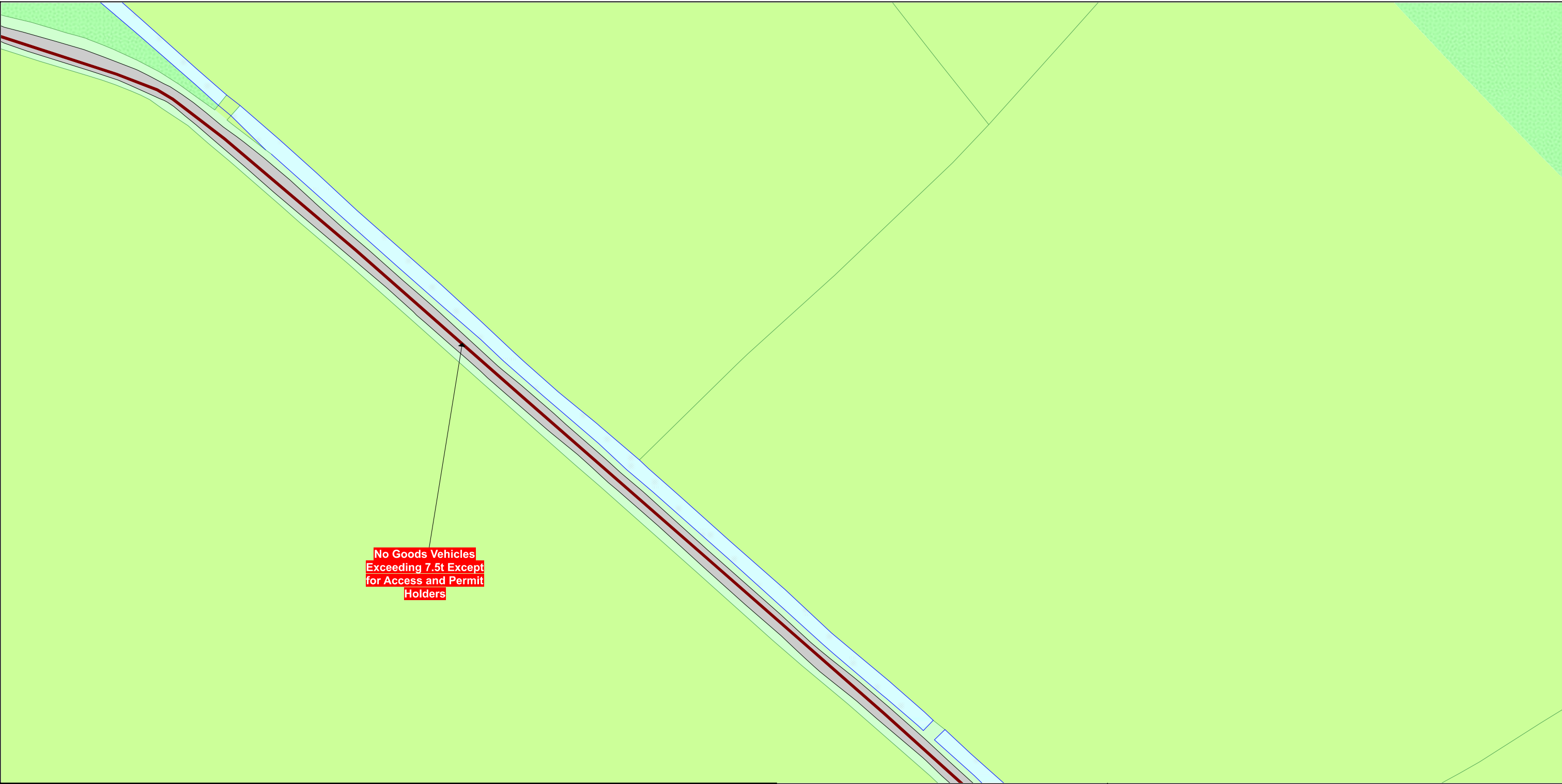
Status: PROPOSED

Tile Reference: Tile Ref: CZ73

Sheet Revision Number: 2

Sheet Active From: 18/07/2025

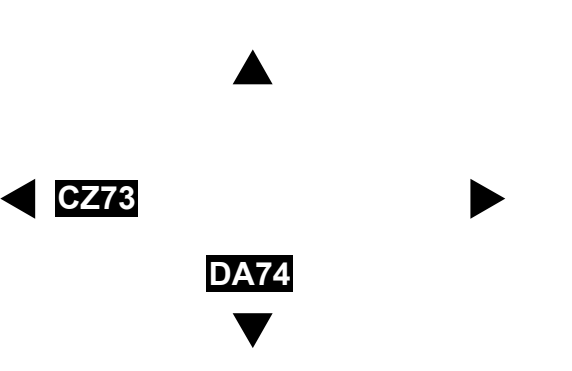
The Buckinghamshire Council (Traffic Movement) Order 2021



SCALE - 1 : 1250 at A3 size

This map is reproduced from Ordnance Survey material with the permission of Ordnance Survey on behalf of the Controller of Her Majesty's Stationery Office © Crown Copyright. Unauthorised reproduction infringes Crown copyright and may lead to prosecution or civil proceedings.
Buckinghamshire Council
Licence No: 100021529 2025

NOTE: SEE MOVING MAP SCHEDULE LEGEND FOR RESTRICTIONS DISPLAYED



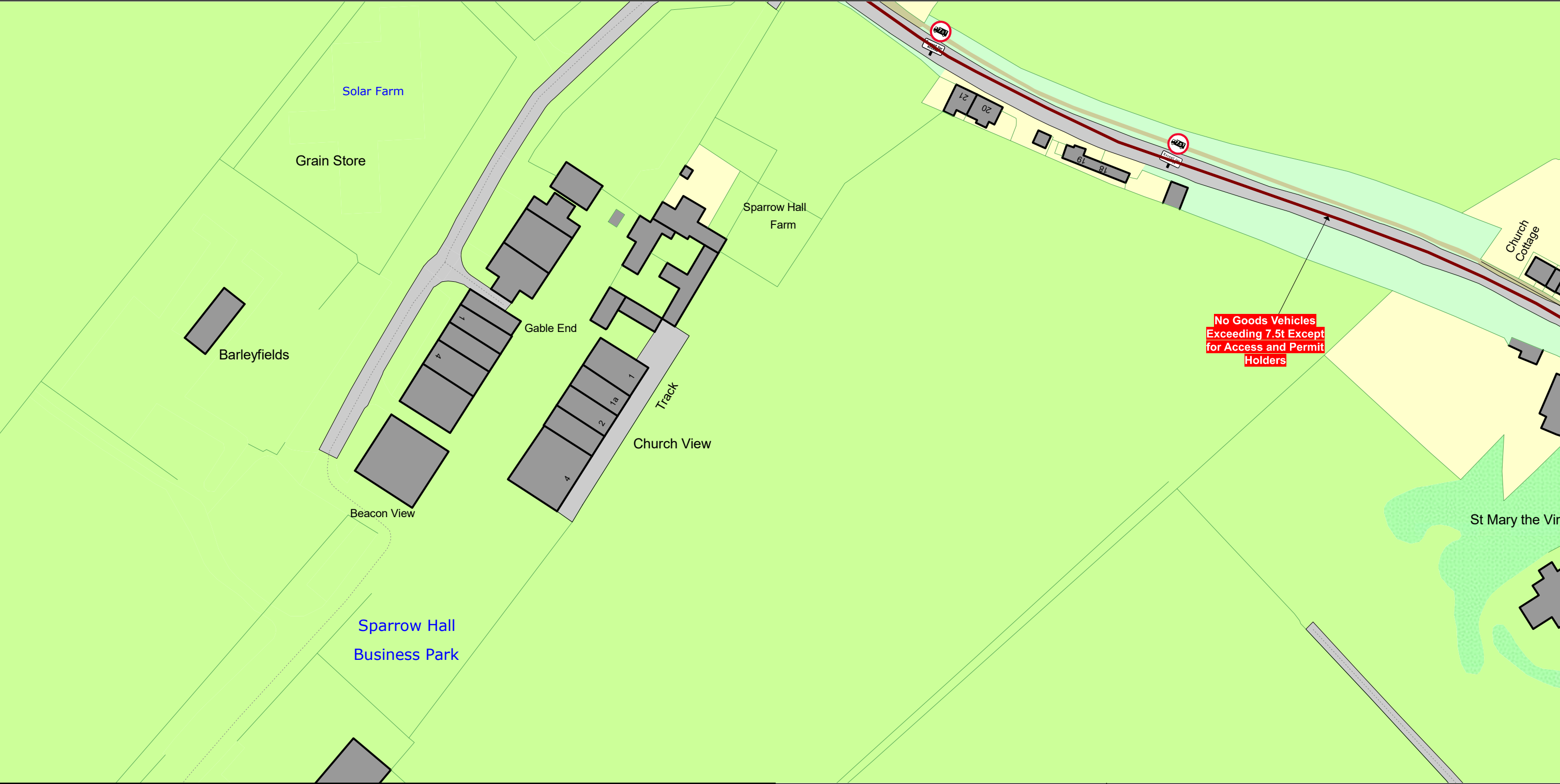
Status: PROPOSED

Tile Reference: Tile Ref: CZ74

Sheet Revision Number: 2

Sheet Active From: 18/07/2025



The Buckinghamshire Council (Traffic Movement) Order 2021



<p>SCALE - 1 : 1250 at A3 size</p> <p>NOTE: SEE MOVING MAP SCHEDULE LEGEND FOR RESTRICTIONS DISPLAYED</p> <p>This map is reproduced from Ordnance Survey material with the permission of Ordnance Survey on behalf of the Controller of Her Majesty's Stationery Office © Crown Copyright. Unauthorised reproduction infringes Crown copyright and may lead to prosecution or civil proceedings. Buckinghamshire Council Licence No: 100021529 2025</p>		<p>Status: PROPOSED</p> <p>Tile Reference: Tile Ref: CZ79</p> <p>Sheet Revision Number: 3</p> <p>Sheet Active From: 18/07/2025</p>
---	--	--

The Buckinghamshire Council (Traffic Movement) Order 2021



<p>SCALE - 1 : 1250 at A3 size</p> <p>NOTE: SEE MOVING MAP SCHEDULE LEGEND FOR RESTRICTIONS DISPLAYED</p> <p>This map is reproduced from Ordnance Survey material with the permission of Ordnance Survey on behalf of the Controller of Her Majesty's Stationery Office © Crown Copyright. Unauthorised reproduction infringes Crown copyright and may lead to prosecution or civil proceedings. Buckinghamshire Council Licence No: 100021529 2025</p> 		<div><div>▲</div><div>◀ CZ79</div><div>DA80</div><div>▼</div></div>	<p>Status: PROPOSED</p> <p>Tile Reference: Tile Ref: CZ80</p> <p>Sheet Revision Number: 2</p> <p>Sheet Active From: 18/07/2025</p>
---	---	---	--

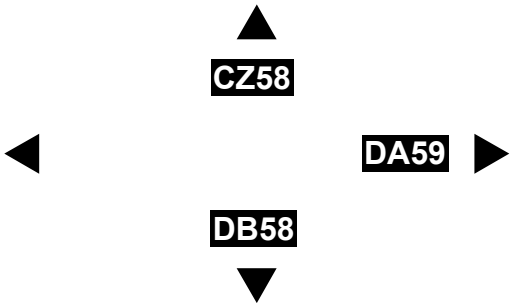
The Buckinghamshire Council (Traffic Movement) Order 2021



SCALE - 1 : 1250 at A3 size

This map is reproduced from Ordnance Survey material with the permission of Ordnance Survey on behalf of the Controller of Her Majesty's Stationery Office © Crown Copyright. Unauthorised reproduction infringes Crown copyright and may lead to prosecution or civil proceedings.
Buckinghamshire Council
Licence No: 100021529 2025

NOTE: SEE MOVING MAP SCHEDULE LEGEND FOR RESTRICTIONS DISPLAYED



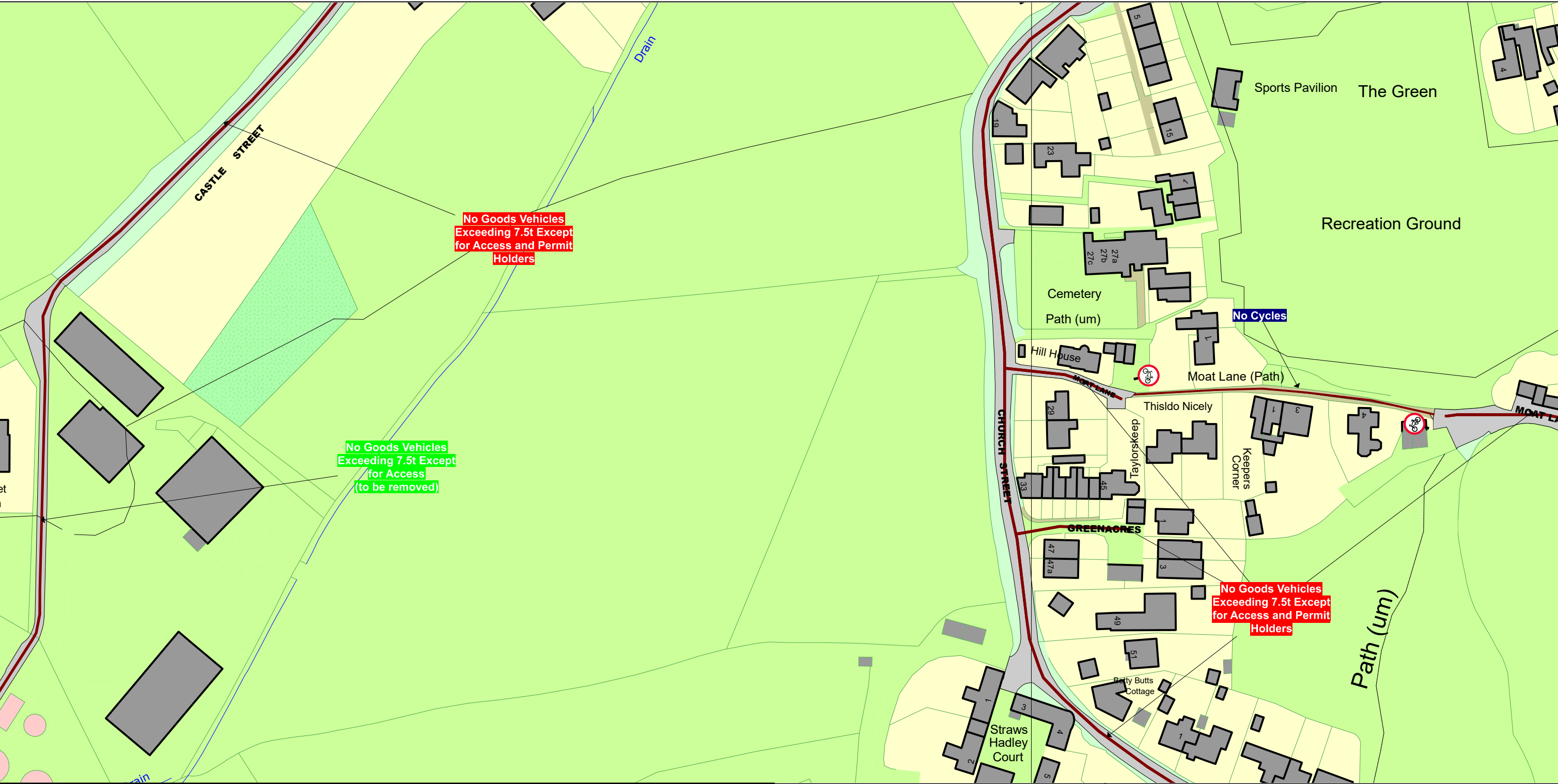
Status: PROPOSED

Tile Reference: Tile Ref: DA58

Sheet Revision Number: 3

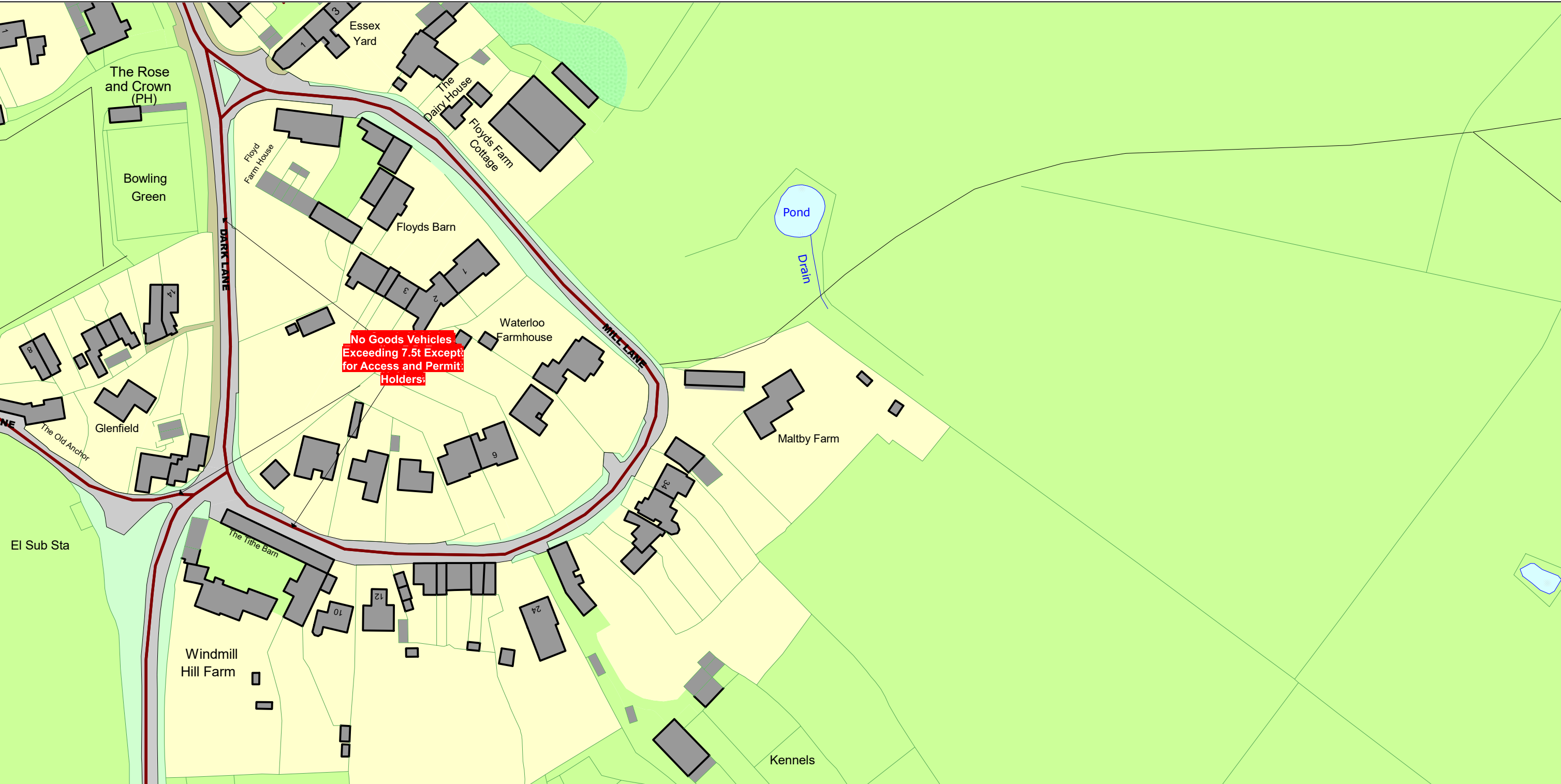
Sheet Active From: 18/07/2025

The Buckinghamshire Council (Traffic Movement) Order 2021



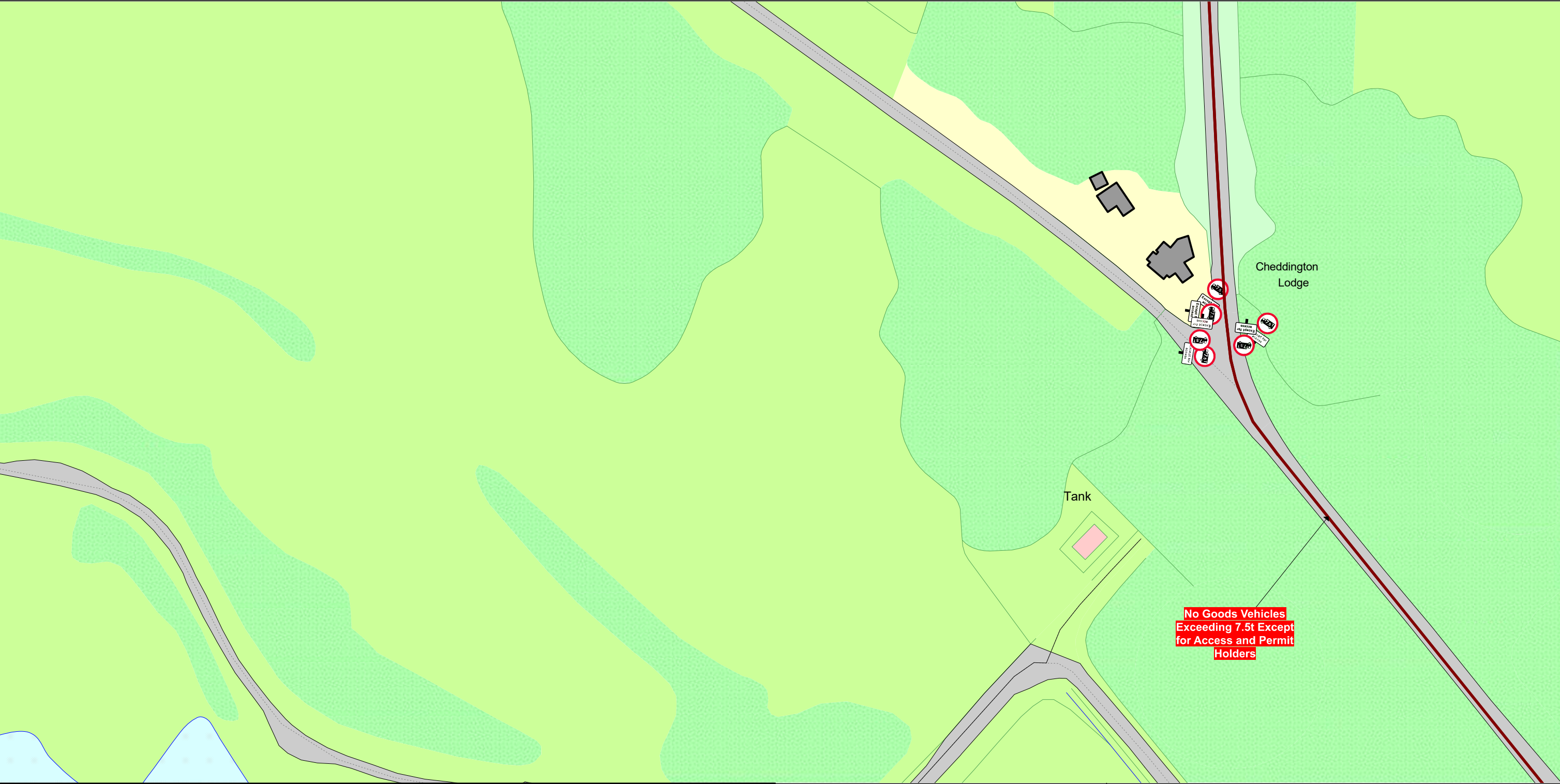
<p>SCALE - 1 : 1250 at A3 size</p> <p>NOTE: SEE MOVING MAP SCHEDULE LEGEND FOR RESTRICTIONS DISPLAYED</p> <p>This map is reproduced from Ordnance Survey material with the permission of Ordnance Survey on behalf of the Controller of Her Majesty's Stationery Office © Crown Copyright. Unauthorised reproduction infringes Crown copyright and may lead to prosecution or civil proceedings. Buckinghamshire Council Licence No: 100021529 2025</p>		<p>Status: PROPOSED</p> <p>Tile Reference: Tile Ref: DA59</p> <p>Sheet Revision Number: 4</p> <p>Sheet Active From: 18/07/2025</p>
--	--	--

The Buckinghamshire Council (Traffic Movement) Order 2021



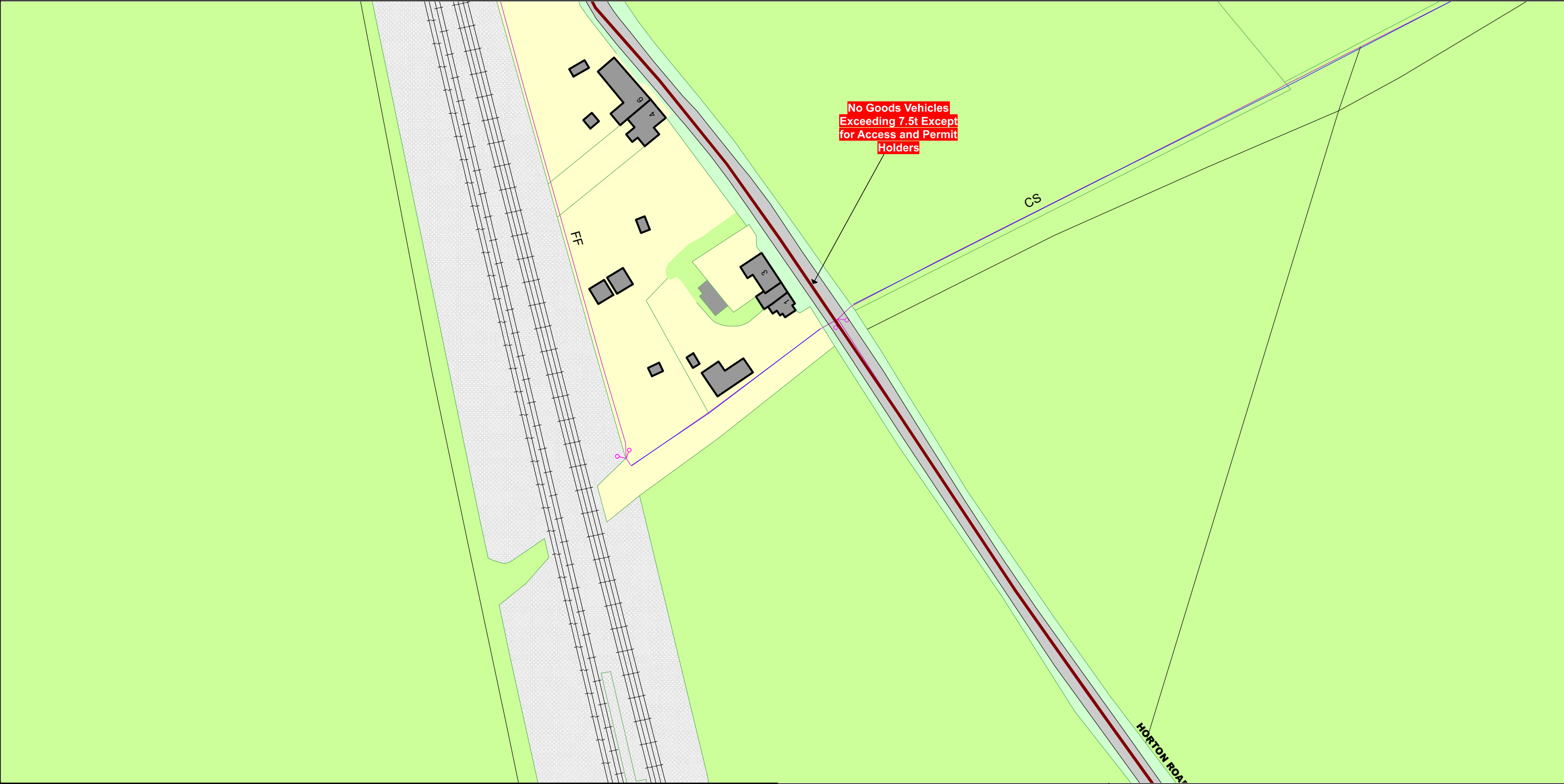
<p>SCALE - 1 : 1250 at A3 size</p> <p>NOTE: SEE MOVING MAP SCHEDULE LEGEND FOR RESTRICTIONS DISPLAYED</p> <p>This map is reproduced from Ordnance Survey material with the permission of Ordnance Survey on behalf of the Controller of Her Majesty's Stationery Office © Crown Copyright. Unauthorised reproduction infringes Crown copyright and may lead to prosecution or civil proceedings. Buckinghamshire Council Licence No: 100021529 2025</p>		<p>Status: PROPOSED</p> <p>Tile Reference: Tile Ref: DA60</p> <p>Sheet Revision Number: 4</p> <p>Sheet Active From: 18/07/2025</p>
---	--	--

The Buckinghamshire Council (Traffic Movement) Order 2021



<p>SCALE - 1 : 1250 at A3 size</p> <p>NOTE: SEE MOVING MAP SCHEDULE LEGEND FOR RESTRICTIONS DISPLAYED</p> <div><p>This map is reproduced from Ordnance Survey material with the permission of Ordnance Survey on behalf of the Controller of Her Majesty's Stationery Office © Crown Copyright. Unauthorised reproduction infringes Crown copyright and may lead to prosecution or civil proceedings. Buckinghamshire Council Licence No: 100021529 2025</p></div>	<div></div> <div>CZ67</div> <div>DB67</div>	<p>Status: PROPOSED</p> <p>Tile Reference: Tile Ref: DA67</p> <p>Sheet Revision Number: 2</p> <p>Sheet Active From: 18/07/2025</p>
--	---	--

The Buckinghamshire Council (Traffic Movement) Order 2021

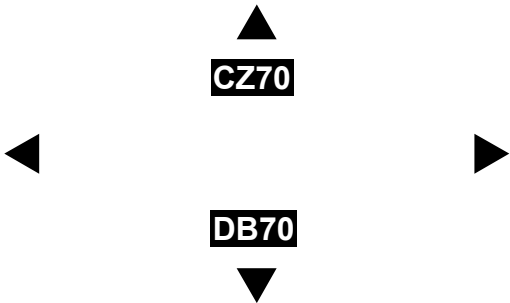


SCALE - 1 : 1250 at A3 size

NOTE: SEE MOVING MAP SCHEDULE LEGEND FOR RESTRICTIONS DISPLAYED



This map is reproduced from Ordnance Survey material with the permission of Ordnance Survey on behalf of the Controller of Her Majesty's Stationery Office © Crown Copyright. Unauthorised reproduction infringes Crown copyright and may lead to prosecution or civil proceedings. Buckinghamshire Council Licence No: 100021529 2025



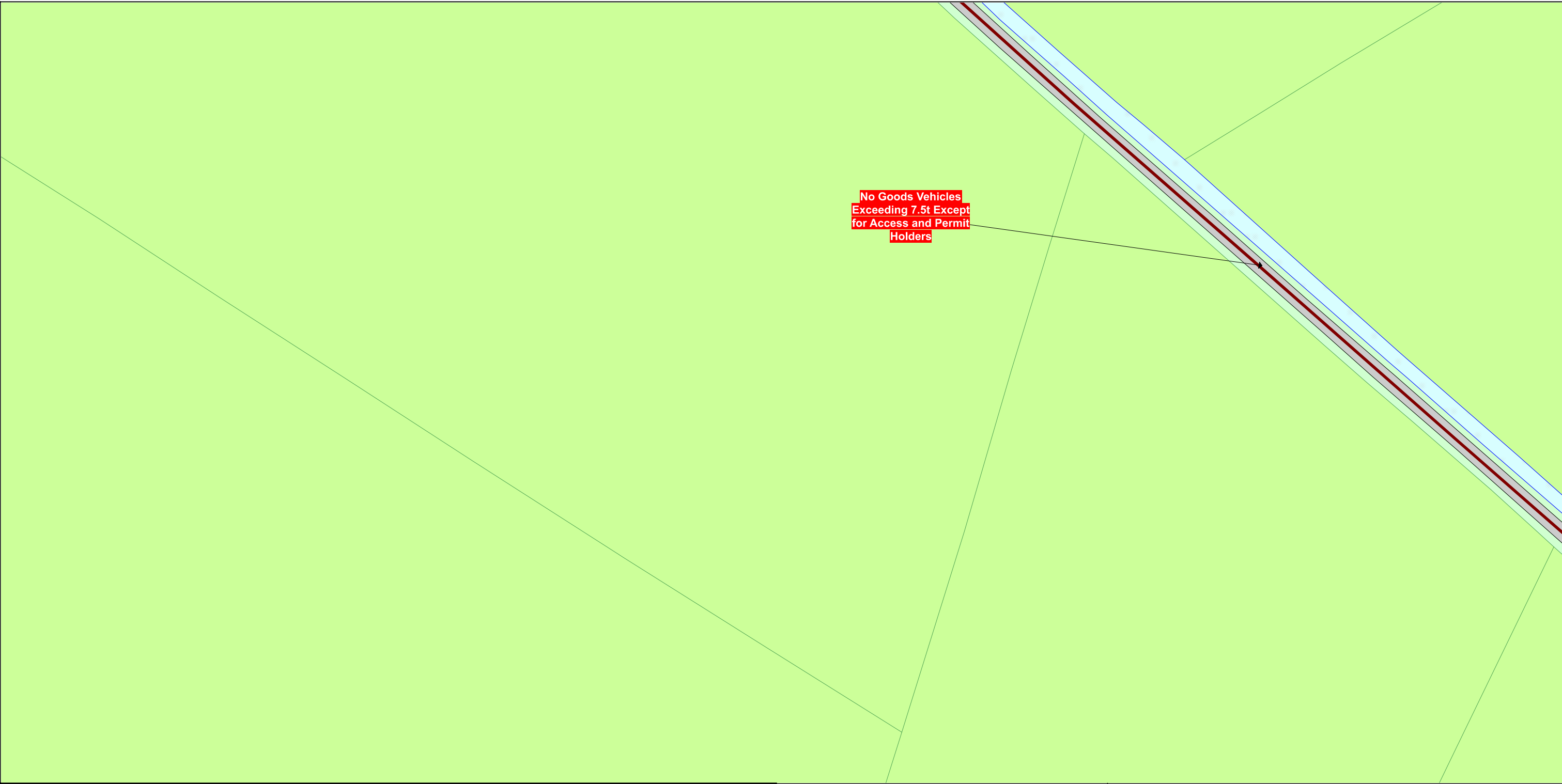
Status: PROPOSED

Tile Reference: Tile Ref: DA70

Sheet Revision Number: 2

Sheet Active From: 18/07/2025

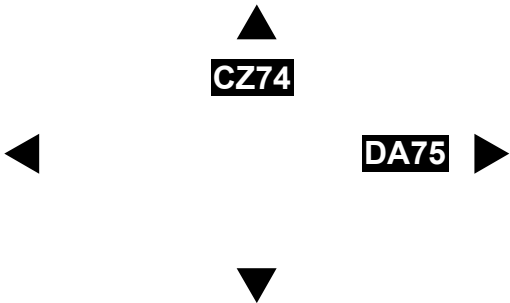
The Buckinghamshire Council (Traffic Movement) Order 2021



SCALE - 1 : 1250 at A3 size NOTE: SEE MOVING MAP SCHEDULE LEGEND FOR RESTRICTIONS DISPLAYED



This map is reproduced from Ordnance Survey material with the permission of Ordnance Survey on behalf of the Controller of Her Majesty's Stationery Office © Crown Copyright. Unauthorised reproduction infringes Crown copyright and may lead to prosecution or civil proceedings.
Buckinghamshire Council
Licence No: 100021529 2025



Status: PROPOSED



Tile Reference: Tile Ref: DA74

Sheet Revision Number: 2

Sheet Active From: 18/07/2025

The Buckinghamshire Council (Traffic Movement) Order 2021



<p>SCALE - 1 : 1250 at A3 size</p> <p>NOTE: SEE MOVING MAP SCHEDULE LEGEND FOR RESTRICTIONS DISPLAYED</p> <p>This map is reproduced from Ordnance Survey material with the permission of Ordnance Survey on behalf of the Controller of Her Majesty's Stationery Office © Crown Copyright. Unauthorised reproduction infringes Crown copyright and may lead to prosecution or civil proceedings. Buckinghamshire Council Licence No: 100021529 2025</p> 	 Buckinghamshire Council	<div><div>▲</div><div>◀ DA74 ▶</div><div>DB75 ▼</div></div> <div><p>Status: PROPOSED</p><p>Tile Reference: Tile Ref: DA75</p><p>Sheet Revision Number: 3</p><p>Sheet Active From: 18/07/2025</p></div>
---	--	--

The Buckinghamshire Council (Traffic Movement) Order 2021



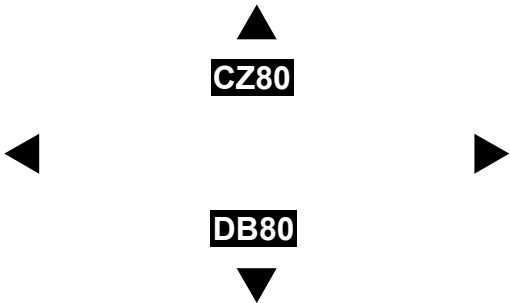
SCALE - 1 : 1250

at A3 size

NOTE: SEE MOVING MAP SCHEDULE LEGEND FOR RESTRICTIONS DISPLAYED



This map is reproduced from Ordnance Survey material with the permission of Ordnance Survey on behalf of the Controller of Her Majesty's Stationery Office © Crown Copyright. Unauthorised reproduction infringes Crown copyright and may lead to prosecution or civil proceedings. Buckinghamshire Council Licence No: 100021529 2025



Status: PROPOSED

Tile Reference: Tile Ref: DA80

Sheet Revision Number: 2

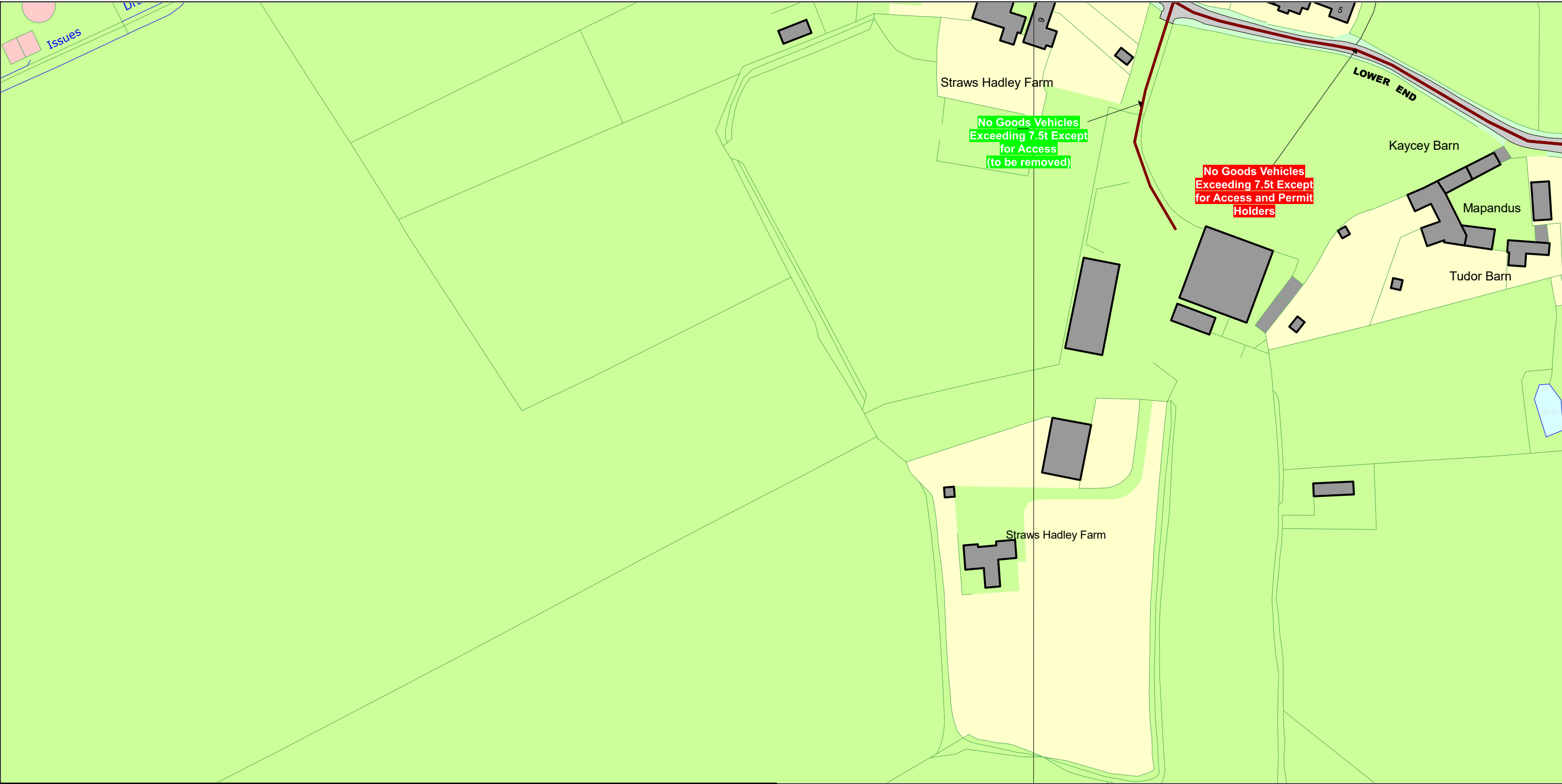
Sheet Active From: 18/07/2025

The Buckinghamshire Council (Traffic Movement) Order 2021



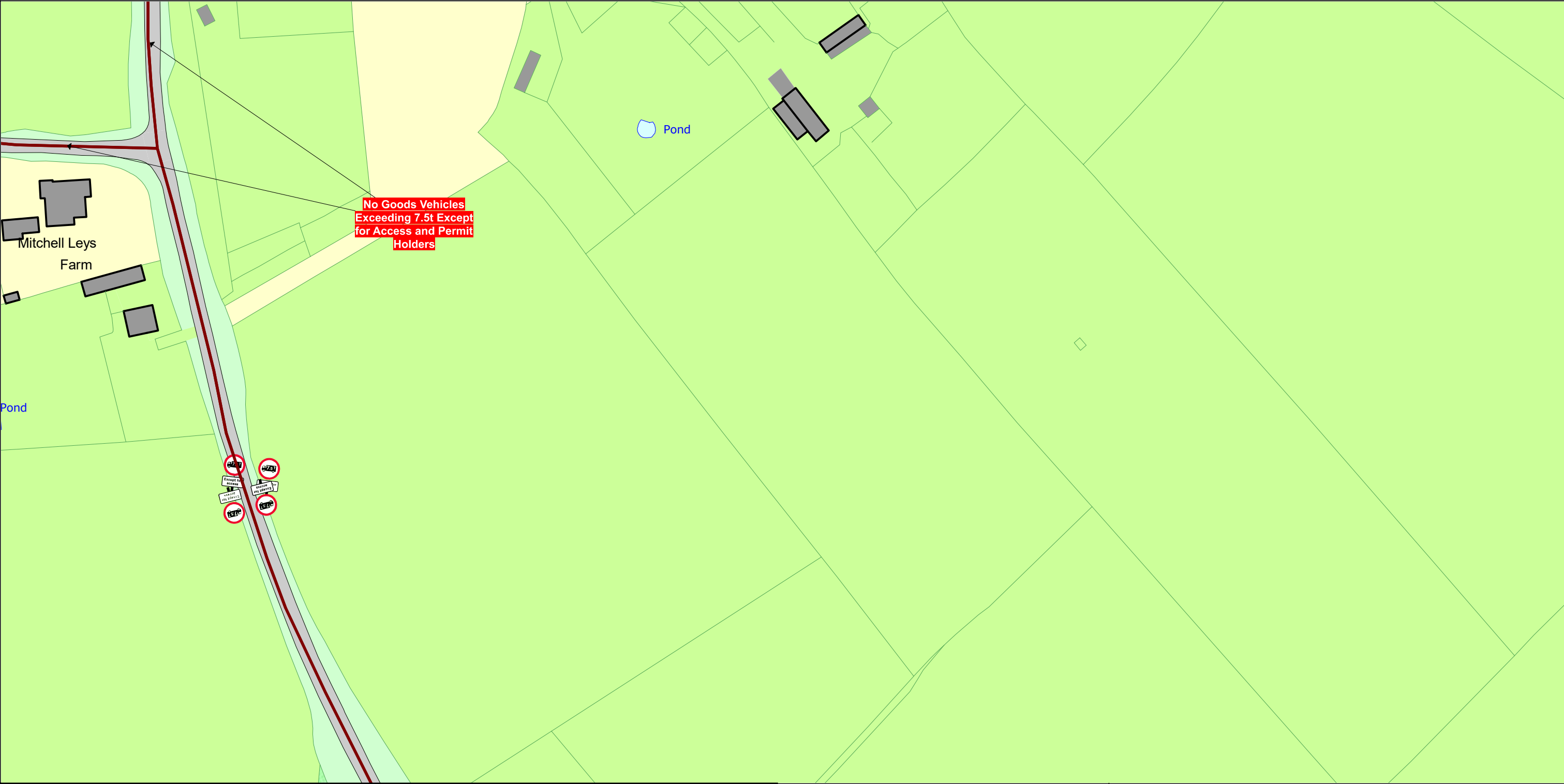
<p>SCALE - 1 : 1250 at A3 size</p> <p>NOTE: SEE MOVING MAP SCHEDULE LEGEND FOR RESTRICTIONS DISPLAYED</p> <div><p>This map is reproduced from Ordnance Survey material with the permission of Ordnance Survey on behalf of the Controller of Her Majesty's Stationery Office © Crown Copyright. Unauthorised reproduction infringes Crown copyright and may lead to prosecution or civil proceedings. Buckinghamshire Council Licence No: 100021529 2025</p></div>	<div></div>	<p>Status: PROPOSED</p> <p>Tile Reference: Tile Ref: DB58</p> <p>Sheet Revision Number: 3</p> <p>Sheet Active From: 18/07/2025</p>
--	-------------	--

The Buckinghamshire Council (Traffic Movement) Order 2021



<p>SCALE - 1 : 1250 at A3 size</p> <p>NOTE: SEE MOVING MAP SCHEDULE LEGEND FOR RESTRICTIONS DISPLAYED</p> <div><p>This map is reproduced from Ordnance Survey material with the permission of Ordnance Survey on behalf of the Controller of Her Majesty's Stationery Office © Crown Copyright. Unauthorised reproduction infringes Crown copyright and may lead to prosecution or civil proceedings. Buckinghamshire Council Licence No: 100021529 2025</p></div>	<div></div>	<p>Status: PROPOSED</p> <p>Tile Reference: Tile Ref: DB59</p> <p>Sheet Revision Number: 5</p> <p>Sheet Active From: 18/07/2025</p>
--	-------------	--

The Buckinghamshire Council (Traffic Movement) Order 2021

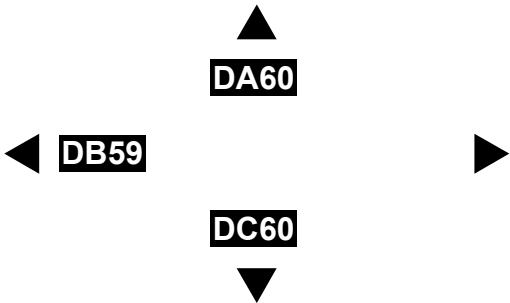


SCALE - 1 : 1250 at A3 size

NOTE: SEE MOVING MAP SCHEDULE LEGEND FOR RESTRICTIONS DISPLAYED



This map is reproduced from Ordnance Survey material with the permission of Ordnance Survey on behalf of the Controller of Her Majesty's Stationery Office © Crown Copyright. Unauthorised reproduction infringes Crown copyright and may lead to prosecution or civil proceedings. Buckinghamshire Council Licence No: 100021529 2025



Status: PROPOSED

Tile Reference: Tile Ref: DB60

Sheet Revision Number: 4

Sheet Active From: 18/07/2025

The Buckinghamshire Council (Traffic Movement) Order 2021



SCALE - 1 : 1250

at A3 size

NOTE: SEE MOVING MAP SCHEDULE LEGEND FOR RESTRICTIONS DISPLAYED



This map is reproduced from Ordnance Survey material with the permission of Ordnance Survey on behalf of the Controller of Her Majesty's Stationery Office © Crown Copyright. Unauthorised reproduction infringes Crown copyright and may lead to prosecution or civil proceedings. Buckinghamshire Council Licence No: 100021529 2025



▲
DA67

◀ **DB68** ▶

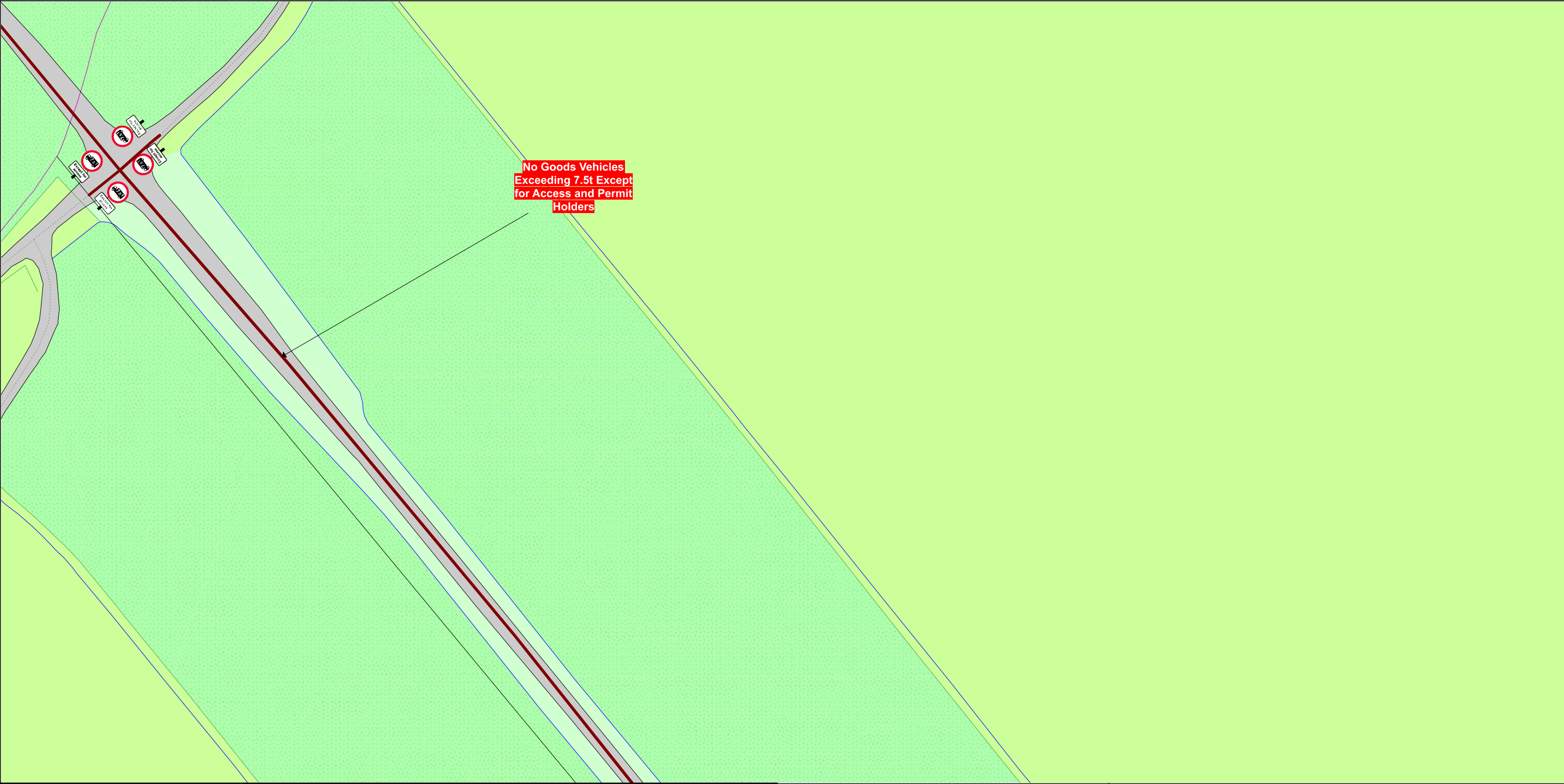
Status: PROPOSED


Tile Reference: Tile Ref: DB67

Sheet Revision Number: 3

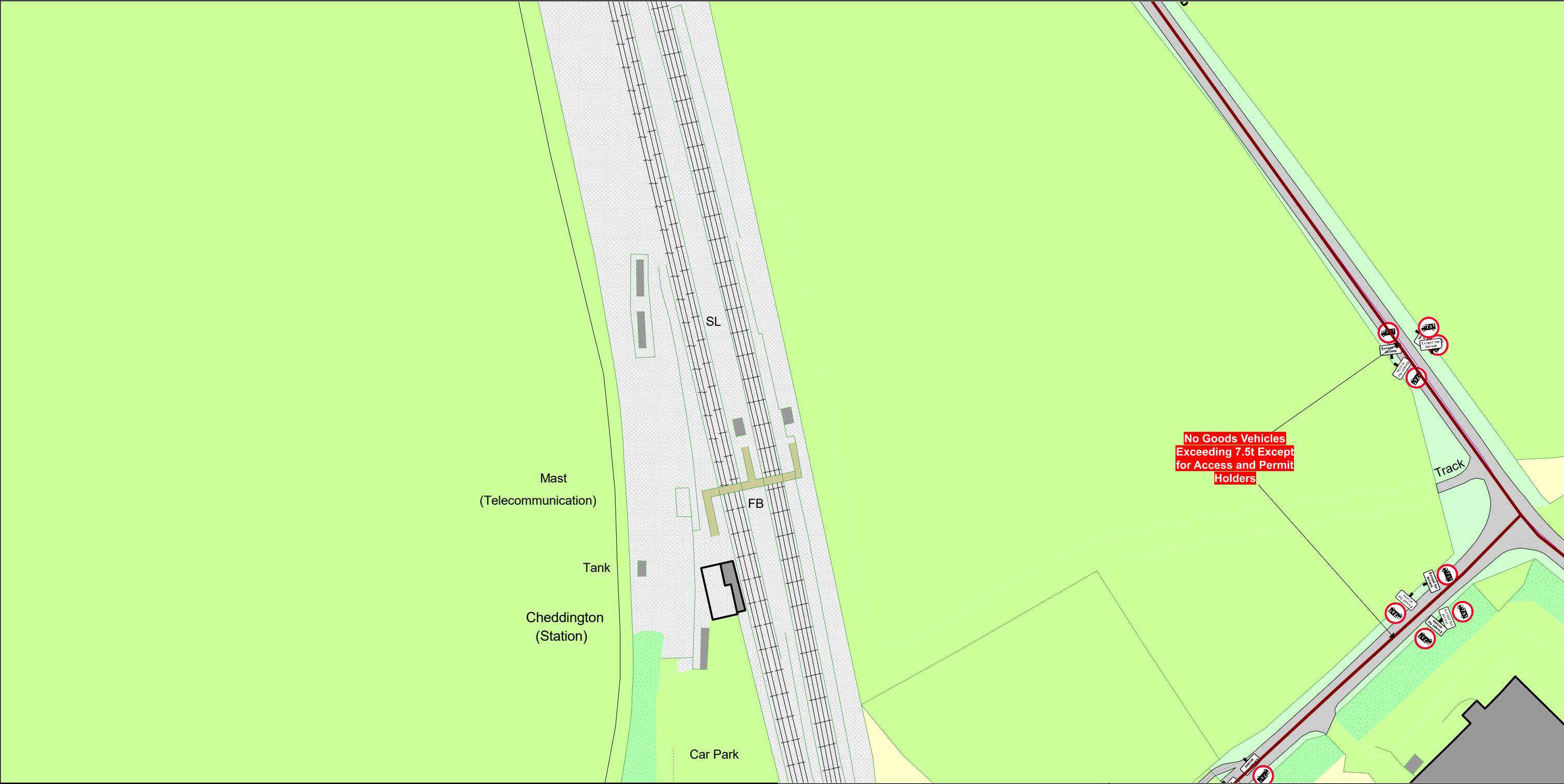
Sheet Active From: 18/07/2025

The Buckinghamshire Council (Traffic Movement) Order 2021



<p>SCALE - 1 : 1250 at A3 size</p> <p>NOTE: SEE MOVING MAP SCHEDULE LEGEND FOR RESTRICTIONS DISPLAYED</p> <p>This map is reproduced from Ordnance Survey material with the permission of Ordnance Survey on behalf of the Controller of Her Majesty's Stationery Office © Crown Copyright. Unauthorised reproduction infringes Crown copyright and may lead to prosecution or civil proceedings. Buckinghamshire Council Licence No: 100021529 2025</p> 		<p>Status: PROPOSED</p> <p>Tile Reference: Tile Ref: DB68</p> <p>Sheet Revision Number: 2</p> <p>Sheet Active From: 18/07/2025</p>
---	---	--

The Buckinghamshire Council (Traffic Movement) Order 2021



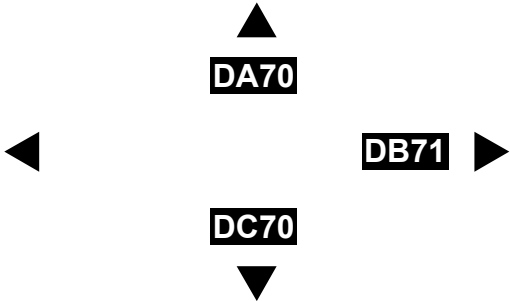
SCALE - 1 : 1250

at A3 size

NOTE: SEE MOVING MAP SCHEDULE LEGEND FOR RESTRICTIONS DISPLAYED



This map is reproduced from Ordnance Survey material with the permission of Ordnance Survey on behalf of the Controller of Her Majesty's Stationery Office © Crown Copyright. Unauthorised reproduction infringes Crown copyright and may lead to prosecution or civil proceedings. Buckinghamshire Council Licence No: 100021529 2025



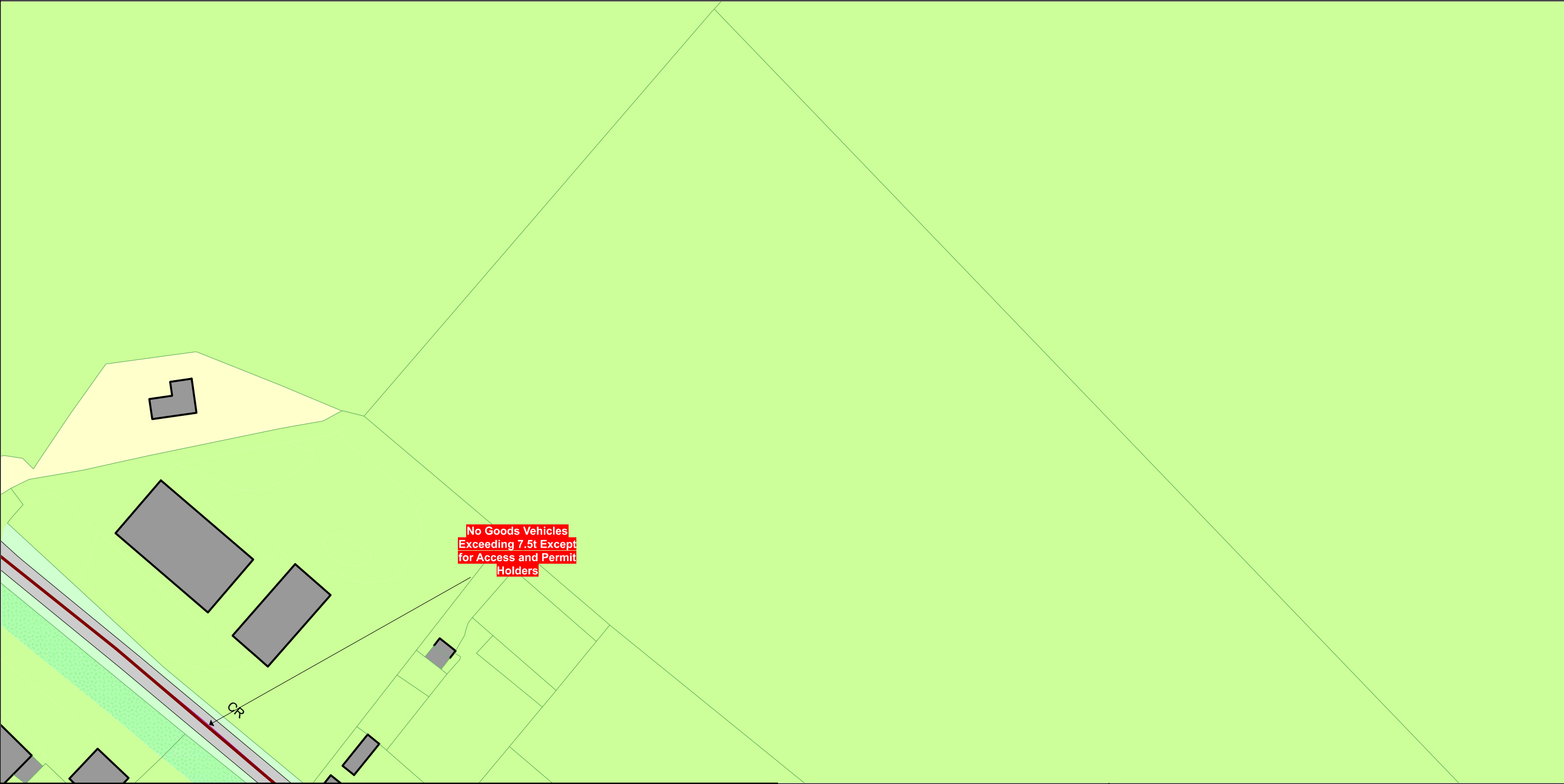
Status: PROPOSED

Tile Reference: Tile Ref: DB70

Sheet Revision Number: 3

Sheet Active From: 18/07/2025

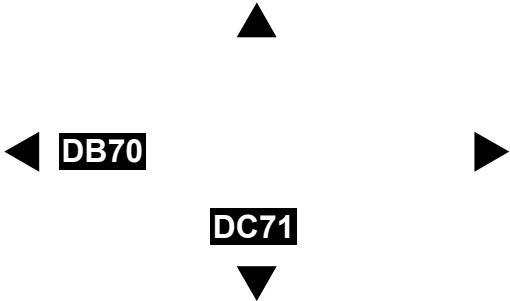
The Buckinghamshire Council (Traffic Movement) Order 2021



SCALE - 1 : 1250 at A3 size NOTE: SEE MOVING MAP SCHEDULE LEGEND FOR RESTRICTIONS DISPLAYED



This map is reproduced from Ordnance Survey material with the permission of Ordnance Survey on behalf of the Controller of Her Majesty's Stationery Office © Crown Copyright. Unauthorised reproduction infringes Crown copyright and may lead to prosecution or civil proceedings.
Buckinghamshire Council
Licence No: 100021529 2025



Status: PROPOSED

Tile Reference: Tile Ref: DB71

Sheet Revision Number: 2

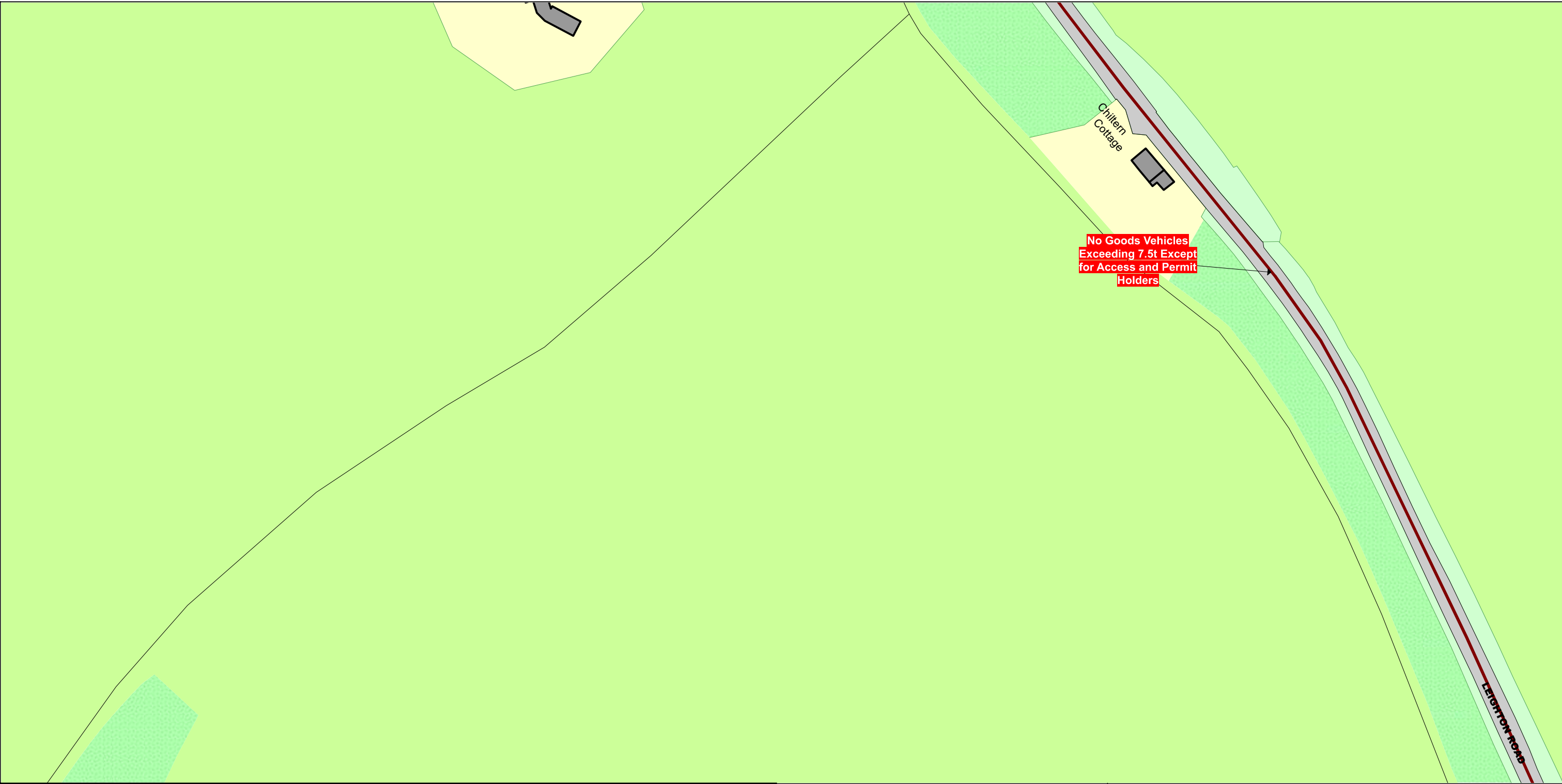
Sheet Active From: 18/07/2025

The Buckinghamshire Council (Traffic Movement) Order 2021




<p>SCALE - 1 : 1250 at A3 size</p> <p>NOTE: SEE MOVING MAP SCHEDULE LEGEND FOR RESTRICTIONS DISPLAYED</p> <p>This map is reproduced from Ordnance Survey material with the permission of Ordnance Survey on behalf of the Controller of Her Majesty's Stationery Office © Crown Copyright. Unauthorised reproduction infringes Crown copyright and may lead to prosecution or civil proceedings. Buckinghamshire Council Licence No: 100021529 2025</p>		<p>Status: PROPOSED</p> <p>Tile Reference: Tile Ref: DB75</p> <p>Sheet Revision Number: 3</p> <p>Sheet Active From: 18/07/2025</p>
--	--	--

The Buckinghamshire Council (Traffic Movement) Order 2021

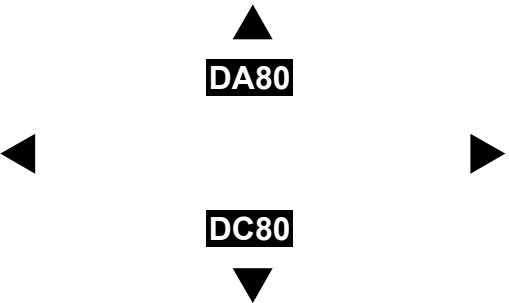


SCALE - 1 : 1250 at A3 size

This map is reproduced from Ordnance Survey material with the permission of Ordnance Survey on behalf of the Controller of Her Majesty's Stationery Office © Crown Copyright. Unauthorised reproduction infringes Crown copyright and may lead to prosecution or civil proceedings.
Buckinghamshire Council
Licence No: 100021529 2025



NOTE: SEE MOVING MAP SCHEDULE LEGEND FOR RESTRICTIONS DISPLAYED



Status: PROPOSED

Tile Reference: Tile Ref: DB80

Sheet Revision Number: 2

Sheet Active From: 18/07/2025

The Buckinghamshire Council (Traffic Movement) Order 2021

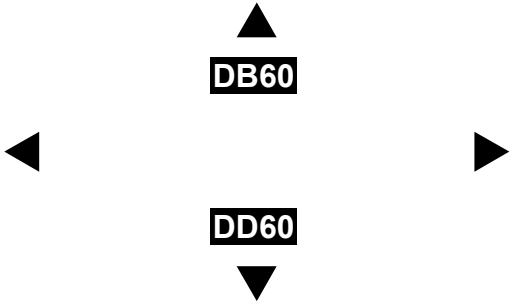


SCALE - 1 : 1250 at A3 size

NOTE: SEE MOVING MAP SCHEDULE LEGEND FOR RESTRICTIONS DISPLAYED



This map is reproduced from Ordnance Survey material with the permission of Ordnance Survey on behalf of the Controller of Her Majesty's Stationery Office © Crown Copyright. Unauthorised reproduction infringes Crown copyright and may lead to prosecution or civil proceedings.
Buckinghamshire Council
Licence No: 100021529 2025



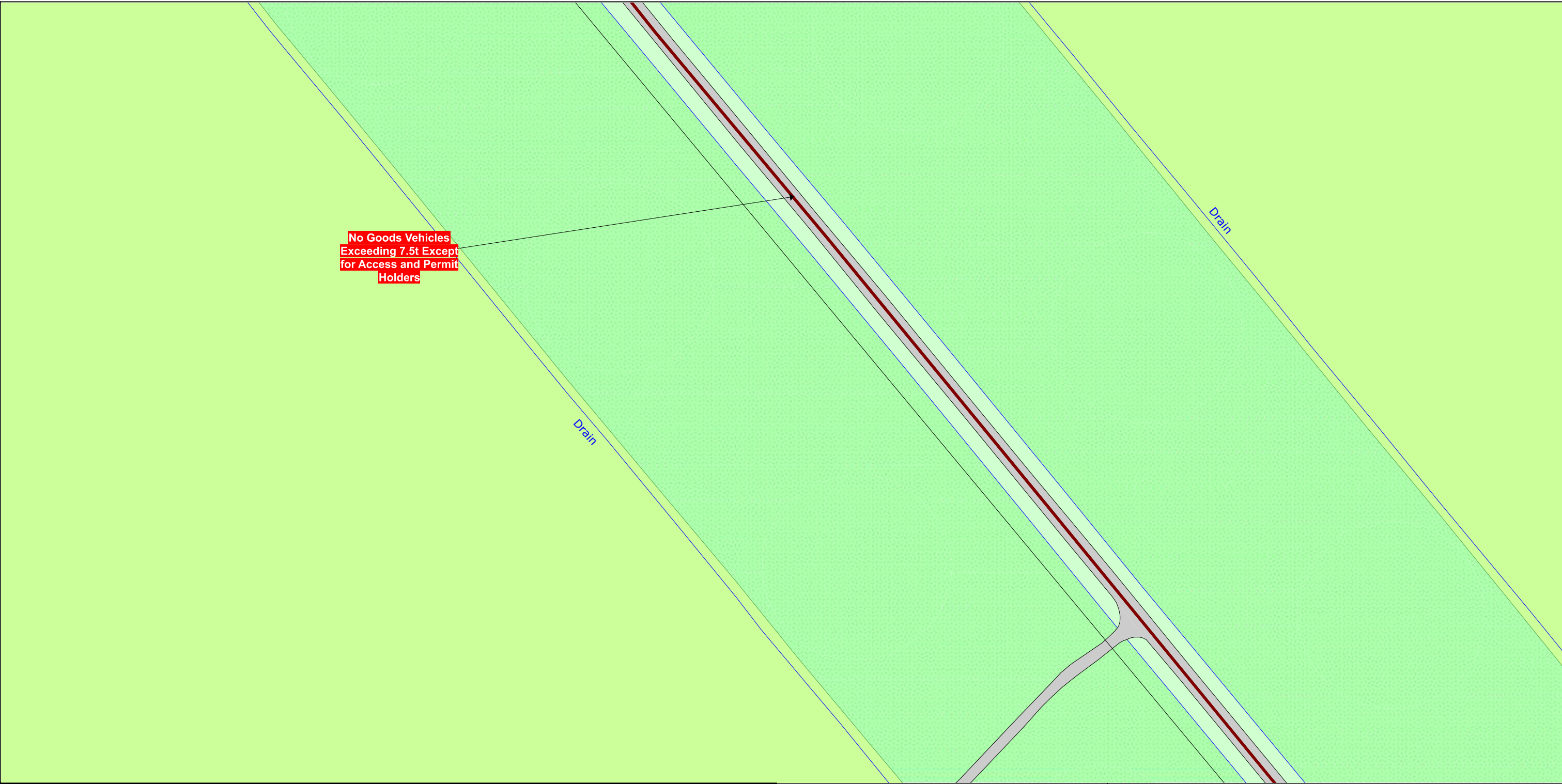
Status: PROPOSED

Tile Reference: Tile Ref: DC60

Sheet Revision Number: 4

Sheet Active From: 18/07/2025

The Buckinghamshire Council (Traffic Movement) Order 2021



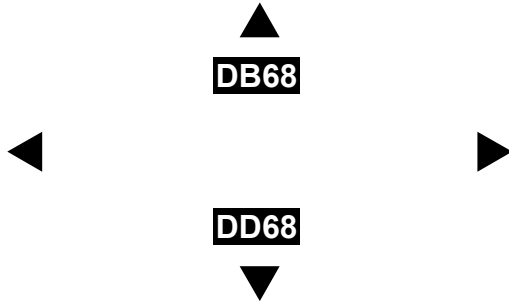
SCALE - 1 : 1250

at A3 size

NOTE: SEE MOVING MAP SCHEDULE LEGEND FOR RESTRICTIONS DISPLAYED



This map is reproduced from Ordnance Survey material with the permission of Ordnance Survey on behalf of the Controller of Her Majesty's Stationery Office © Crown Copyright. Unauthorised reproduction infringes Crown copyright and may lead to prosecution or civil proceedings. Buckinghamshire Council Licence No: 100021529 2025



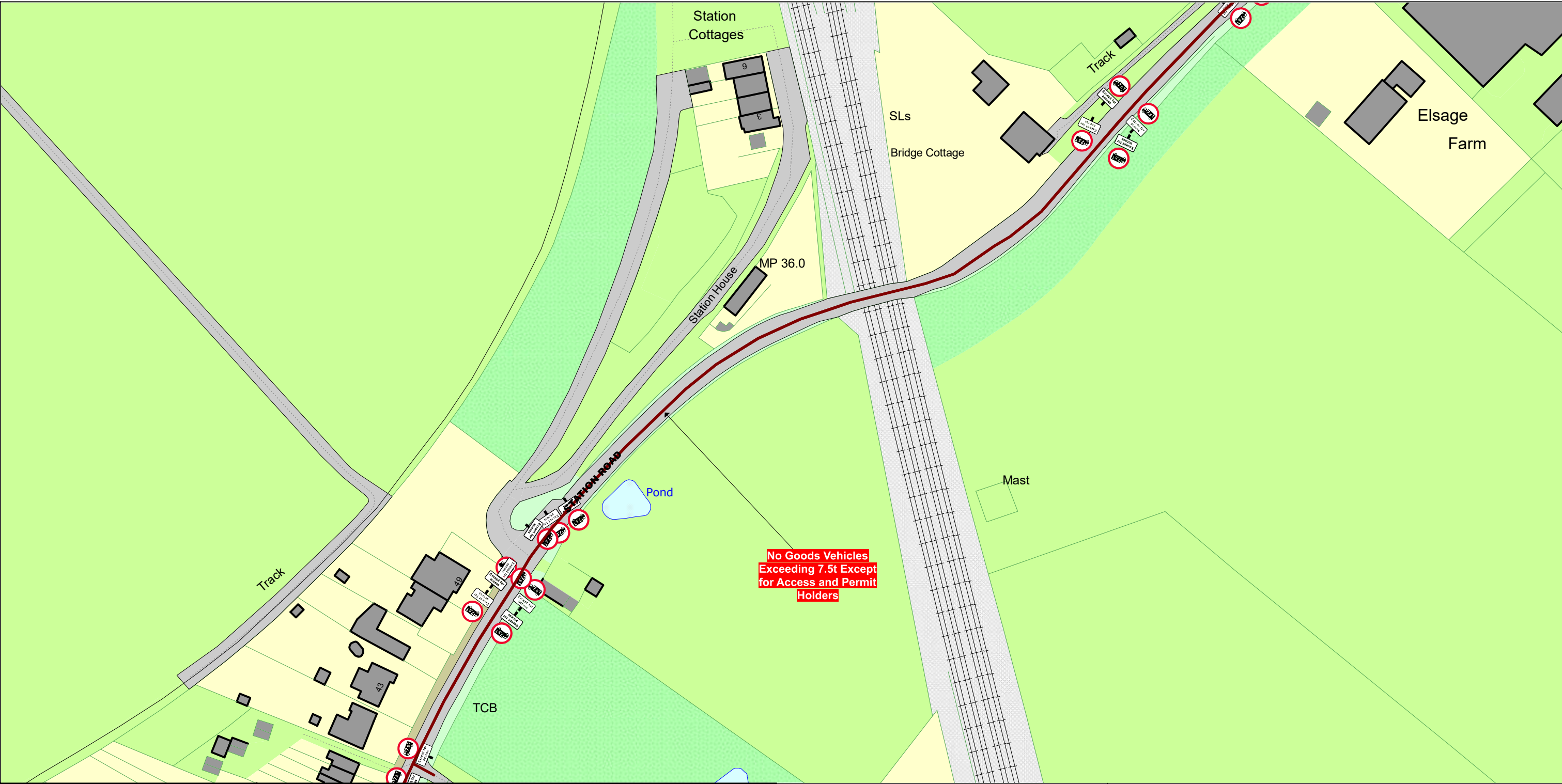
Status: PROPOSED

Tile Reference: Tile Ref: DC68

Sheet Revision Number: 2

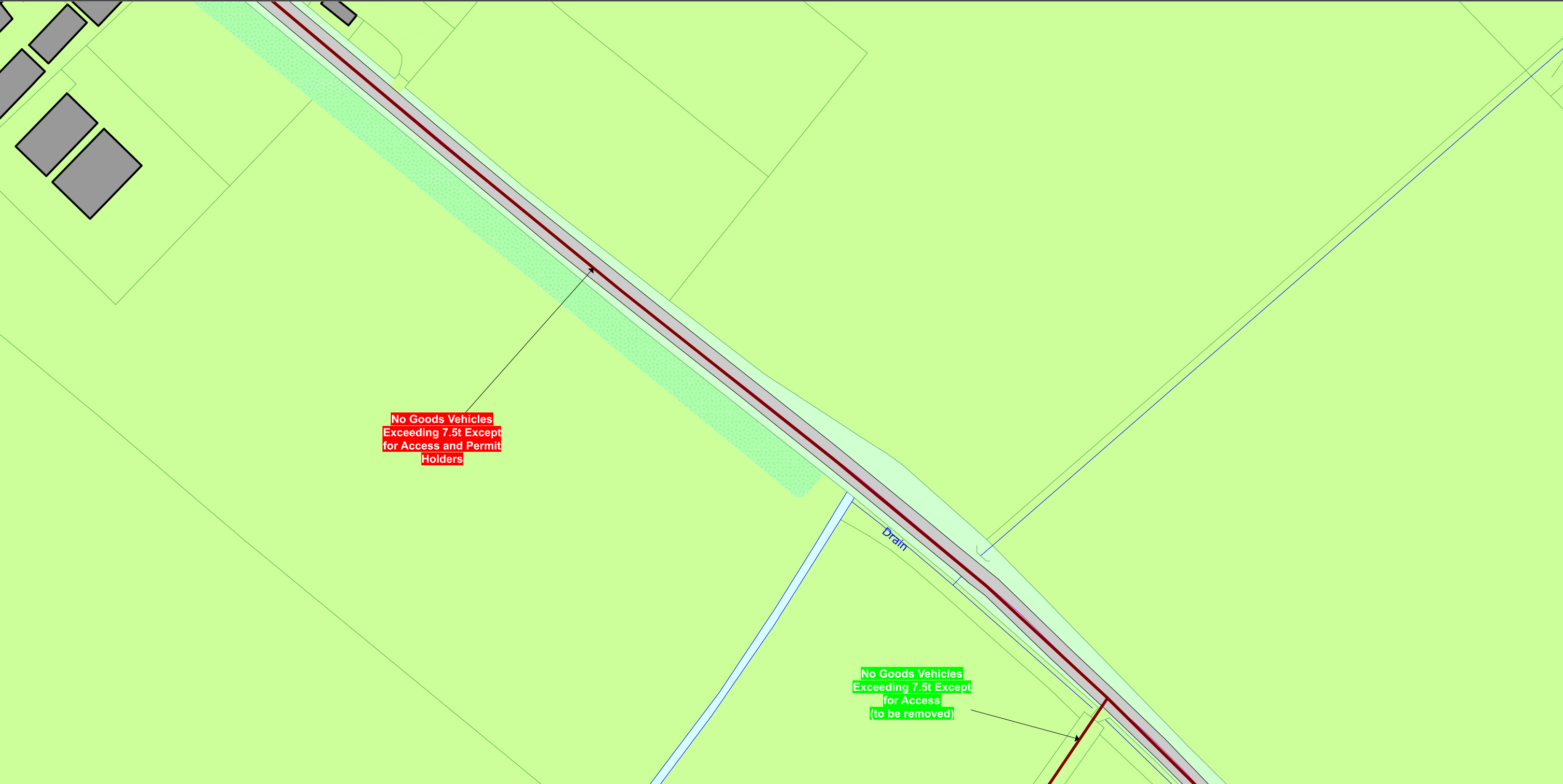
Sheet Active From: 18/07/2025

The Buckinghamshire Council (Traffic Movement) Order 2021



<p>SCALE - 1 : 1250 at A3 size</p> <p>NOTE: SEE MOVING MAP SCHEDULE LEGEND FOR RESTRICTIONS DISPLAYED</p> <p>This map is reproduced from Ordnance Survey material with the permission of Ordnance Survey on behalf of the Controller of Her Majesty's Stationery Office © Crown Copyright. Unauthorised reproduction infringes Crown copyright and may lead to prosecution or civil proceedings. Buckinghamshire Council Licence No: 100021529 2025</p>		<p>Status: PROPOSED</p> <p>Tile Reference: Tile Ref: DC70</p> <p>Sheet Revision Number: 3</p> <p>Sheet Active From: 18/07/2025</p>
---	--	--

The Buckinghamshire Council (Traffic Movement) Order 2021

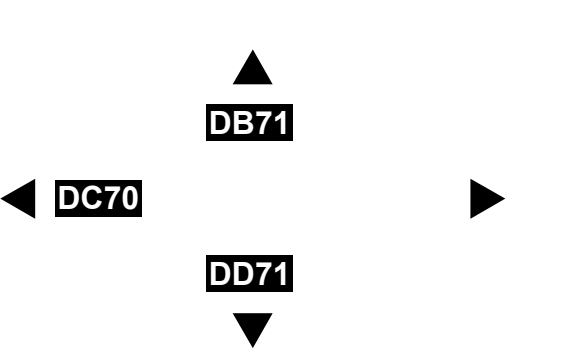


SCALE - 1 : 1250 at A3 size

NOTE: SEE MOVING MAP SCHEDULE LEGEND FOR RESTRICTIONS DISPLAYED

This map is reproduced from Ordnance Survey material with the permission of Ordnance Survey on behalf of the Controller of Her Majesty's Stationery Office © Crown Copyright. Unauthorised reproduction infringes Crown copyright and may lead to prosecution or civil proceedings.
Buckinghamshire Council
Licence No: 100021529 2025

Buckinghamshire Council



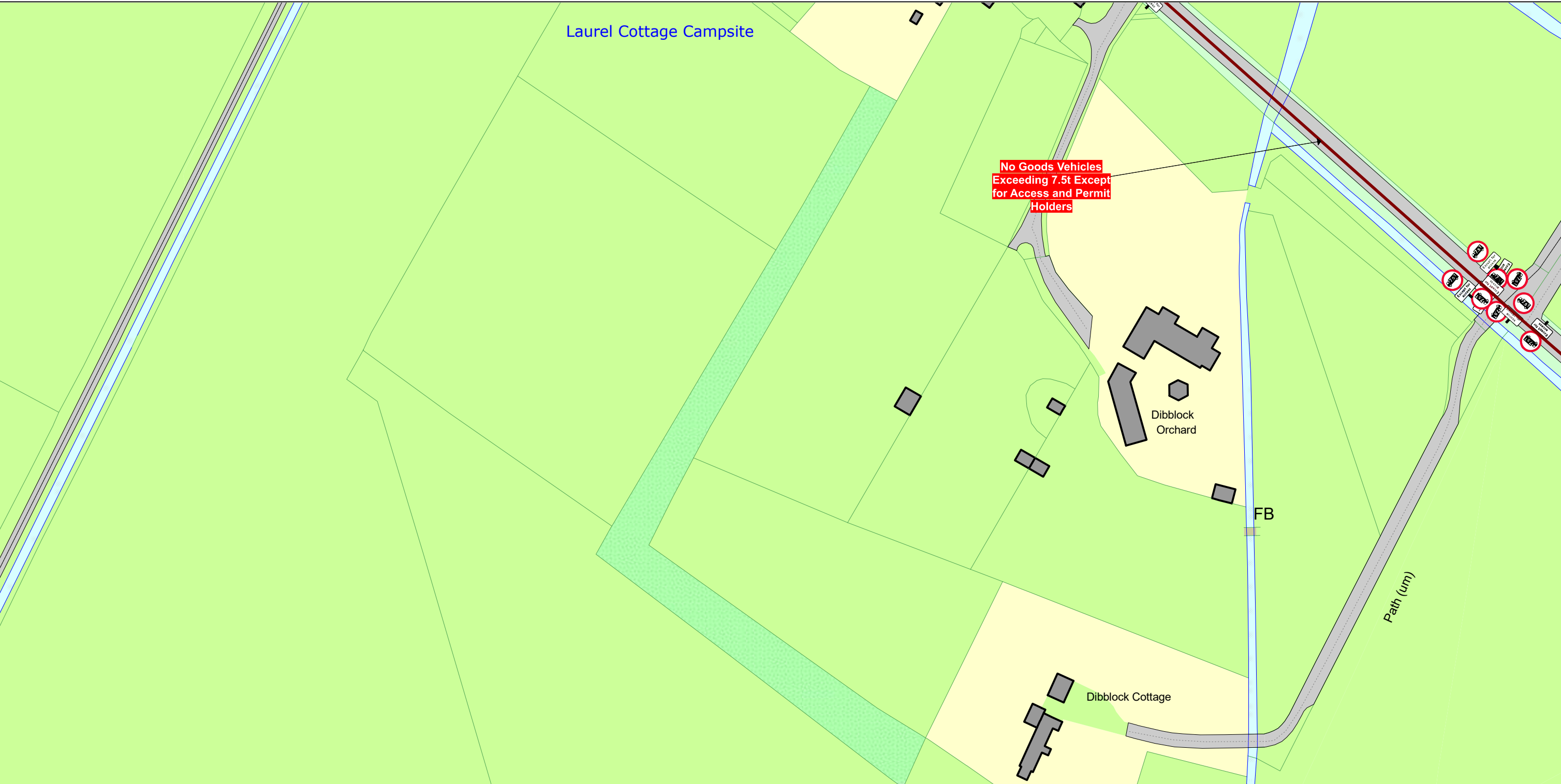
Status: PROPOSED

Tile Reference: Tile Ref: DC71

Sheet Revision Number: 2

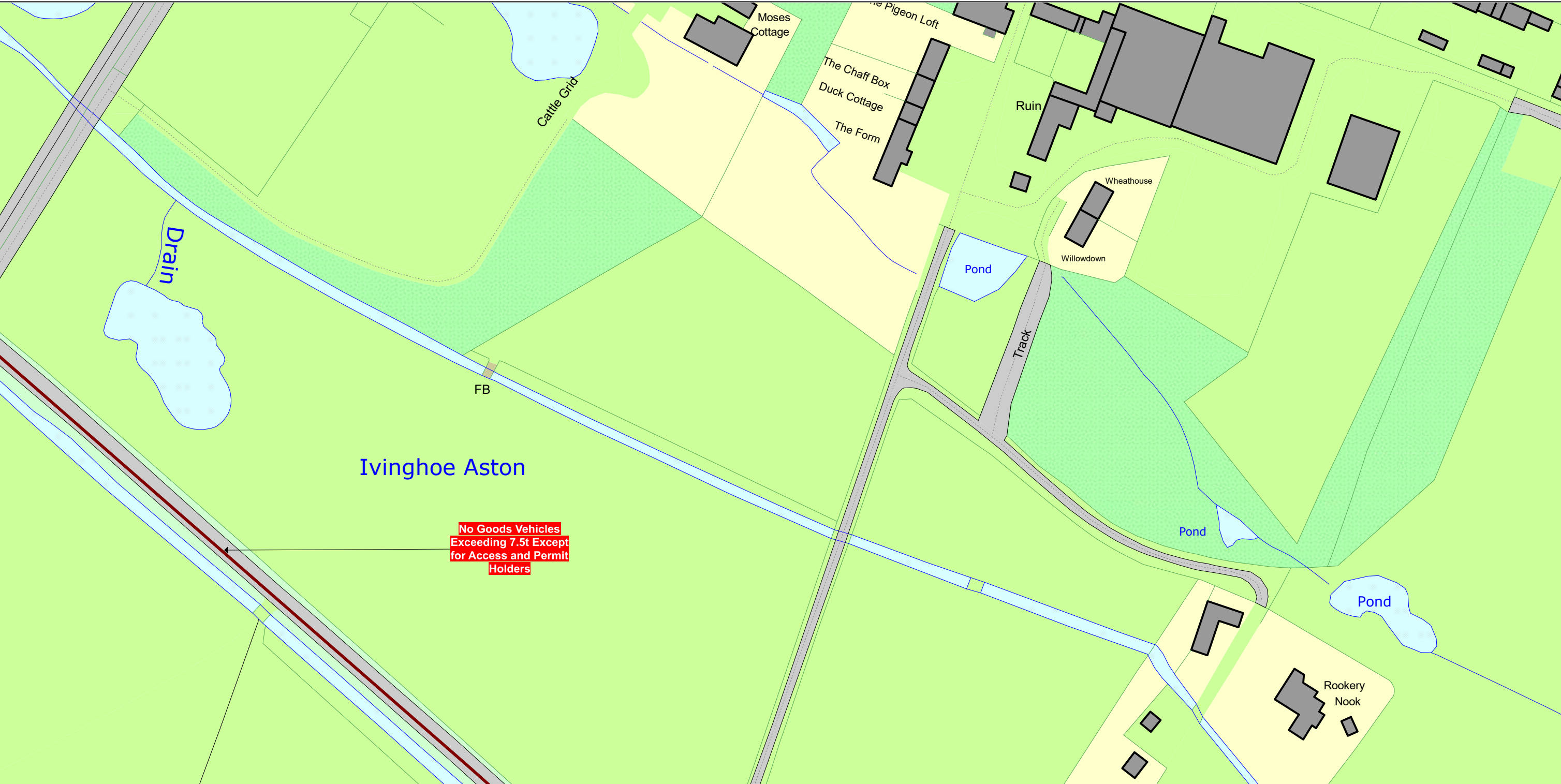
Sheet Active From: 18/07/2025

The Buckinghamshire Council (Traffic Movement) Order 2021




<p>SCALE - 1 : 1250 at A3 size</p> <p>NOTE: SEE MOVING MAP SCHEDULE LEGEND FOR RESTRICTIONS DISPLAYED</p> <div><p>This map is reproduced from Ordnance Survey material with the permission of Ordnance Survey on behalf of the Controller of Her Majesty's Stationery Office © Crown Copyright. Unauthorised reproduction infringes Crown copyright and may lead to prosecution or civil proceedings. Buckinghamshire Council Licence No: 100021529 2025</p></div>	<div></div>	<p>Status: PROPOSED</p> <p>Tile Reference: Tile Ref: DC75</p> <p>Sheet Revision Number: 3</p> <p>Sheet Active From: 18/07/2025</p>
--	--	--

The Buckinghamshire Council (Traffic Movement) Order 2021




<p>SCALE - 1 : 1250 at A3 size</p> <p>NOTE: SEE MOVING MAP SCHEDULE LEGEND FOR RESTRICTIONS DISPLAYED</p> <div><p>This map is reproduced from Ordnance Survey material with the permission of Ordnance Survey on behalf of the Controller of Her Majesty's Stationery Office © Crown Copyright. Unauthorised reproduction infringes Crown copyright and may lead to prosecution or civil proceedings. Buckinghamshire Council Licence No: 100021529 2025</p></div>	<div></div>	<p>Status: PROPOSED</p> <p>Tile Reference: Tile Ref: DC76</p> <p>Sheet Revision Number: 3</p> <p>Sheet Active From: 18/07/2025</p>
--	-------------	--

The Buckinghamshire Council (Traffic Movement) Order 2021



<p>SCALE - 1 : 1250 at A3 size</p> <p>NOTE: SEE MOVING MAP SCHEDULE LEGEND FOR RESTRICTIONS DISPLAYED</p> <div><p>This map is reproduced from Ordnance Survey material with the permission of Ordnance Survey on behalf of the Controller of Her Majesty's Stationery Office © Crown Copyright. Unauthorised reproduction infringes Crown copyright and may lead to prosecution or civil proceedings. Buckinghamshire Council Licence No: 100021529 2025</p></div>	<div></div> <div><div>DB80</div><div>DC81</div></div>	<p>Status: PROPOSED</p> <p>Tile Reference: Tile Ref: DC80</p> <p>Sheet Revision Number: 2</p> <p>Sheet Active From: 18/07/2025</p>
--	---	--


The Buckinghamshire Council (Traffic Movement) Order 2021



SCALE - 1 : 1250

at A3 size

This map is reproduced from Ordnance Survey material with the permission of Ordnance Survey on behalf of the Controller of Her Majesty's Stationery Office © Crown Copyright. Unauthorised reproduction infringes Crown copyright and may lead to prosecution or civil proceedings.
Buckinghamshire Council
Licence No: 100021529 2025



Buckinghamshire Council

DC80

DD81

▲

▼

◀

▶

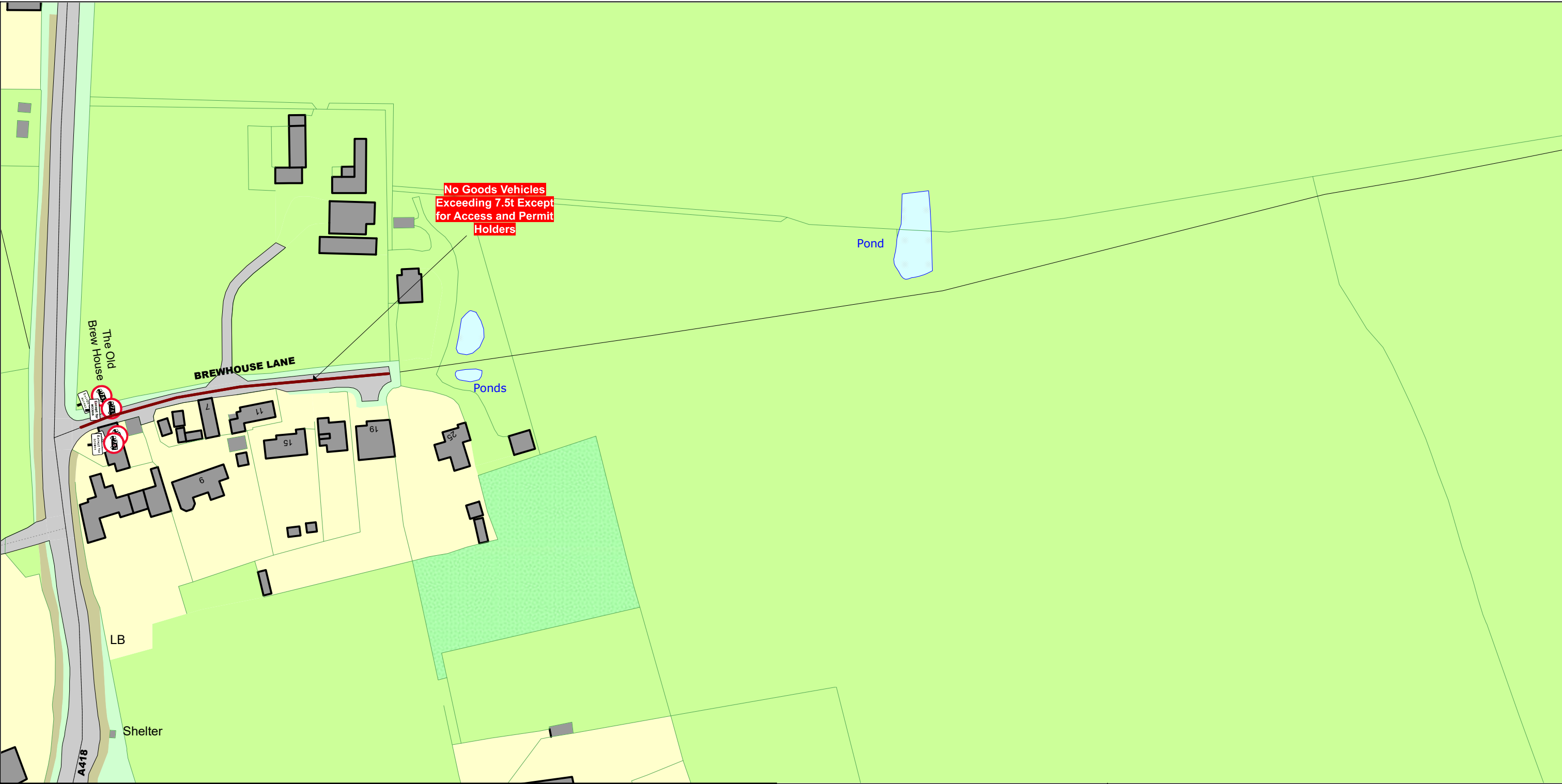
Status: PROPOSED

Tile Reference: Tile Ref: DC81

Sheet Revision Number: 2

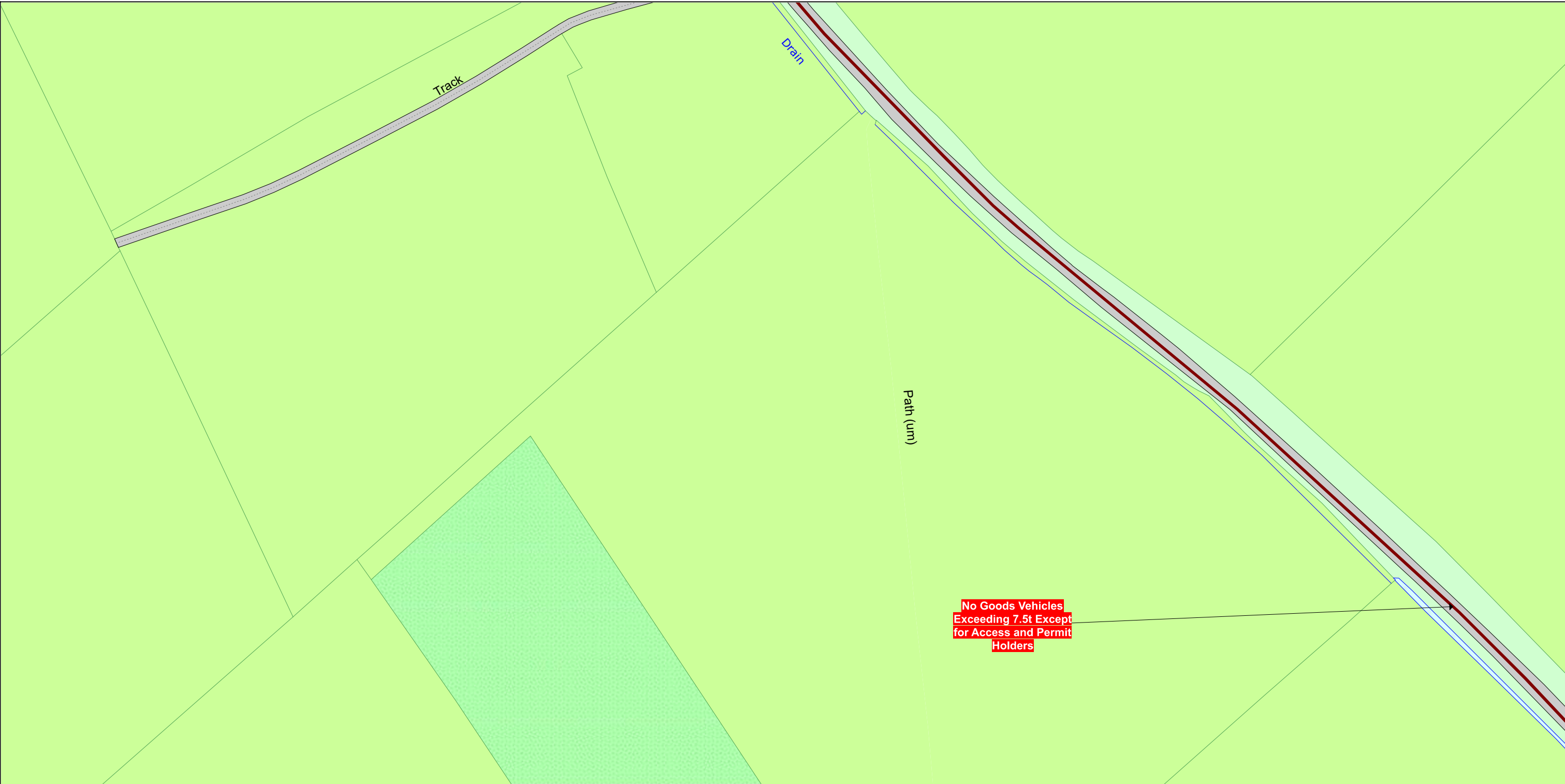
Sheet Active From: 18/07/2025

The Buckinghamshire Council (Traffic Movement) Order 2021



<p>SCALE - 1 : 1250 at A3 size</p> <p>NOTE: SEE MOVING MAP SCHEDULE LEGEND FOR RESTRICTIONS DISPLAYED</p> <p>This map is reproduced from Ordnance Survey material with the permission of Ordnance Survey on behalf of the Controller of Her Majesty's Stationery Office © Crown Copyright. Unauthorised reproduction infringes Crown copyright and may lead to prosecution or civil proceedings. Buckinghamshire Council Licence No: 100021529 2025</p> 		<div><div>▲</div><div>◀▶</div><div>▼</div><div>DE56</div></div> <div><p>Status: PROPOSED</p><p>Tile Reference: Tile Ref: DD56</p><p>Sheet Revision Number: 3</p><p>Sheet Active From: 18/07/2025</p></div>
---	---	--

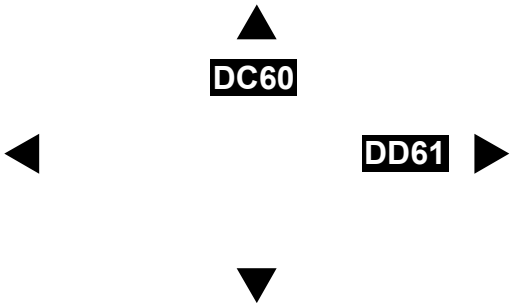
The Buckinghamshire Council (Traffic Movement) Order 2021



SCALE - 1 : 1250 at A3 size NOTE: SEE MOVING MAP SCHEDULE LEGEND FOR RESTRICTIONS DISPLAYED



This map is reproduced from Ordnance Survey material with the permission of Ordnance Survey on behalf of the Controller of Her Majesty's Stationery Office © Crown Copyright. Unauthorised reproduction infringes Crown copyright and may lead to prosecution or civil proceedings. Buckinghamshire Council Licence No: 100021529 2025




Status: PROPOSED

Tile Reference: Tile Ref: DD60

Sheet Revision Number: 3

Sheet Active From: 18/07/2025

The Buckinghamshire Council (Traffic Movement) Order 2021



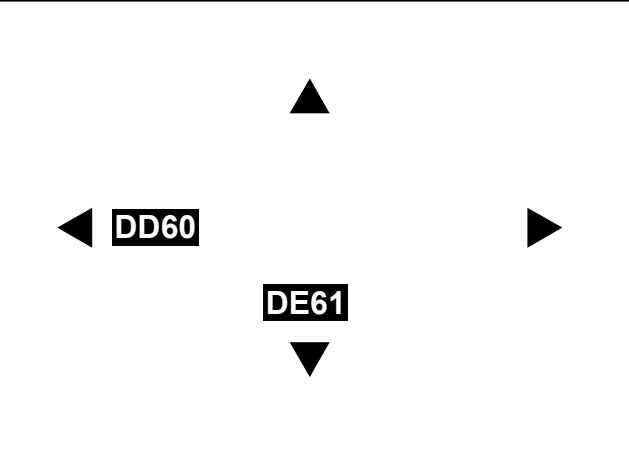
SCALE - 1 : 1250

at A3 size

This map is reproduced from Ordnance Survey material with the permission of Ordnance Survey on behalf of the Controller of Her Majesty's Stationery Office © Crown Copyright. Unauthorised reproduction infringes Crown copyright and may lead to prosecution or civil proceedings.
Buckinghamshire Council
Licence No: 100021529 2025

Buckinghamshire Council

NOTE: SEE MOVING MAP SCHEDULE LEGEND FOR RESTRICTIONS DISPLAYED



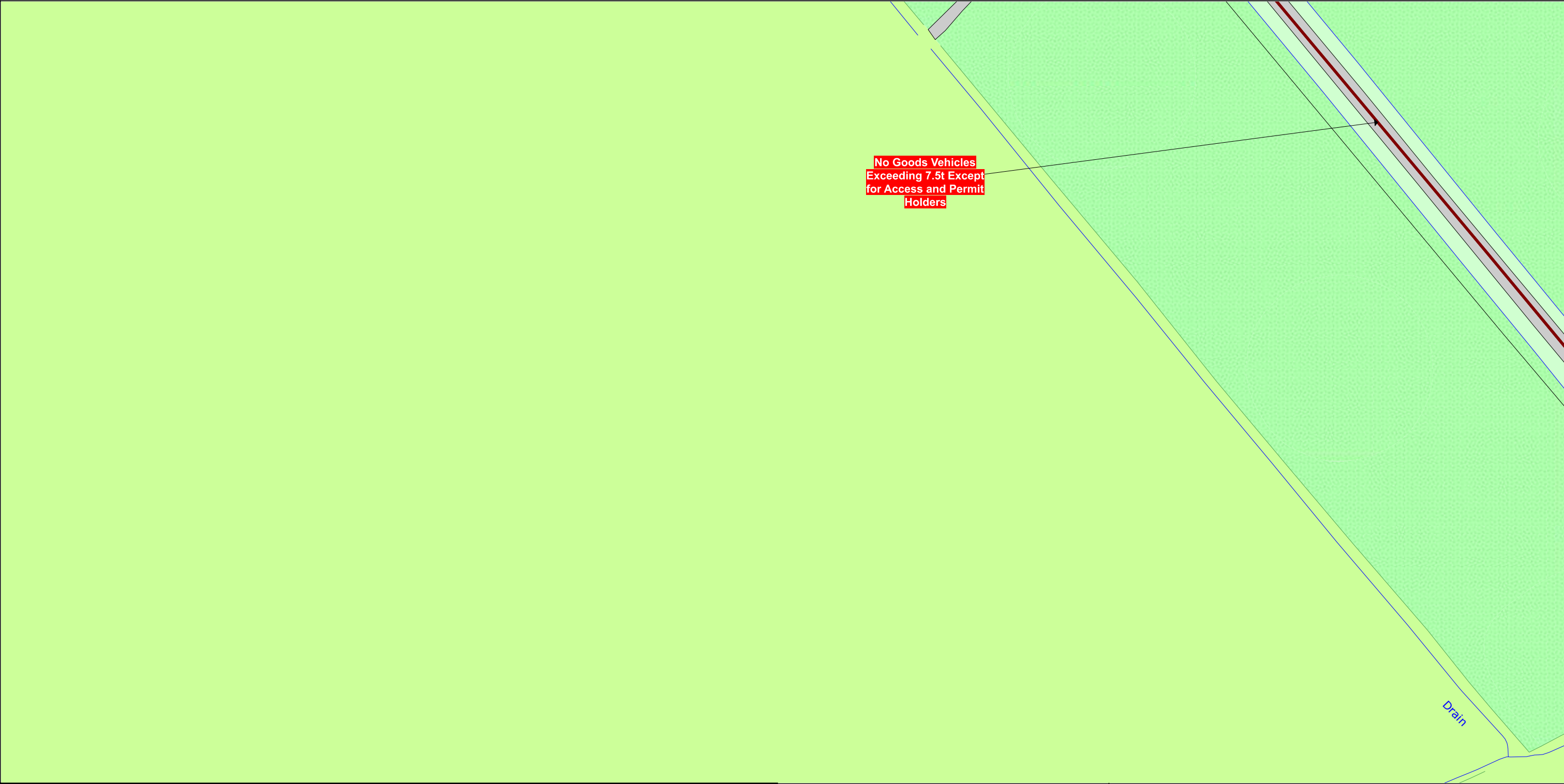
Status: PROPOSED

Tile Reference: Tile Ref: DD61

Sheet Revision Number: 4

Sheet Active From: 18/07/2025

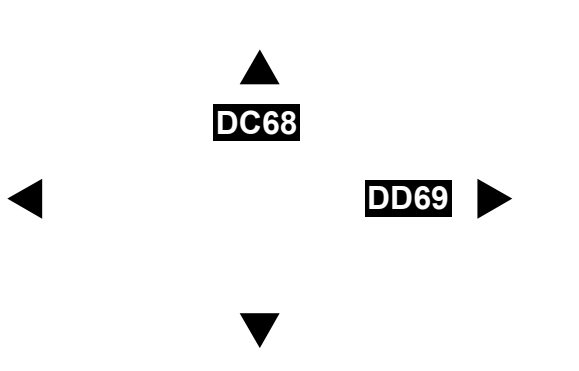
The Buckinghamshire Council (Traffic Movement) Order 2021



SCALE - 1 : 1250 at A3 size

This map is reproduced from Ordnance Survey material with the permission of Ordnance Survey on behalf of the Controller of Her Majesty's Stationery Office © Crown Copyright. Unauthorised reproduction infringes Crown copyright and may lead to prosecution or civil proceedings.
Buckinghamshire Council
Licence No: 100021529 2025

NOTE: SEE MOVING MAP SCHEDULE LEGEND FOR RESTRICTIONS DISPLAYED



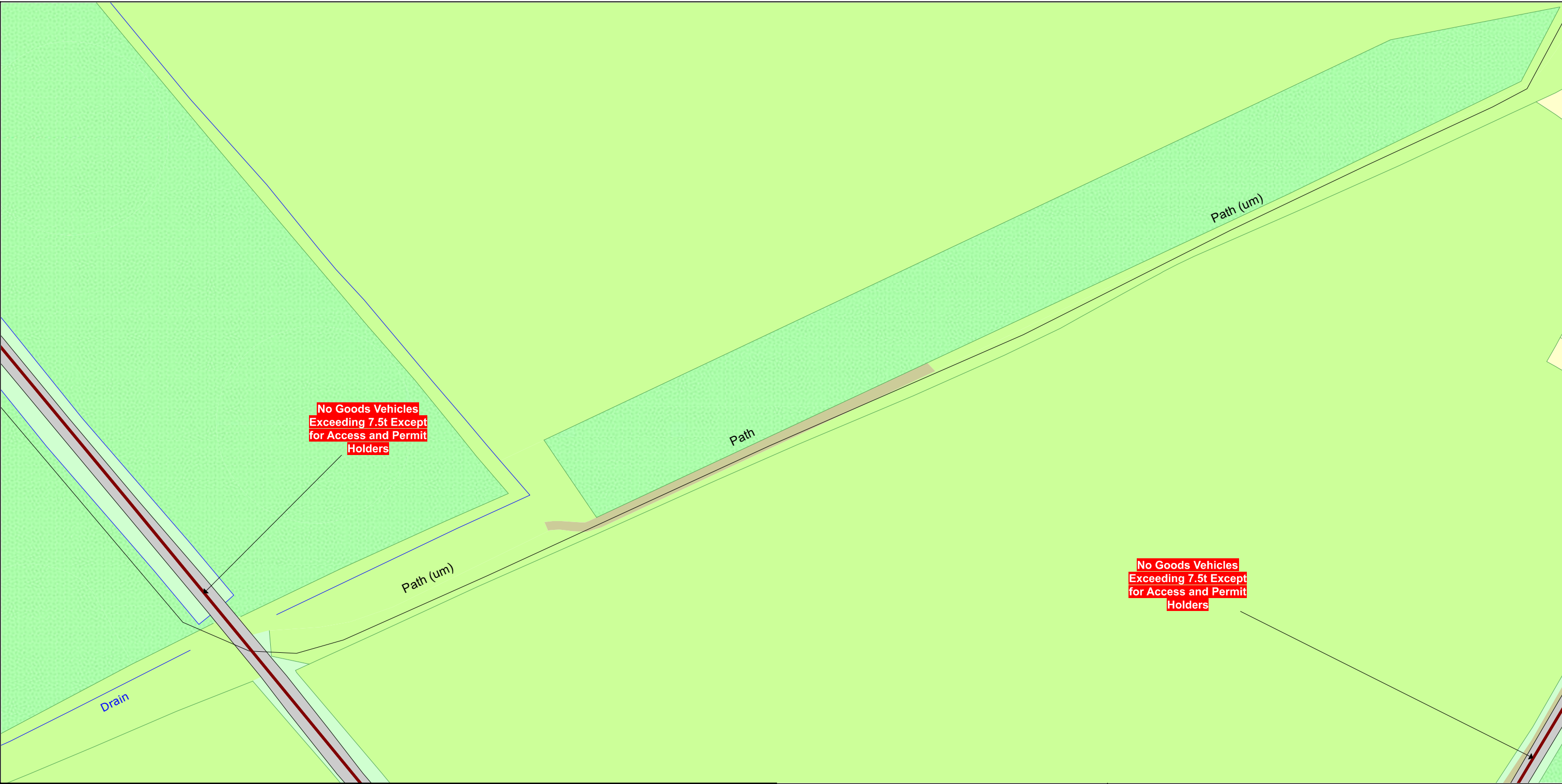
Status: PROPOSED



Tile Reference: Tile Ref: DD68

Sheet Revision Number: 2

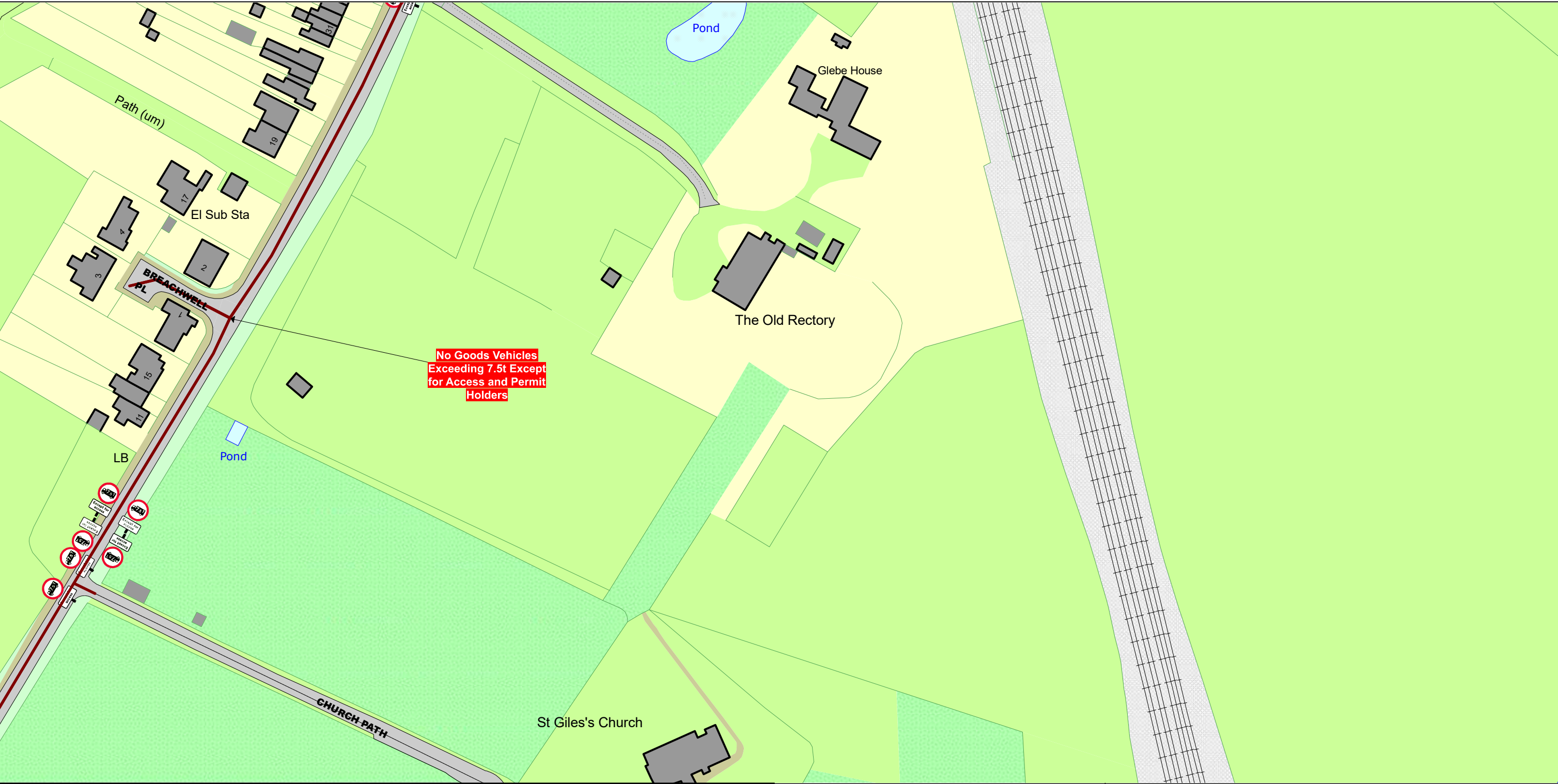
Sheet Active From: 18/07/2025



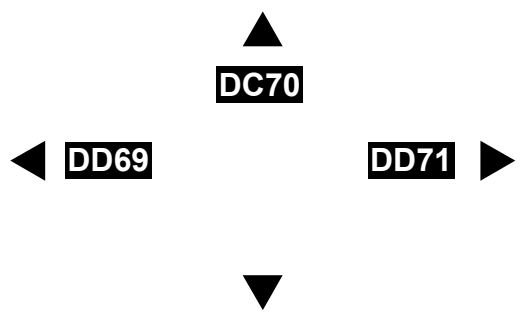
The Buckinghamshire Council (Traffic Movement) Order 2021



<p>SCALE - 1 : 1250 at A3 size</p> <p>NOTE: SEE MOVING MAP SCHEDULE LEGEND FOR RESTRICTIONS DISPLAYED</p> <div><p>This map is reproduced from Ordnance Survey material with the permission of Ordnance Survey on behalf of the Controller of Her Majesty's Stationery Office © Crown Copyright. Unauthorised reproduction infringes Crown copyright and may lead to prosecution or civil proceedings. Buckinghamshire Council Licence No: 100021529 2025</p></div>	<div></div>	<p>Status: PROPOSED</p> <p>Tile Reference: Tile Ref: DD69</p> <p>Sheet Revision Number: 2</p> <p>Sheet Active From: 18/07/2025</p>
--	--	--

The Buckinghamshire Council (Traffic Movement) Order 2021



<p>SCALE - 1 : 1250 at A3 size</p> <p>NOTE: SEE MOVING MAP SCHEDULE LEGEND FOR RESTRICTIONS DISPLAYED</p> <p>This map is reproduced from Ordnance Survey material with the permission of Ordnance Survey on behalf of the Controller of Her Majesty's Stationery Office © Crown Copyright. Unauthorised reproduction infringes Crown copyright and may lead to prosecution or civil proceedings. Buckinghamshire Council Licence No: 100021529 2025</p>  		<p>Status: PROPOSED</p> <p>Tile Reference: Tile Ref: DD70</p> <p>Sheet Revision Number: 2</p> <p>Sheet Active From: 18/07/2025</p>
---	---	--

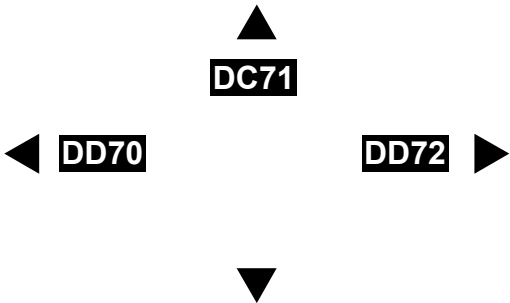
The Buckinghamshire Council (Traffic Movement) Order 2021



SCALE - 1 : 1250 at A3 size NOTE: SEE MOVING MAP SCHEDULE LEGEND FOR RESTRICTIONS DISPLAYED



This map is reproduced from Ordnance Survey material with the permission of Ordnance Survey on behalf of the Controller of Her Majesty's Stationery Office © Crown Copyright. Unauthorised reproduction infringes Crown copyright and may lead to prosecution or civil proceedings. Buckinghamshire Council Licence No: 100021529 2025



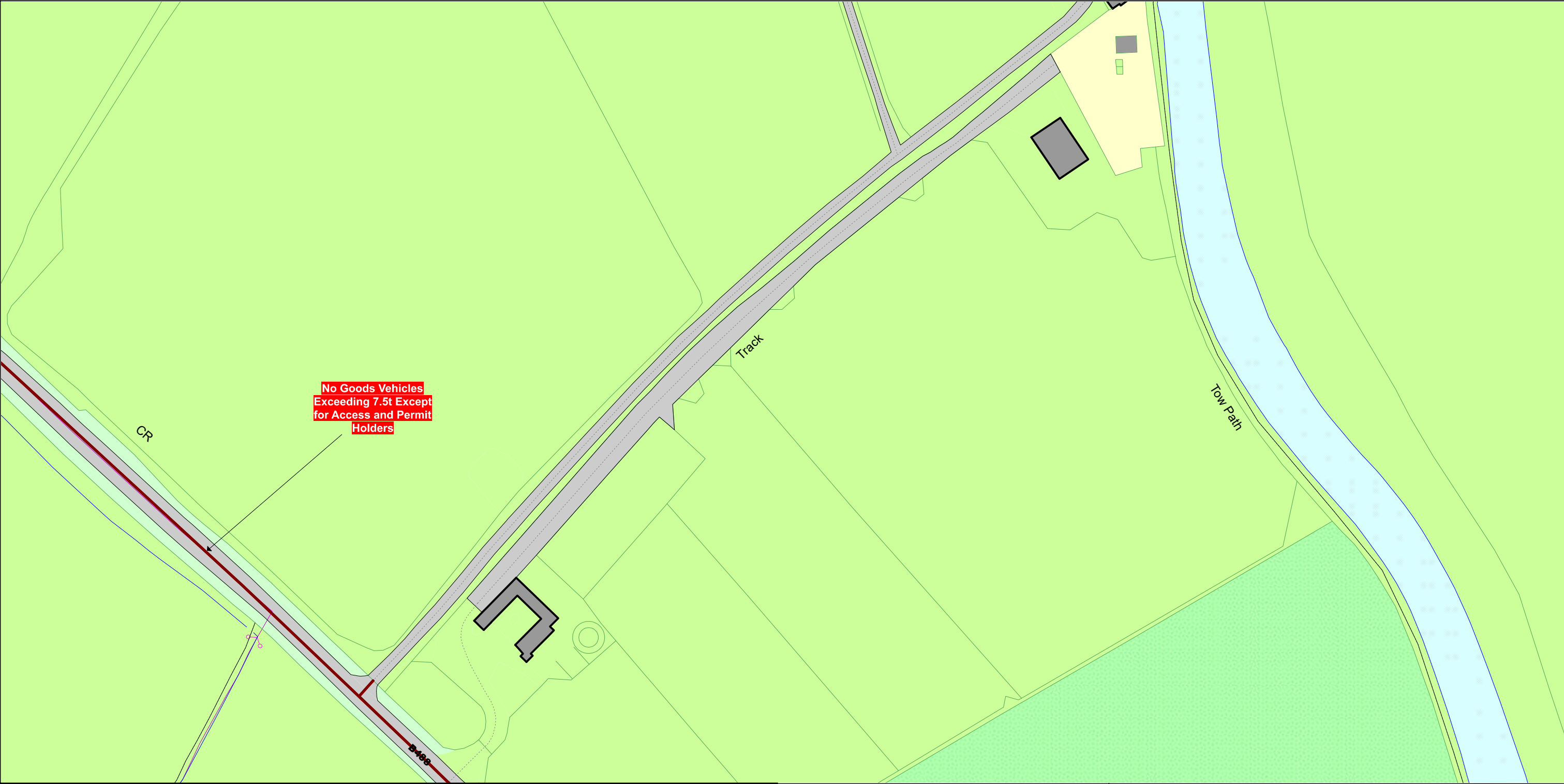
Status: PROPOSED

Tile Reference: Tile Ref: DD71

Sheet Revision Number: 2

Sheet Active From: 18/07/2025

The Buckinghamshire Council (Traffic Movement) Order 2021

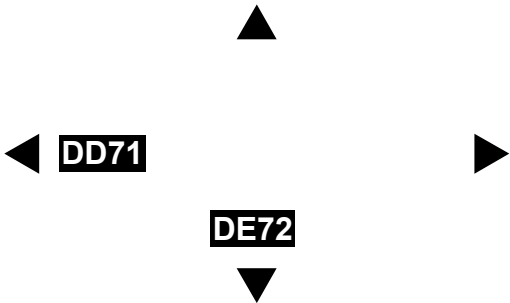


SCALE - 1 : 1250 at A3 size

NOTE: SEE MOVING MAP SCHEDULE LEGEND FOR RESTRICTIONS DISPLAYED



This map is reproduced from Ordnance Survey material with the permission of Ordnance Survey on behalf of the Controller of Her Majesty's Stationery Office © Crown Copyright. Unauthorised reproduction infringes Crown copyright and may lead to prosecution or civil proceedings. Buckinghamshire Council Licence No: 100021529 2025



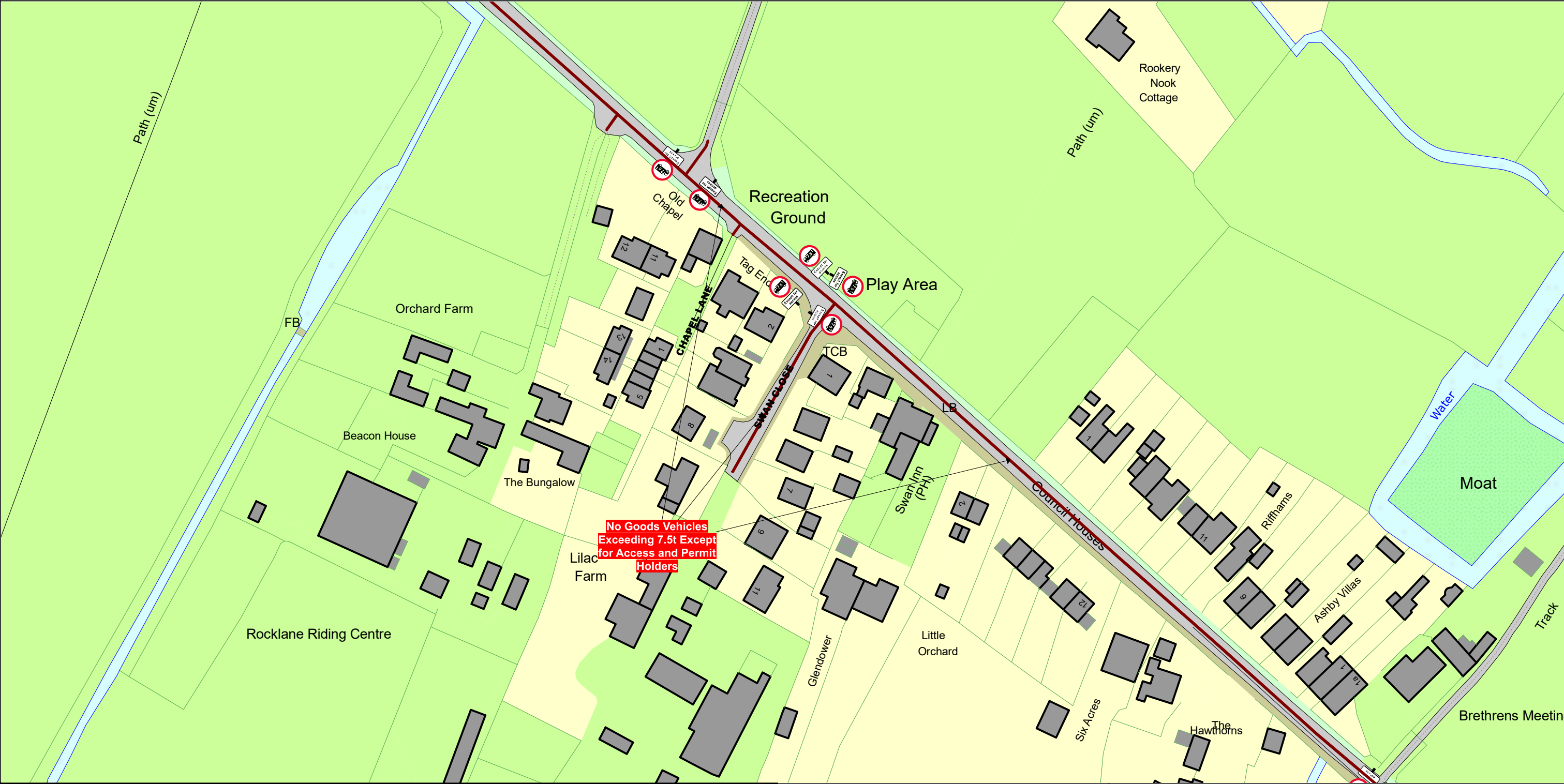
Status: PROPOSED

Tile Reference: Tile Ref: DD72

Sheet Revision Number: 2

Sheet Active From: 18/07/2025

The Buckinghamshire Council (Traffic Movement) Order 2021

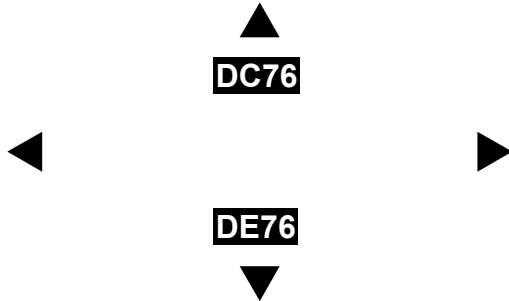


SCALE - 1 : 1250 at A3 size

NOTE: SEE MOVING MAP SCHEDULE LEGEND FOR RESTRICTIONS DISPLAYED



This map is reproduced from Ordnance Survey material with the permission of Ordnance Survey on behalf of the Controller of Her Majesty's Stationery Office © Crown Copyright. Unauthorised reproduction infringes Crown copyright and may lead to prosecution or civil proceedings. Buckinghamshire Council Licence No: 100021529 2025



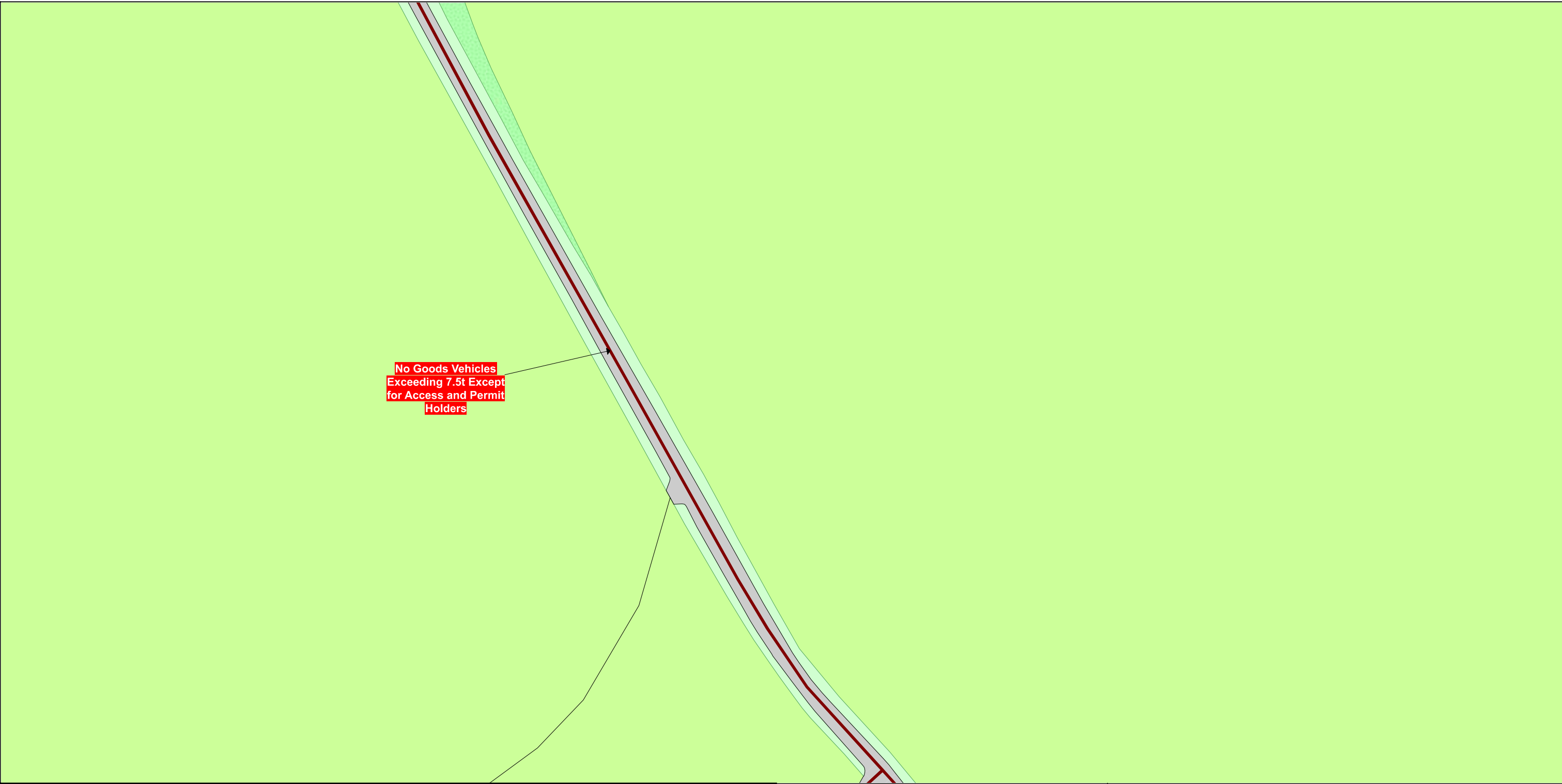
Status: PROPOSED

Tile Reference: Tile Ref: DD76

Sheet Revision Number: 3

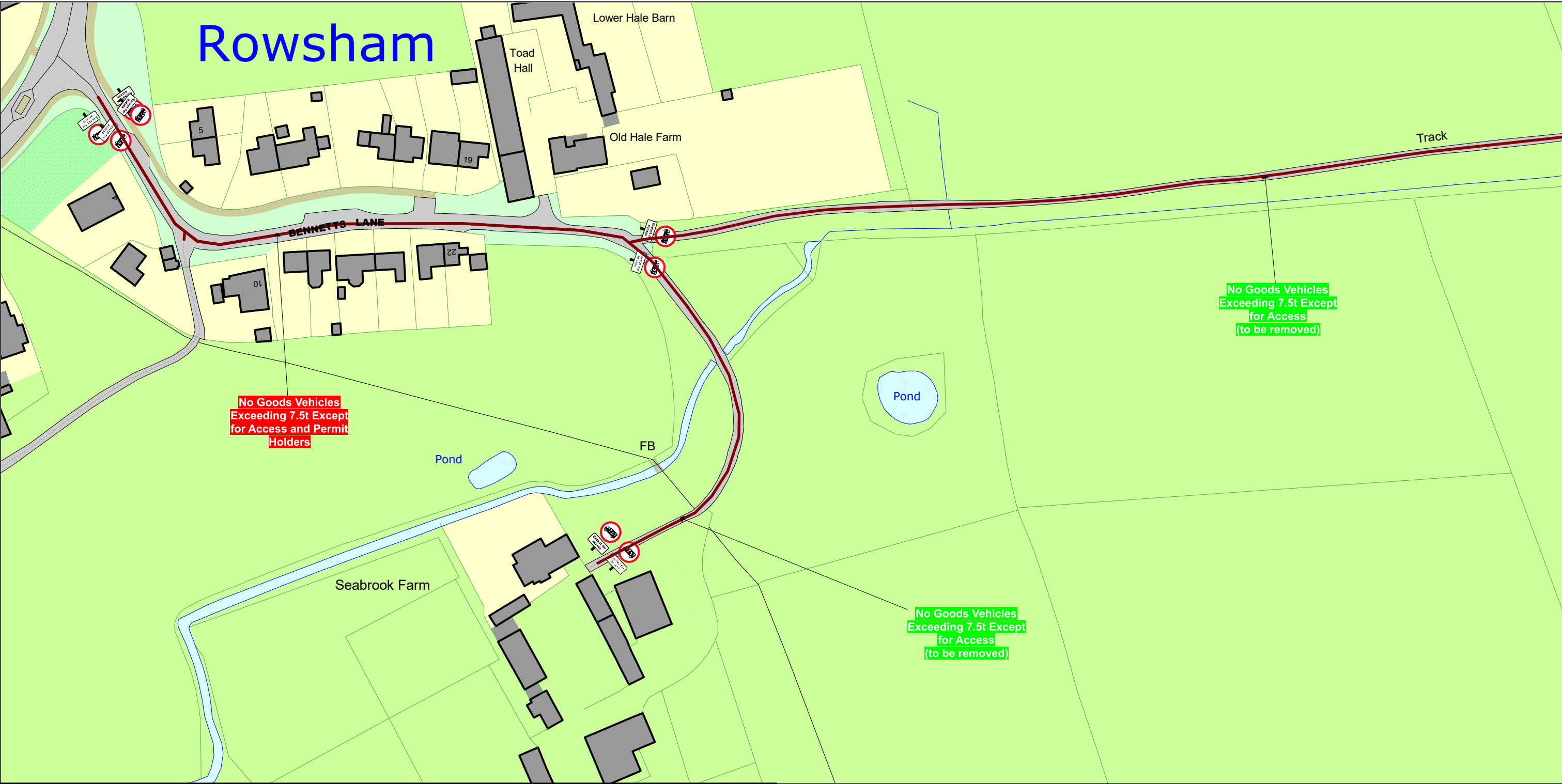
Sheet Active From: 18/07/2025

The Buckinghamshire Council (Traffic Movement) Order 2021



<p>SCALE - 1 : 1250 at A3 size</p> <p>NOTE: SEE MOVING MAP SCHEDULE LEGEND FOR RESTRICTIONS DISPLAYED</p> <div><p>This map is reproduced from Ordnance Survey material with the permission of Ordnance Survey on behalf of the Controller of Her Majesty's Stationery Office © Crown Copyright. Unauthorised reproduction infringes Crown copyright and may lead to prosecution or civil proceedings. Buckinghamshire Council Licence No: 100021529 2025</p></div>	<div></div>	<p>Status: PROPOSED</p> <p>Tile Reference: Tile Ref: DD81</p> <p>Sheet Revision Number: 3</p> <p>Sheet Active From: 18/07/2025</p>
--	-------------	--

The Buckinghamshire Council (Traffic Movement) Order 2021



<p>SCALE - 1 : 1250 at A3 size</p> <p>NOTE: SEE MOVING MAP SCHEDULE LEGEND FOR RESTRICTIONS DISPLAYED</p> <p>This map is reproduced from Ordnance Survey material with the permission of Ordnance Survey on behalf of the Controller of Her Majesty's Stationery Office © Crown Copyright. Unauthorised reproduction infringes Crown copyright and may lead to prosecution or civil proceedings. Buckinghamshire Council Licence No: 100021529 2025</p>  		<p>Status: PROPOSED</p> <p>Tile Reference: Tile Ref: DE56</p> <p>Sheet Revision Number: 5</p> <p>Sheet Active From: 18/07/2025</p>
--	---	--

The Buckinghamshire Council (Traffic Movement) Order 2021

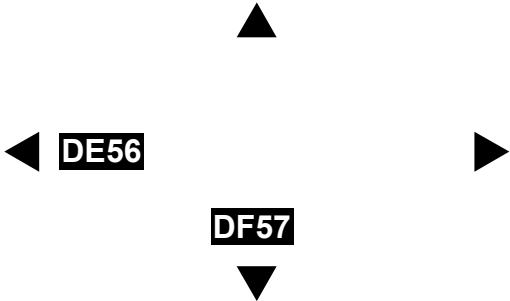


SCALE - 1 : 1250 at A3 size

NOTE: SEE MOVING MAP SCHEDULE LEGEND FOR RESTRICTIONS DISPLAYED



This map is reproduced from Ordnance Survey material with the permission of Ordnance Survey on behalf of the Controller of Her Majesty's Stationery Office © Crown Copyright. Unauthorised reproduction infringes Crown copyright and may lead to prosecution or civil proceedings. Buckinghamshire Council Licence No: 100021529 2025



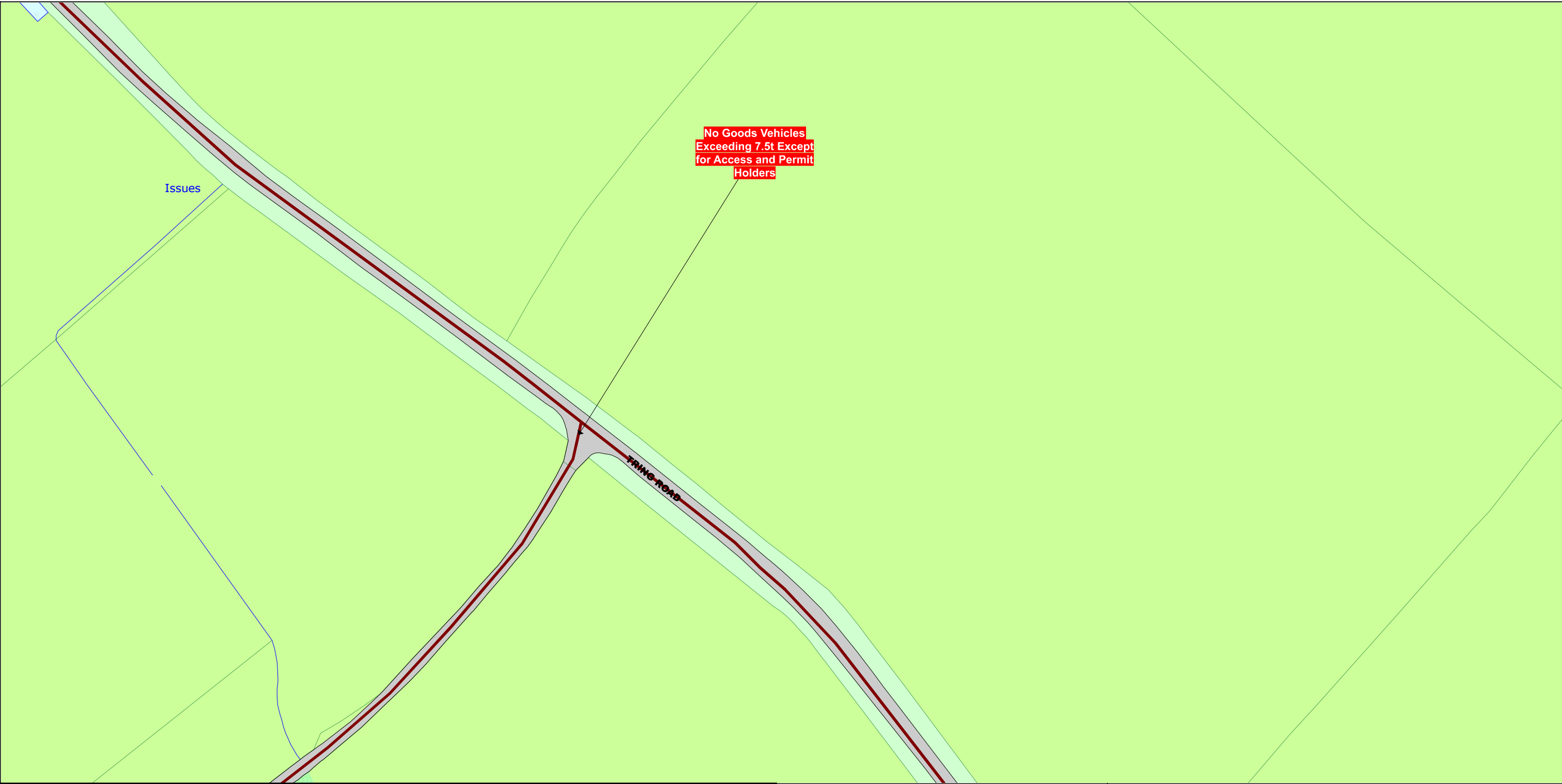
Status: PROPOSED

Tile Reference: Tile Ref: DE57

Sheet Revision Number: 4

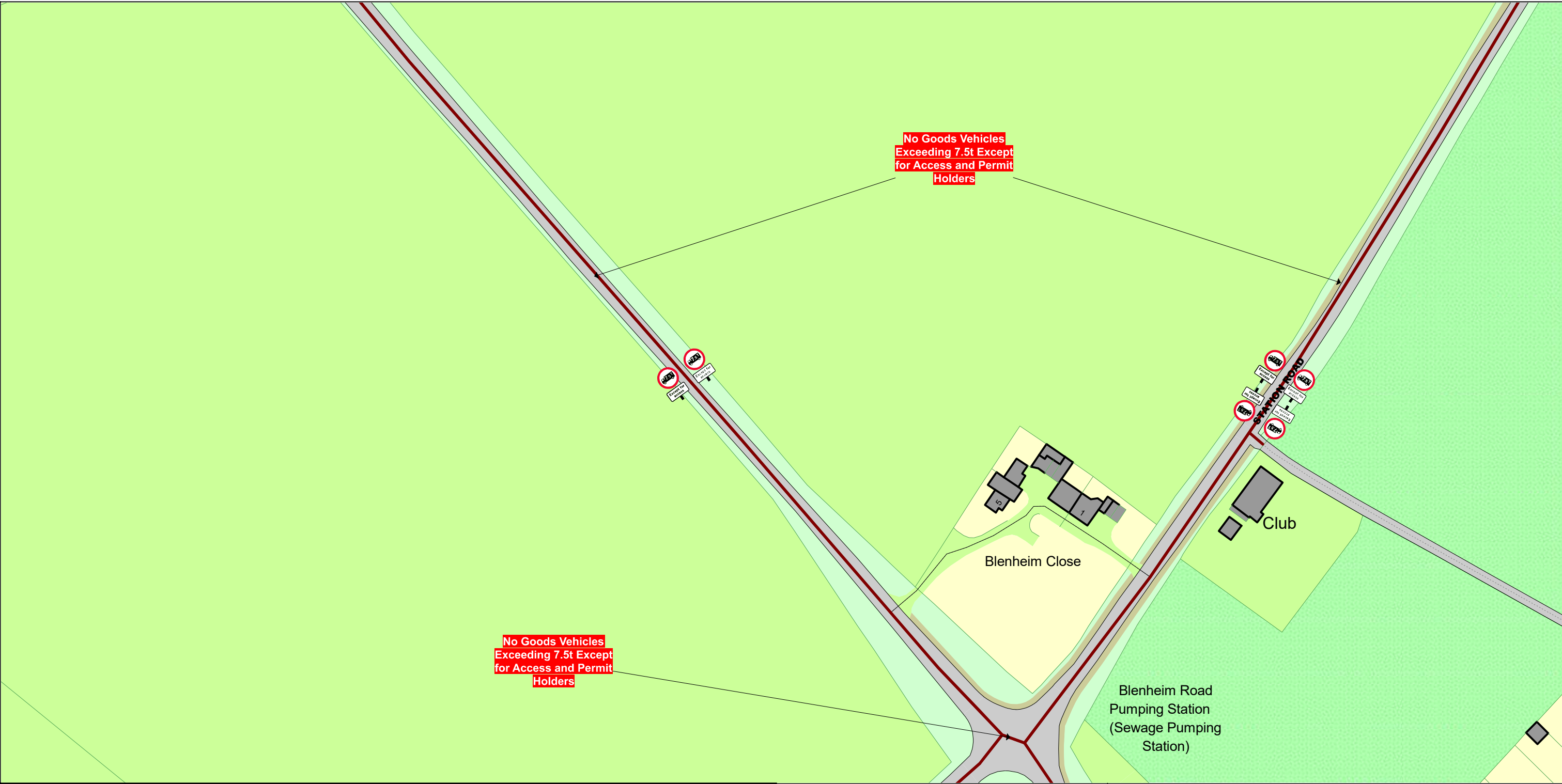
Sheet Active From: 18/07/2025

The Buckinghamshire Council (Traffic Movement) Order 2021



<p>SCALE - 1 : 1250 at A3 size</p> <p>NOTE: SEE MOVING MAP SCHEDULE LEGEND FOR RESTRICTIONS DISPLAYED</p> <div><p>This map is reproduced from Ordnance Survey material with the permission of Ordnance Survey on behalf of the Controller of Her Majesty's Stationery Office © Crown Copyright. Unauthorised reproduction infringes Crown copyright and may lead to prosecution or civil proceedings. Buckinghamshire Council Licence No: 100021529 2025</p></div>	<div><p>DD61</p><p>DF61</p></div>	<p>Status: PROPOSED</p> <p>Tile Reference: Tile Ref: DE61</p> <p>Sheet Revision Number: 3</p> <p>Sheet Active From: 18/07/2025</p>
--	--	--

The Buckinghamshire Council (Traffic Movement) Order 2021



SCALE - 1 : 1250

at A3 size

NOTE: SEE MOVING MAP SCHEDULE LEGEND FOR RESTRICTIONS DISPLAYED



This map is reproduced from Ordnance Survey material with the permission of Ordnance Survey on behalf of the Controller of Her Majesty's Stationery Office © Crown Copyright. Unauthorised reproduction infringes Crown copyright and may lead to prosecution or civil proceedings. Buckinghamshire Council Licence No: 100021529 2025



DD69

DF69

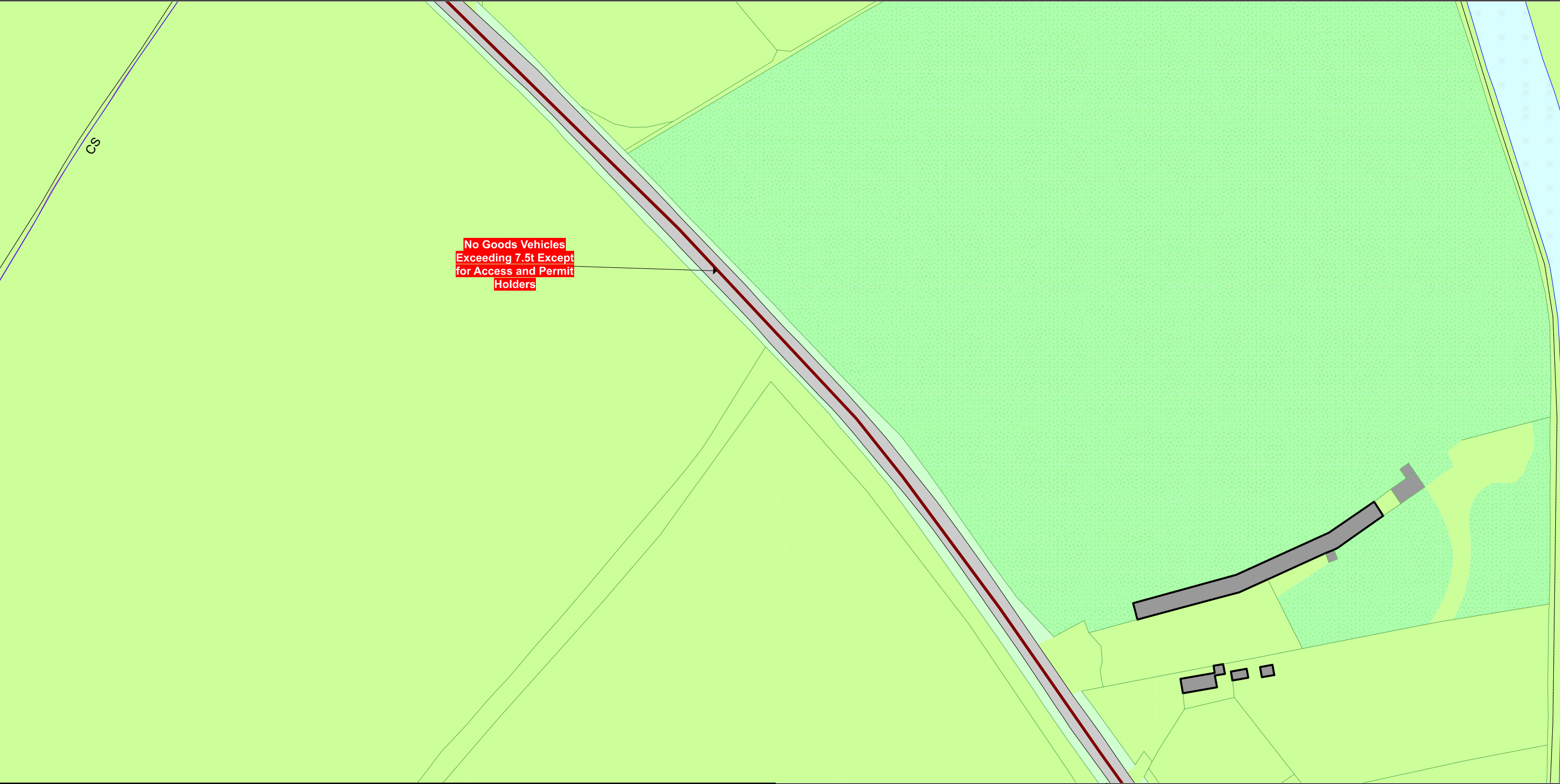
Status: PROPOSED

Tile Reference: Tile Ref: DE69

Sheet Revision Number: 2

Sheet Active From: 18/07/2025

The Buckinghamshire Council (Traffic Movement) Order 2021



<p>SCALE - 1 : 1250 at A3 size</p> <p>NOTE: SEE MOVING MAP SCHEDULE LEGEND FOR RESTRICTIONS DISPLAYED</p> <p>This map is reproduced from Ordnance Survey material with the permission of Ordnance Survey on behalf of the Controller of Her Majesty's Stationery Office © Crown Copyright. Unauthorised reproduction infringes Crown copyright and may lead to prosecution or civil proceedings. Buckinghamshire Council Licence No: 100021529 2025</p> 	 <p>DD72</p> <p>DF72</p>	<p>Status: PROPOSED</p> <p>Tile Reference: Tile Ref: DE72</p> <p>Sheet Revision Number: 2</p> <p>Sheet Active From: 18/07/2025</p>
---	---	--

The Buckinghamshire Council (Traffic Movement) Order 2021



SCALE - 1 : 1250

at A3 size

This map is reproduced from Ordnance Survey material with the permission of Ordnance Survey on behalf of the Controller of Her Majesty's Stationery Office © Crown Copyright. Unauthorised reproduction infringes Crown copyright and may lead to prosecution or civil proceedings.
Buckinghamshire Council
Licence No: 100021529 2025

Buckinghamshire Council

NOTE: SEE MOVING MAP SCHEDULE LEGEND FOR RESTRICTIONS DISPLAYED

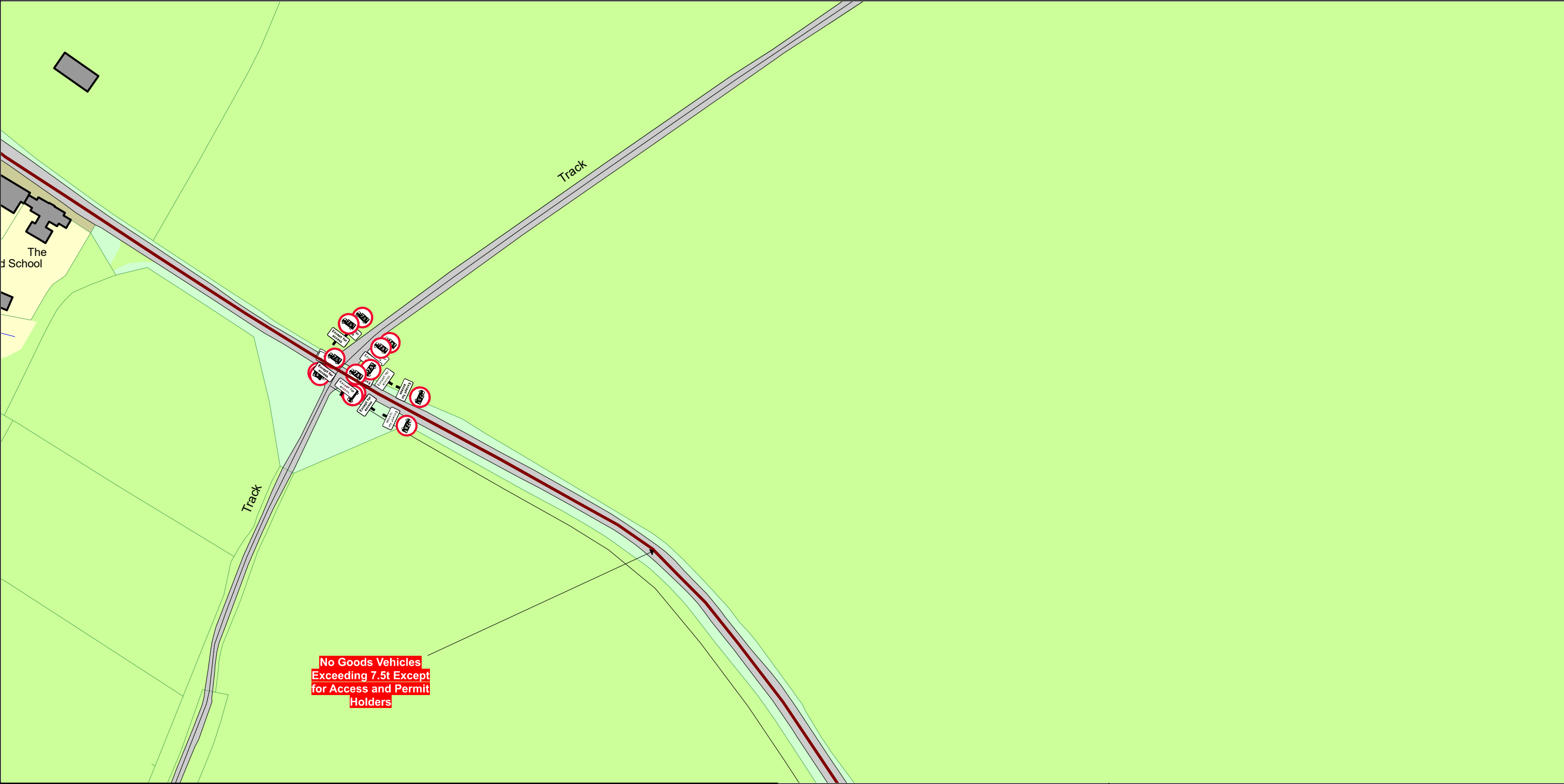
Status: PROPOSED

Tile Reference: Tile Ref: DE76

Sheet Revision Number: 2

Sheet Active From: 18/07/2025


The Buckinghamshire Council (Traffic Movement) Order 2021




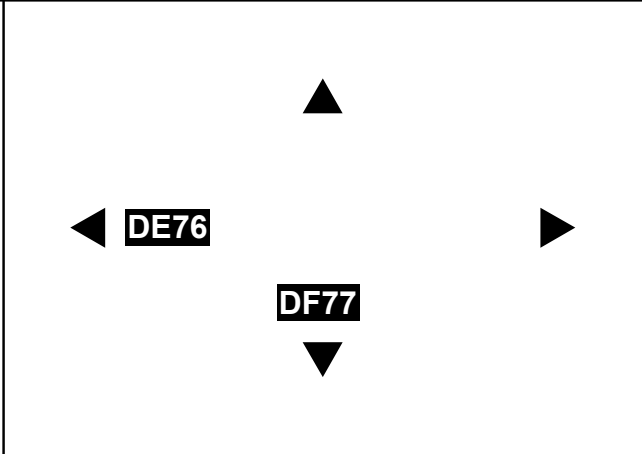
SCALE - 1 : 1250 at A3 size

NOTE: SEE MOVING MAP SCHEDULE LEGEND FOR RESTRICTIONS DISPLAYED

This map is reproduced from Ordnance Survey material with the permission of Ordnance Survey on behalf of the Controller of Her Majesty's Stationery Office © Crown Copyright. Unauthorised reproduction infringes Crown copyright and may lead to prosecution or civil proceedings.
Buckinghamshire Council
Licence No: 100021529 2025







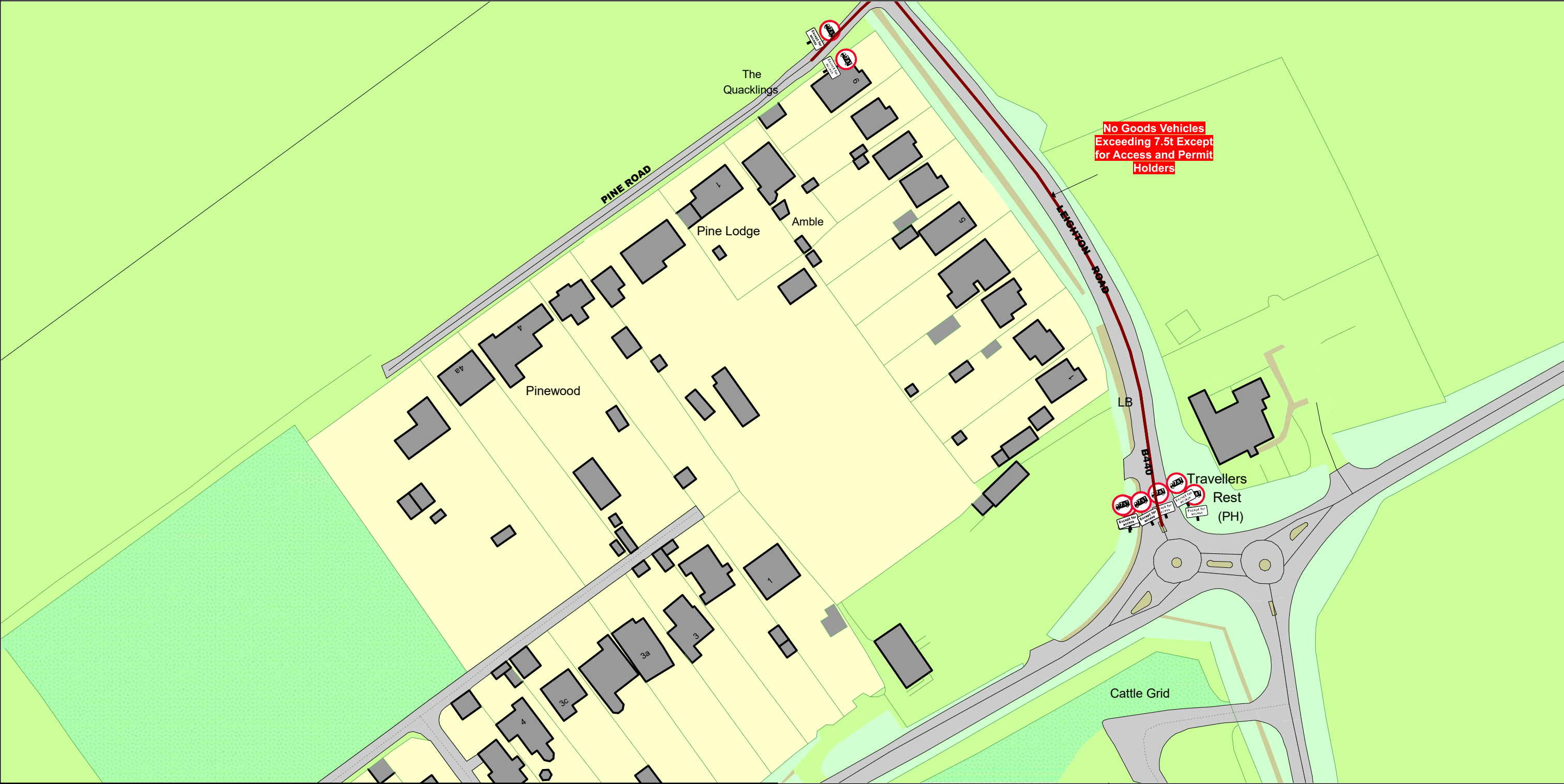
Status: PROPOSED

Tile Reference: Tile Ref: DE77

Sheet Revision Number: 2

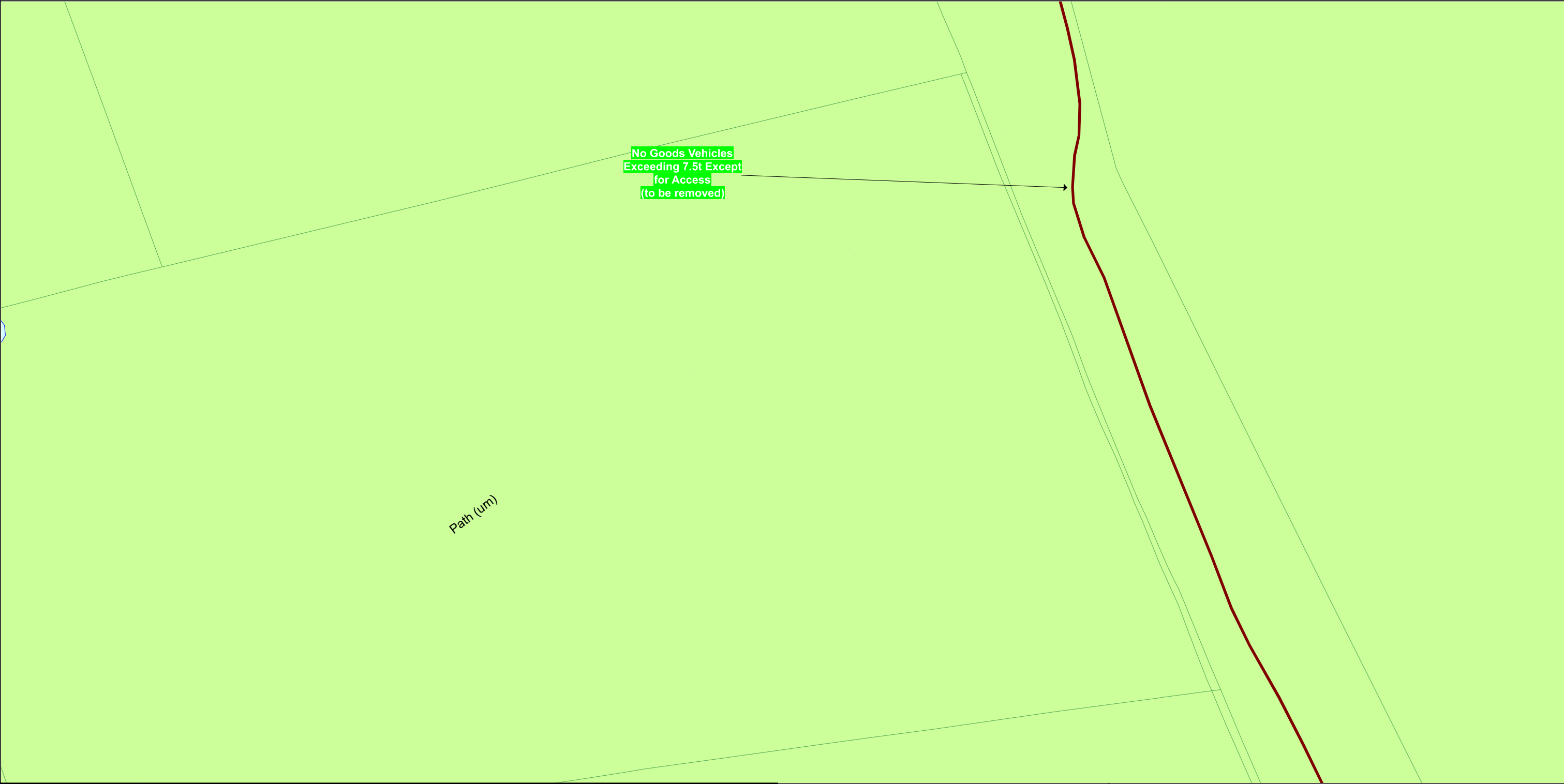
Sheet Active From: 18/07/2025

The Buckinghamshire Council (Traffic Movement) Order 2021




<p>SCALE - 1 : 1250 at A3 size</p> <p>NOTE: SEE MOVING MAP SCHEDULE LEGEND FOR RESTRICTIONS DISPLAYED</p> <p>This map is reproduced from Ordnance Survey material with the permission of Ordnance Survey on behalf of the Controller of Her Majesty's Stationery Office © Crown Copyright. Unauthorised reproduction infringes Crown copyright and may lead to prosecution or civil proceedings. Buckinghamshire Council Licence No: 100021529 2025</p>  		<p>Status: PROPOSED</p> <p>Tile Reference: Tile Ref: DE81</p> <p>Sheet Revision Number: 3</p> <p>Sheet Active From: 18/07/2025</p>
---	---	--


The Buckinghamshire Council (Traffic Movement) Order 2021



SCALE - 1 : 1250 at A3 size




This map is reproduced from Ordnance Survey material with the permission of Ordnance Survey on behalf of the Controller of Her Majesty's Stationery Office © Crown Copyright. Unauthorised reproduction infringes Crown copyright and may lead to prosecution or civil proceedings.
Buckinghamshire Council
Licence No: 100021529 2025






Buckinghamshire Council

NOTE: SEE MOVING MAP SCHEDULE LEGEND FOR RESTRICTIONS DISPLAYED



DE57





DG57

Status:

PROPOSED

Tile Reference:

Tile Ref: DF57

Sheet Revision Number:

4

Sheet Active From:

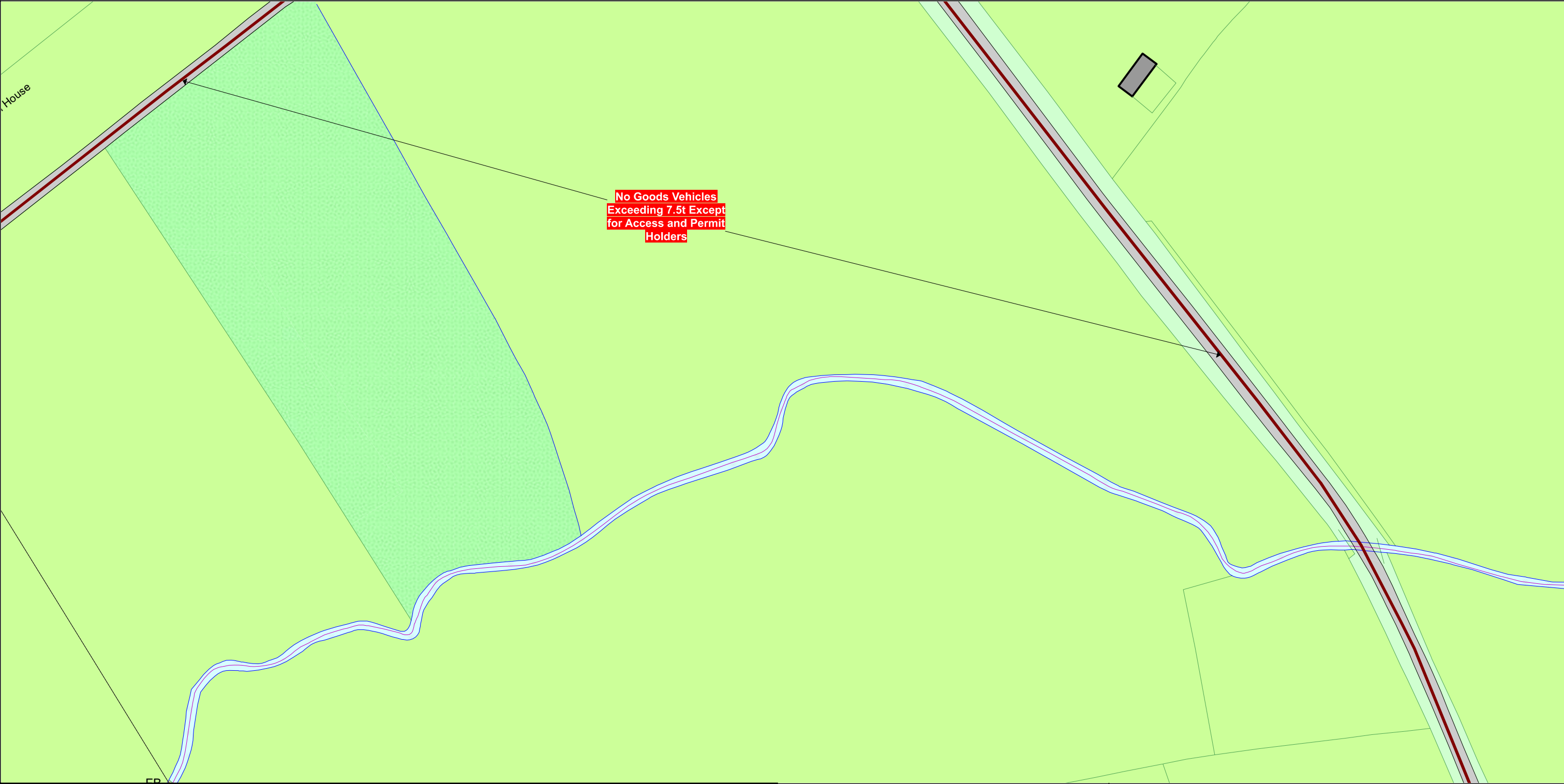
18/07/2025


The Buckinghamshire Council (Traffic Movement) Order 2021



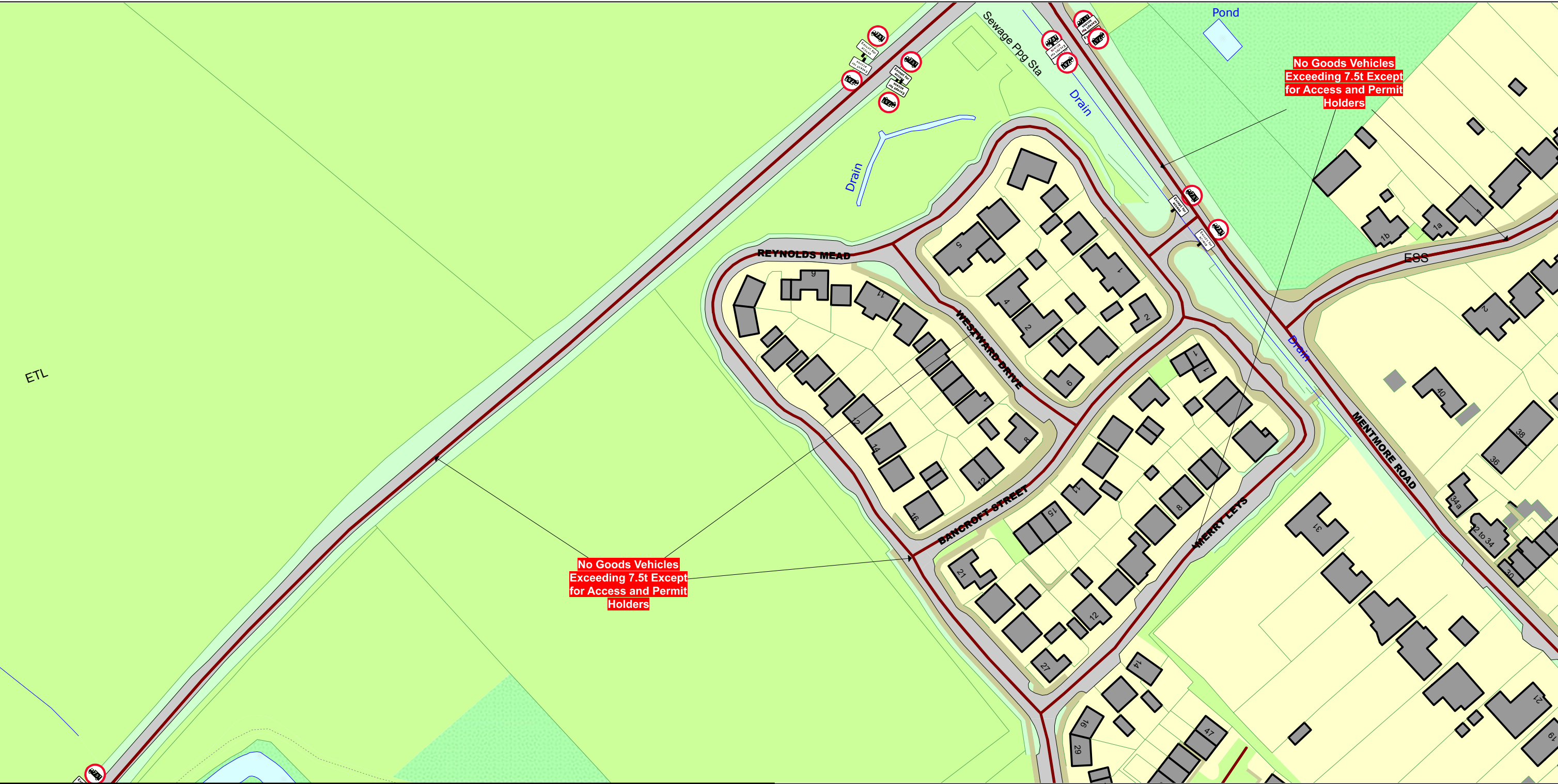
<p>SCALE - 1 : 1250 at A3 size</p> <p>NOTE: SEE MOVING MAP SCHEDULE LEGEND FOR RESTRICTIONS DISPLAYED</p> <p>This map is reproduced from Ordnance Survey material with the permission of Ordnance Survey on behalf of the Controller of Her Majesty's Stationery Office © Crown Copyright. Unauthorised reproduction infringes Crown copyright and may lead to prosecution or civil proceedings. Buckinghamshire Council Licence No: 100021529 2025</p>  		<p>Status: PROPOSED</p> <p>Tile Reference: Tile Ref: DF60</p> <p>Sheet Revision Number: 4</p> <p>Sheet Active From: 18/07/2025</p>
---	---	--

The Buckinghamshire Council (Traffic Movement) Order 2021



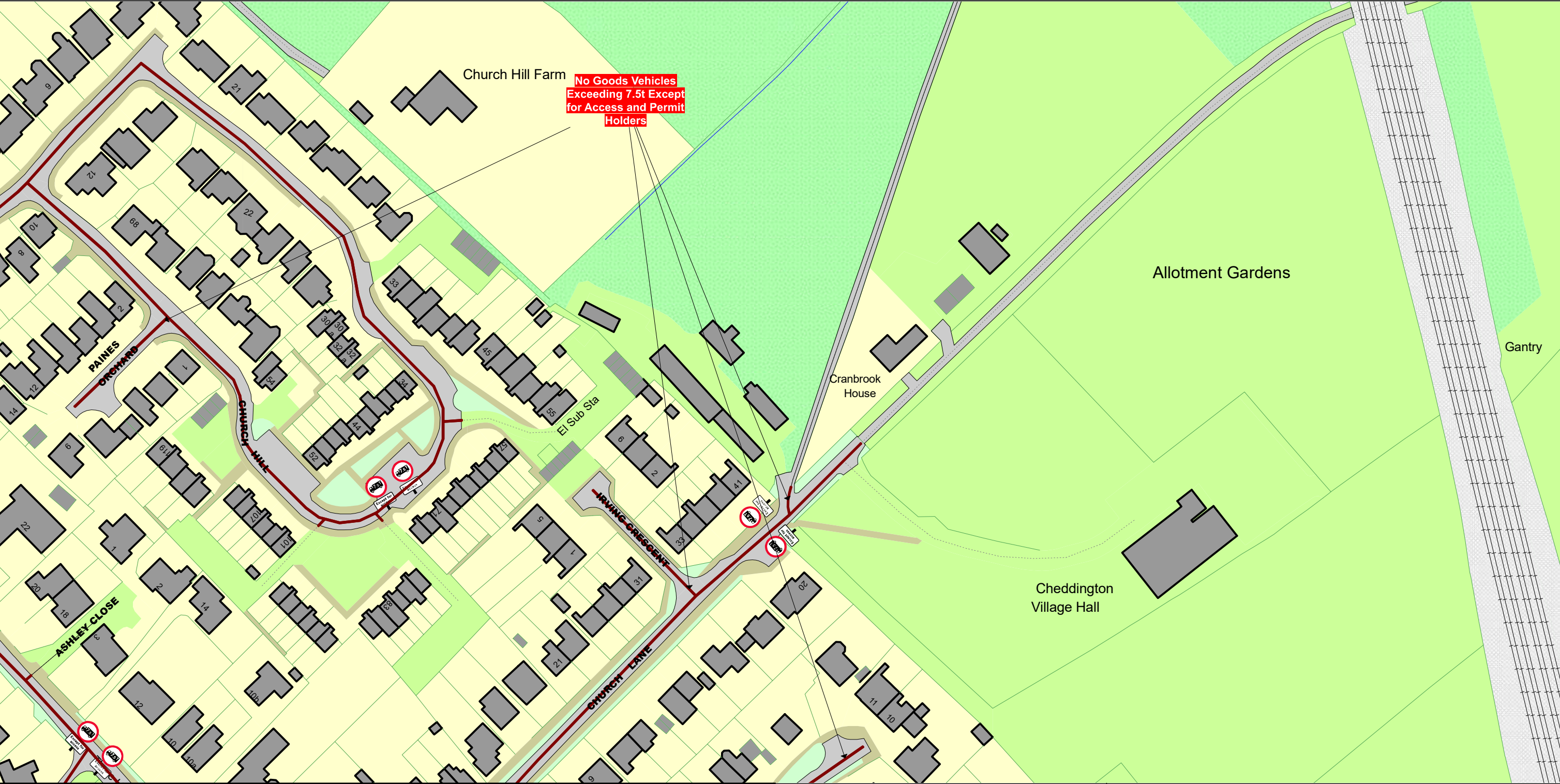
<p>SCALE - 1 : 1250 at A3 size</p> <p>NOTE: SEE MOVING MAP SCHEDULE LEGEND FOR RESTRICTIONS DISPLAYED</p> <p>This map is reproduced from Ordnance Survey material with the permission of Ordnance Survey on behalf of the Controller of Her Majesty's Stationery Office © Crown Copyright. Unauthorised reproduction infringes Crown copyright and may lead to prosecution or civil proceedings. Buckinghamshire Council Licence No: 100021529 2025</p> 	<p>▲ DE61 ◀ DF60 ▶ DG61 ▼</p>	<p>Status: PROPOSED</p> <p>Tile Reference: Tile Ref: DF61</p> <p>Sheet Revision Number: 4</p> <p>Sheet Active From: 18/07/2025</p>
---	---	--



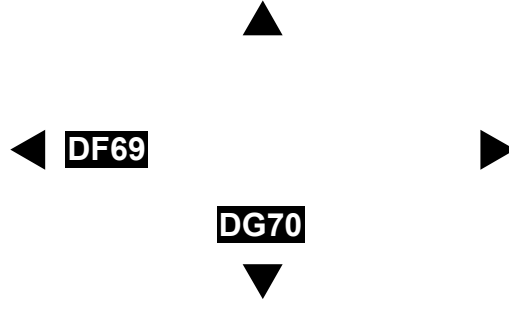
The Buckinghamshire Council (Traffic Movement) Order 2021



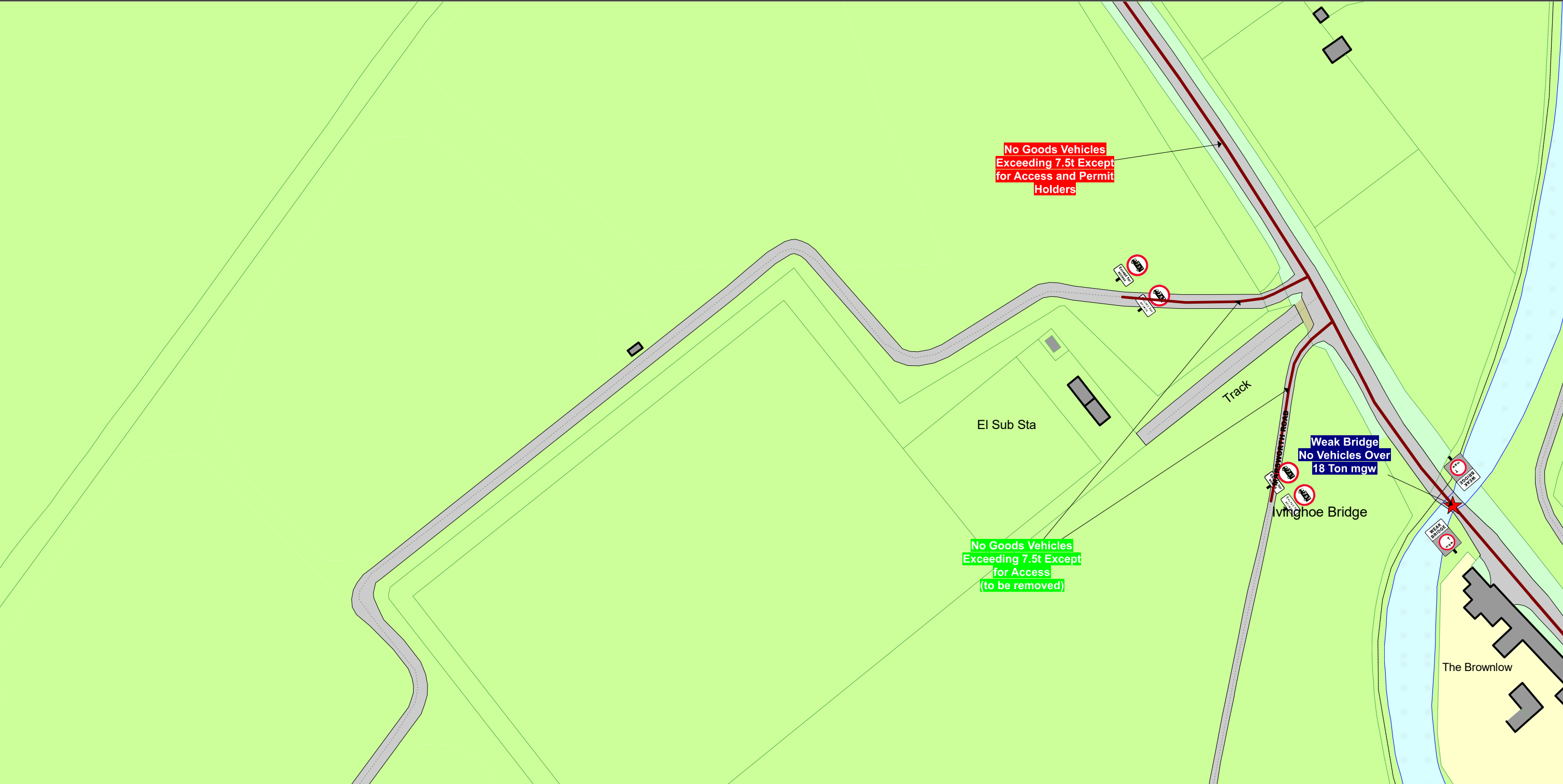
<p>SCALE - 1 : 1250 at A3 size</p> <p>NOTE: SEE MOVING MAP SCHEDULE LEGEND FOR RESTRICTIONS DISPLAYED</p> <p>This map is reproduced from Ordnance Survey material with the permission of Ordnance Survey on behalf of the Controller of Her Majesty's Stationery Office © Crown Copyright. Unauthorised reproduction infringes Crown copyright and may lead to prosecution or civil proceedings. Buckinghamshire Council Licence No: 100021529 2025</p> 	<p>DE69</p> <p>DF70</p> <p>DG69</p>	<p>Status: PROPOSED</p> <p>Tile Reference: Tile Ref: DF69</p> <p>Sheet Revision Number: 2</p> <p>Sheet Active From: 18/07/2025</p>
--	-------------------------------------	--

The Buckinghamshire Council (Traffic Movement) Order 2021



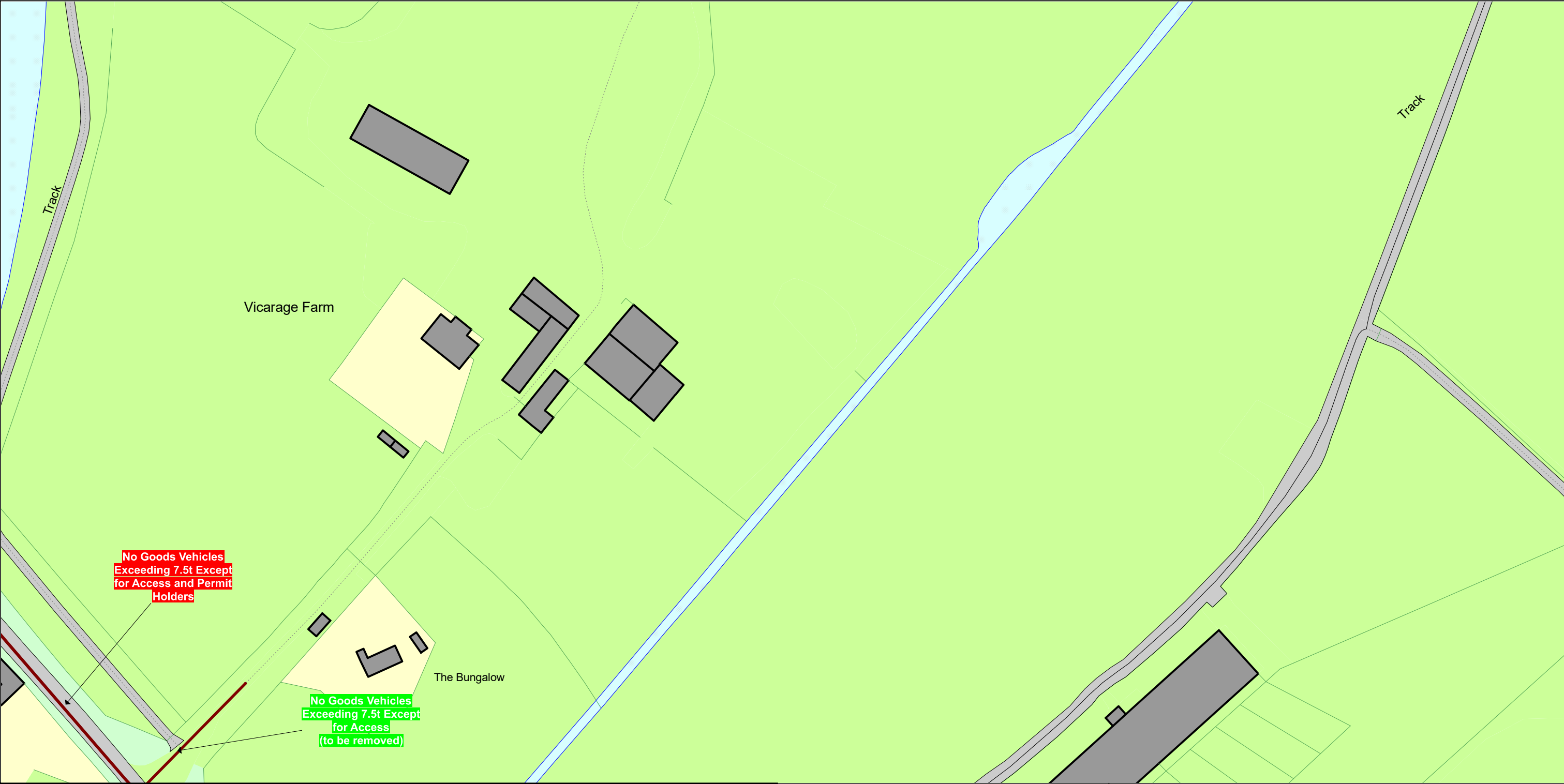
<p>SCALE - 1 : 1250 at A3 size</p> <p>NOTE: SEE MOVING MAP SCHEDULE LEGEND FOR RESTRICTIONS DISPLAYED</p> <p>This map is reproduced from Ordnance Survey material with the permission of Ordnance Survey on behalf of the Controller of Her Majesty's Stationery Office © Crown Copyright. Unauthorised reproduction infringes Crown copyright and may lead to prosecution or civil proceedings. Buckinghamshire Council Licence No: 100021529 2025</p>  		<p>Status: PROPOSED</p> <p>Tile Reference: Tile Ref: DF70</p> <p>Sheet Revision Number: 2</p> <p>Sheet Active From: 18/07/2025</p>
--	---	--

The Buckinghamshire Council (Traffic Movement) Order 2021



<p>SCALE - 1 : 1250 at A3 size</p> <p>NOTE: SEE MOVING MAP SCHEDULE LEGEND FOR RESTRICTIONS DISPLAYED</p> <div><p>This map is reproduced from Ordnance Survey material with the permission of Ordnance Survey on behalf of the Controller of Her Majesty's Stationery Office © Crown Copyright. Unauthorised reproduction infringes Crown copyright and may lead to prosecution or civil proceedings. Buckinghamshire Council Licence No: 100021529 2025</p></div>	<div></div>	<p>Status: PROPOSED</p> <p>Tile Reference: Tile Ref: DF72</p> <p>Sheet Revision Number: 3</p> <p>Sheet Active From: 18/07/2025</p>
--	--	--



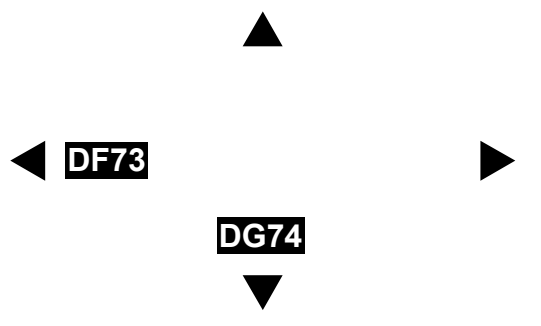
The Buckinghamshire Council (Traffic Movement) Order 2021



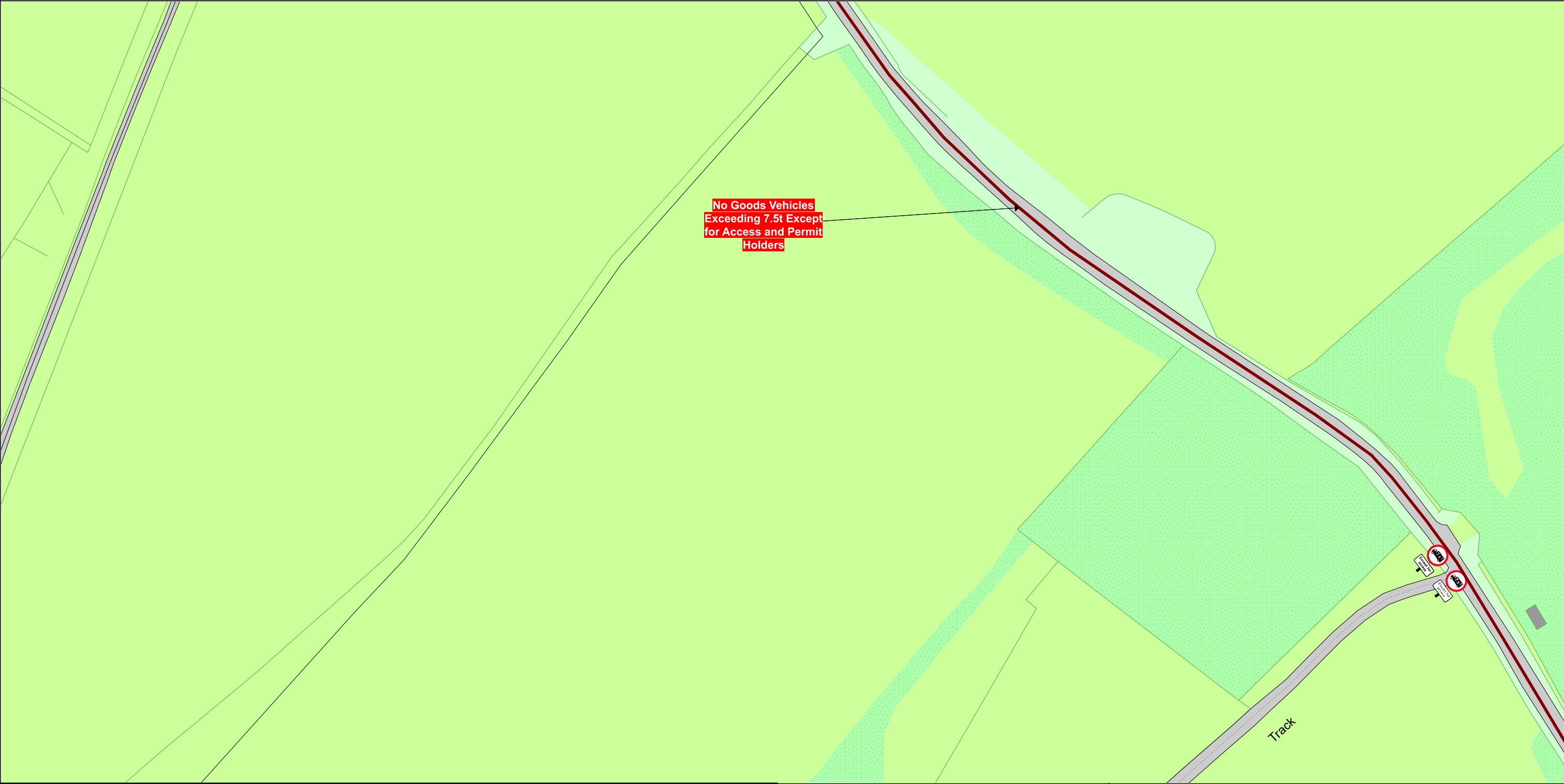
<p>SCALE - 1 : 1250 at A3 size</p> <p>NOTE: SEE MOVING MAP SCHEDULE LEGEND FOR RESTRICTIONS DISPLAYED</p> <div data-bbox="186 1801 302 1915"> </div> <p>This map is reproduced from Ordnance Survey material with the permission of Ordnance Survey on behalf of the Controller of Her Majesty's Stationery Office © Crown Copyright. Unauthorised reproduction infringes Crown copyright and may lead to prosecution or civil proceedings. Buckinghamshire Council Licence No: 100021529 2025</p> <div data-bbox="1086 1906 1394 1990"> </div>	<div data-bbox="1537 1688 2012 1969"> </div>	<p>Status: PROPOSED</p> <p>Tile Reference: Tile Ref: DF73</p> <p>Sheet Revision Number: 2</p> <p>Sheet Active From: 18/07/2025</p>
---	--	--

The Buckinghamshire Council (Traffic Movement) Order 2021



<p>SCALE - 1 : 1250 at A3 size</p> <p>NOTE: SEE MOVING MAP SCHEDULE LEGEND FOR RESTRICTIONS DISPLAYED</p> <p>This map is reproduced from Ordnance Survey material with the permission of Ordnance Survey on behalf of the Controller of Her Majesty's Stationery Office © Crown Copyright. Unauthorised reproduction infringes Crown copyright and may lead to prosecution or civil proceedings. Buckinghamshire Council Licence No: 100021529 2025</p> <p></p> <p></p>	<p></p>	<p>Status: PROPOSED</p> <p>Tile Reference: Tile Ref: DF74</p> <p>Sheet Revision Number: 2</p> <p>Sheet Active From: 18/07/2025</p>
--	--	--

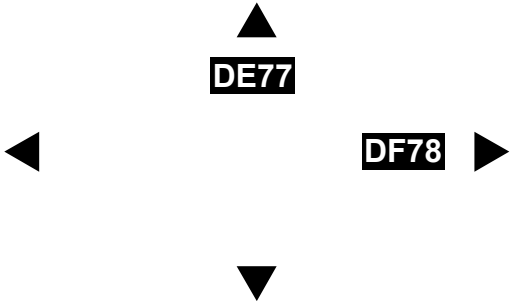
The Buckinghamshire Council (Traffic Movement) Order 2021



SCALE - 1 : 1250 at A3 size NOTE: SEE MOVING MAP SCHEDULE LEGEND FOR RESTRICTIONS DISPLAYED



This map is reproduced from Ordnance Survey material with the permission of Ordnance Survey on behalf of the Controller of Her Majesty's Stationery Office © Crown Copyright. Unauthorised reproduction infringes Crown copyright and may lead to prosecution or civil proceedings.
Buckinghamshire Council
Licence No: 100021529 2025



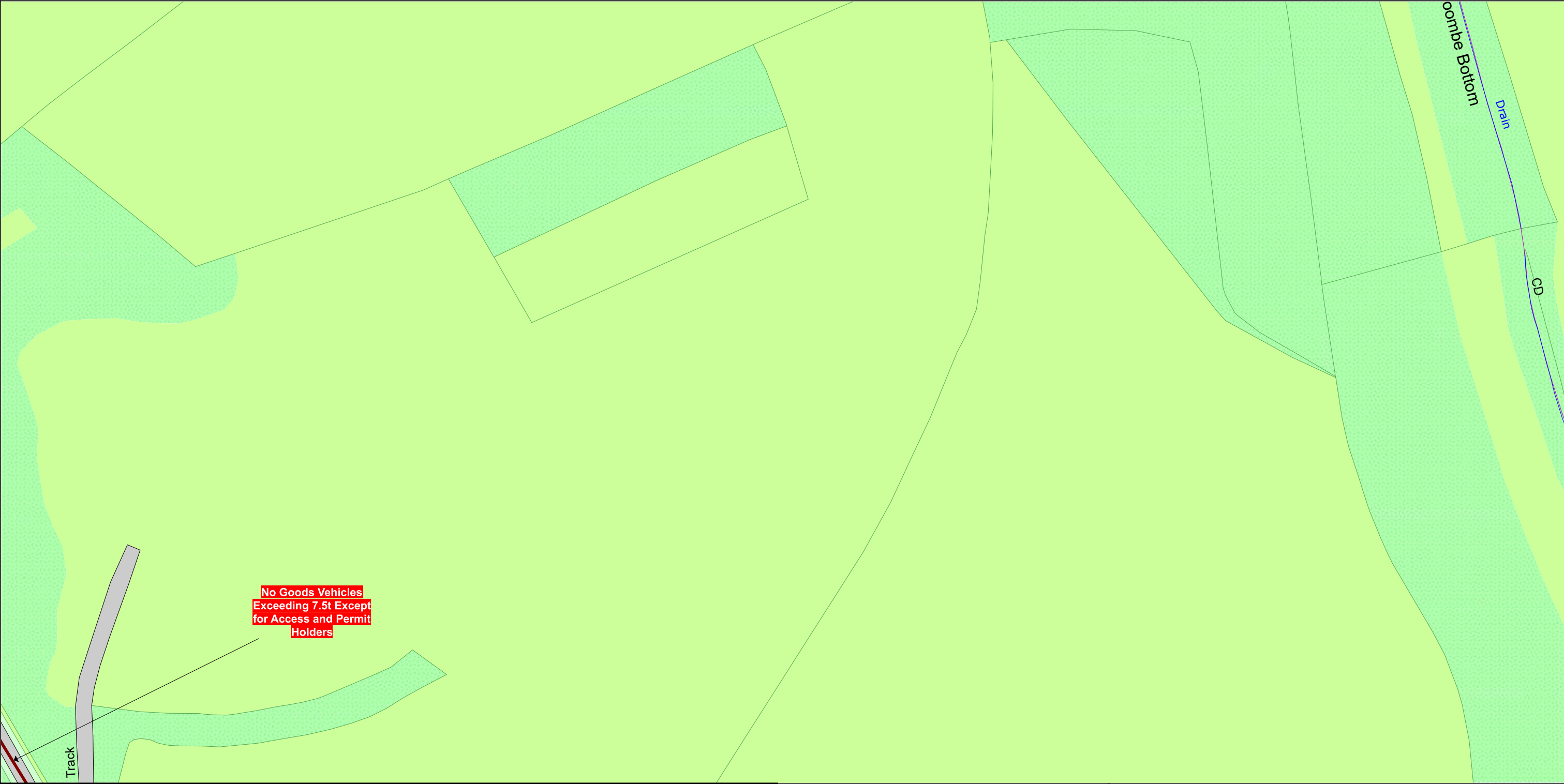
Status: PROPOSED

Tile Reference: Tile Ref: DF77

Sheet Revision Number: 2

Sheet Active From: 18/07/2025

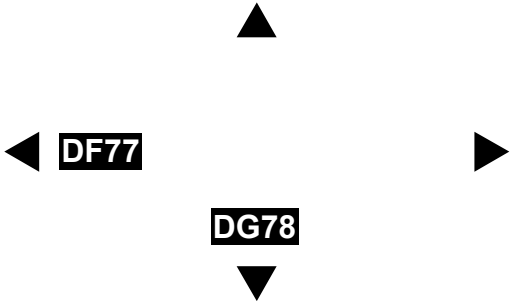
The Buckinghamshire Council (Traffic Movement) Order 2021



SCALE - 1 : 1250 at A3 size NOTE: SEE MOVING MAP SCHEDULE LEGEND FOR RESTRICTIONS DISPLAYED



This map is reproduced from Ordnance Survey material with the permission of Ordnance Survey on behalf of the Controller of Her Majesty's Stationery Office © Crown Copyright. Unauthorised reproduction infringes Crown copyright and may lead to prosecution or civil proceedings.
Buckinghamshire Council
Licence No: 100021529 2025



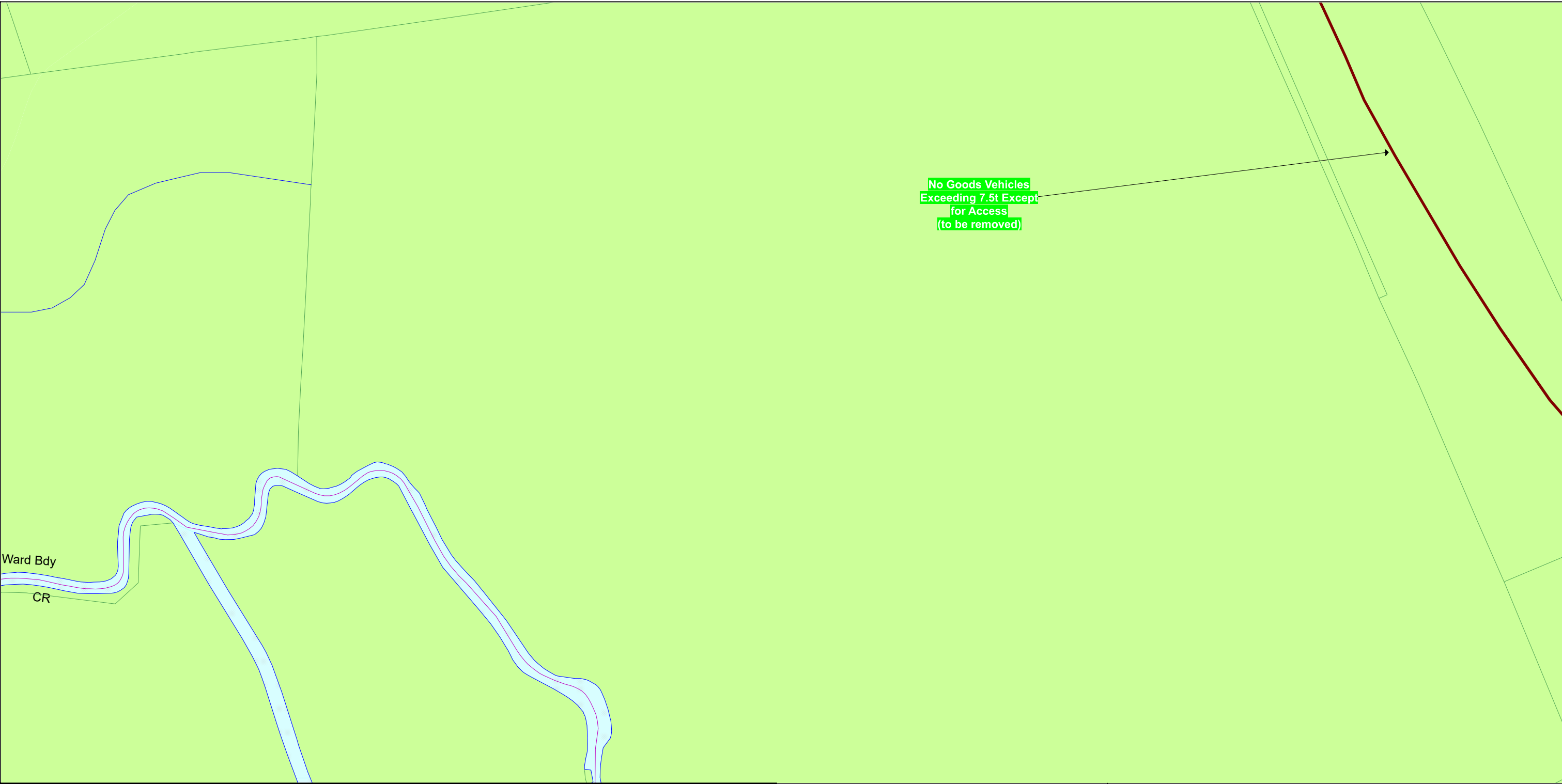
Status: PROPOSED

Tile Reference: Tile Ref: DF78

Sheet Revision Number: 2

Sheet Active From: 18/07/2025

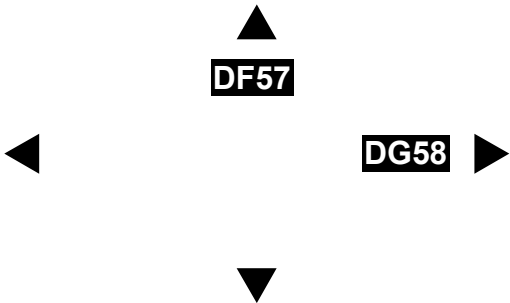
The Buckinghamshire Council (Traffic Movement) Order 2021



SCALE - 1 : 1250 at A3 size NOTE: SEE MOVING MAP SCHEDULE LEGEND FOR RESTRICTIONS DISPLAYED



This map is reproduced from Ordnance Survey material with the permission of Ordnance Survey on behalf of the Controller of Her Majesty's Stationery Office © Crown Copyright. Unauthorised reproduction infringes Crown copyright and may lead to prosecution or civil proceedings. Buckinghamshire Council Licence No: 100021529 2025



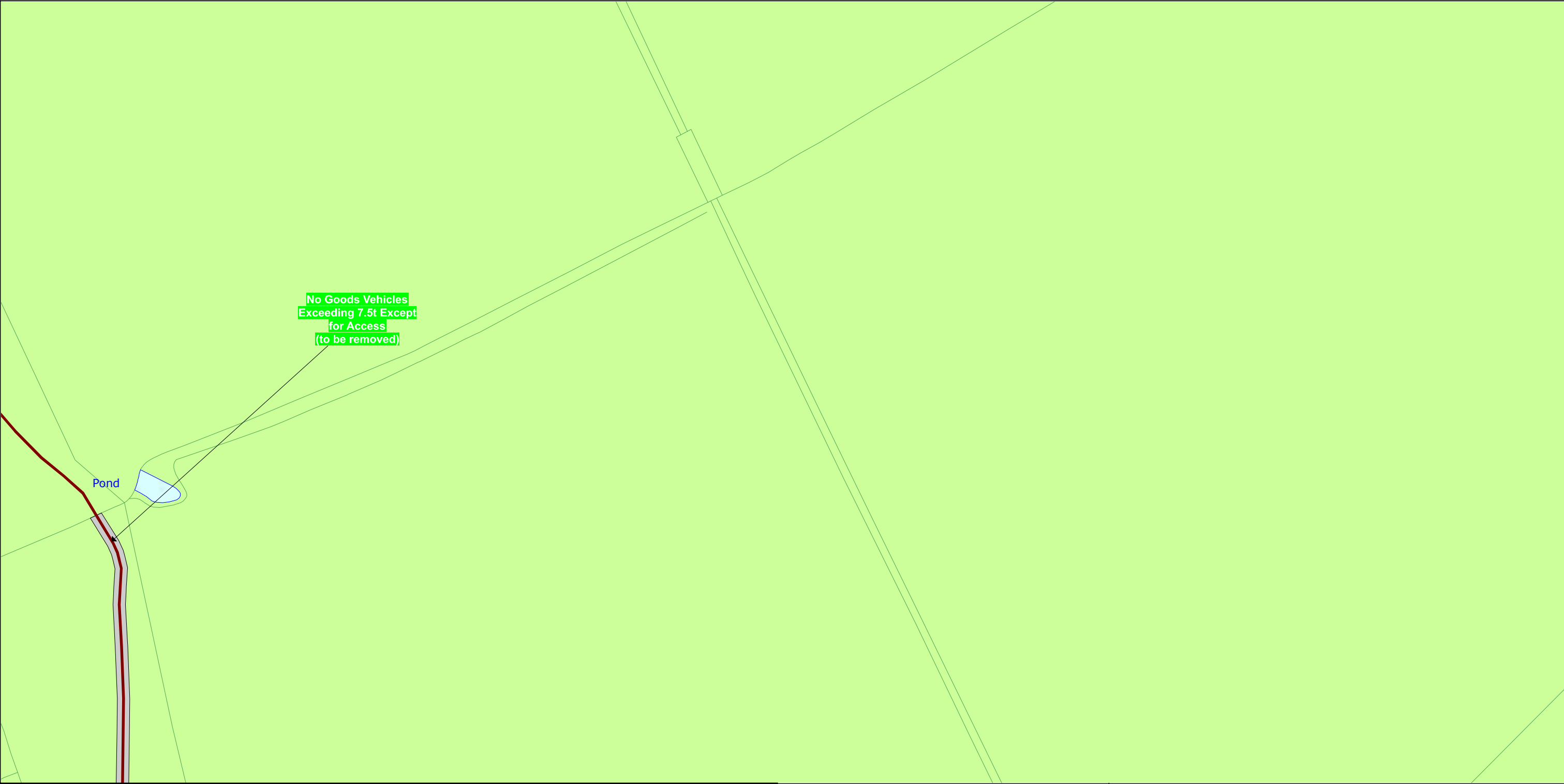
Status: PROPOSED



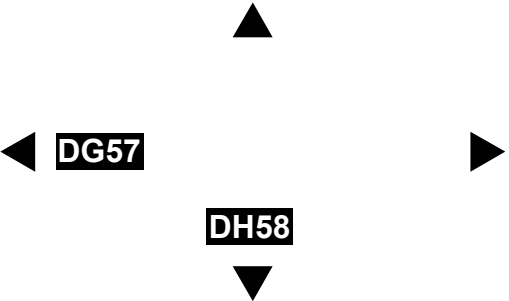
Tile Reference: Tile Ref: DG57

Sheet Revision Number: 4


Sheet Active From: 18/07/2025

The Buckinghamshire Council (Traffic Movement) Order 2021



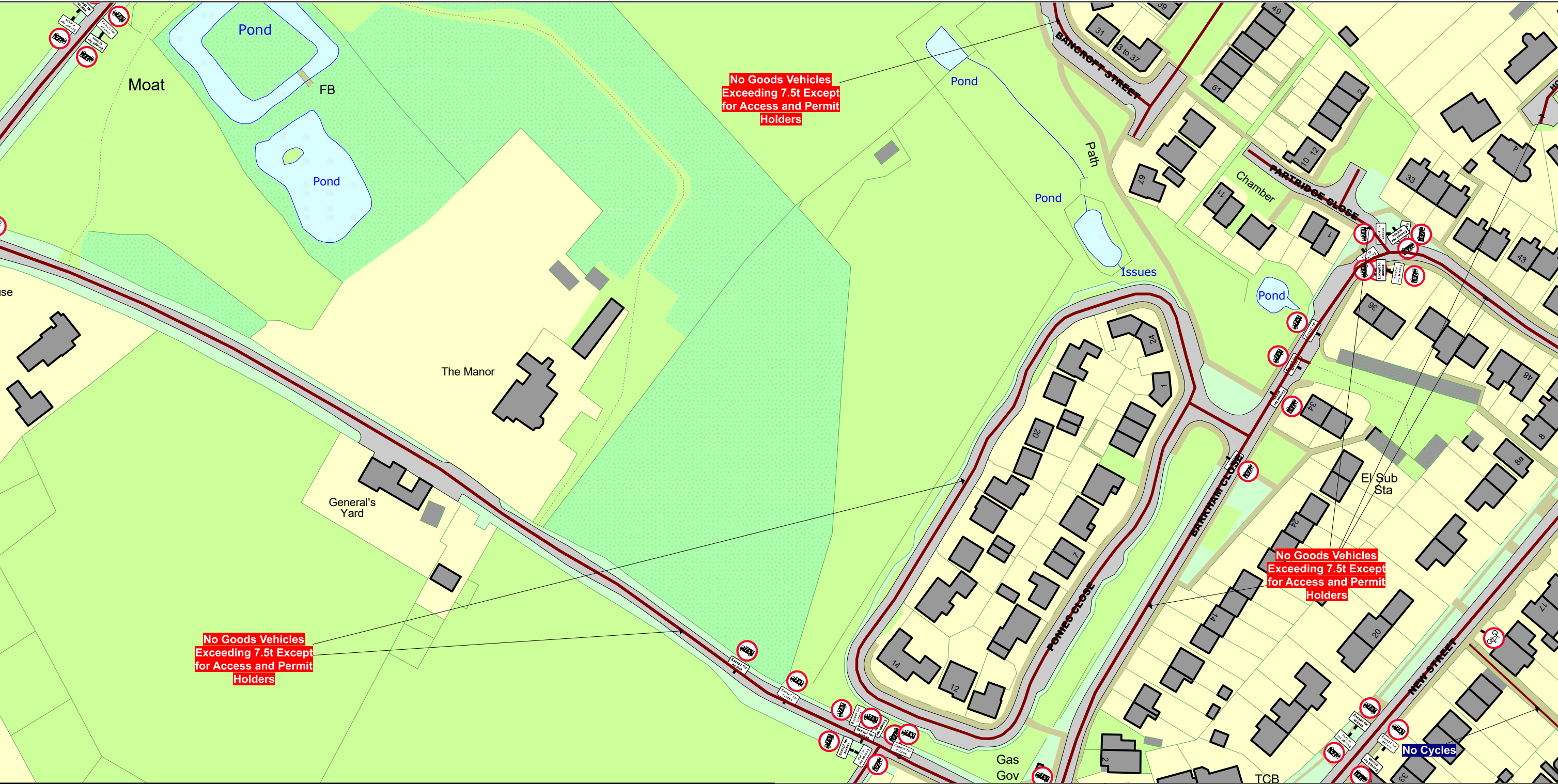
<p>SCALE - 1 : 1250 at A3 size</p> <p>NOTE: SEE MOVING MAP SCHEDULE LEGEND FOR RESTRICTIONS DISPLAYED</p> <div><p>This map is reproduced from Ordnance Survey material with the permission of Ordnance Survey on behalf of the Controller of Her Majesty's Stationery Office © Crown Copyright. Unauthorised reproduction infringes Crown copyright and may lead to prosecution or civil proceedings. Buckinghamshire Council Licence No: 100021529 2025</p></div>	<div></div>	<p>Status: PROPOSED</p> <p>Tile Reference: Tile Ref: DG58</p> <p>Sheet Revision Number: 4</p> <p>Sheet Active From: 18/07/2025</p>
--	--	--

The Buckinghamshire Council (Traffic Movement) Order 2021



<p>SCALE - 1 : 1250 at A3 size</p> <p>NOTE: SEE MOVING MAP SCHEDULE LEGEND FOR RESTRICTIONS DISPLAYED</p> <div><p>This map is reproduced from Ordnance Survey material with the permission of Ordnance Survey on behalf of the Controller of Her Majesty's Stationery Office © Crown Copyright. Unauthorised reproduction infringes Crown copyright and may lead to prosecution or civil proceedings. Buckinghamshire Council Licence No: 100021529 2025</p></div>	<div></div>	<p>Status: PROPOSED</p> <p>Tile Reference: Tile Ref: DG68</p> <p>Sheet Revision Number: 3</p> <p>Sheet Active From: 18/07/2025</p>
--	---	--

The Buckinghamshire Council (Traffic Movement) Order 2021



SCALE - 1 : 1250 at A3 size

NOTE: SEE MOVING MAP SCHEDULE LEGEND FOR RESTRICTIONS DISPLAYED

This map is reproduced from Ordnance Survey material with the permission of Ordnance Survey on behalf of the Controller of Her Majesty's Stationery Office © Crown Copyright. Unauthorised reproduction infringes Crown copyright and may lead to prosecution or civil proceedings.
Buckinghamshire Council
Licence No: 100021529 2025

DF69

DG68 DG70

DH69

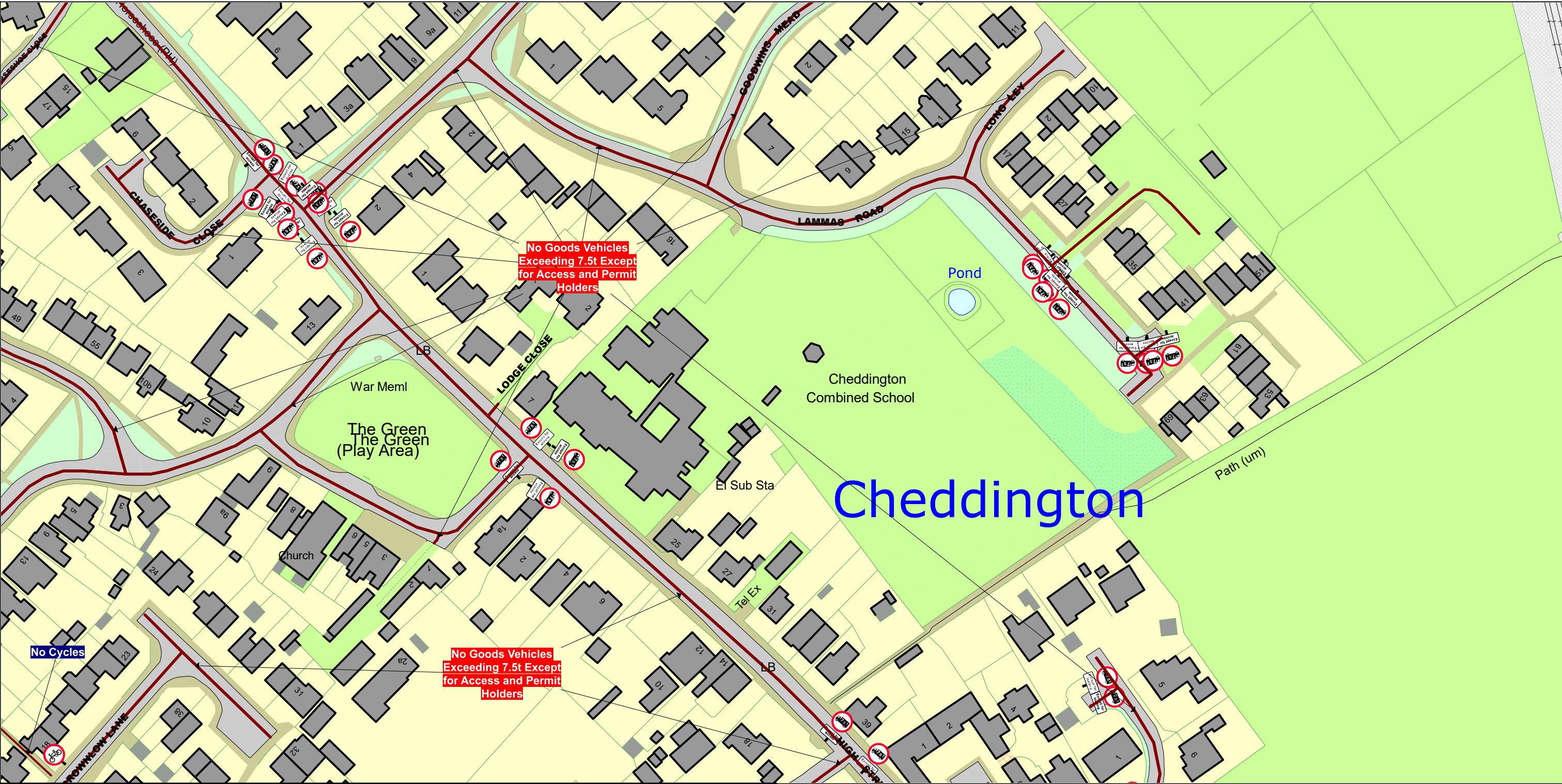
Status: PROPOSED

Tile Reference: Tile Ref: DG69

Sheet Revision Number: 3

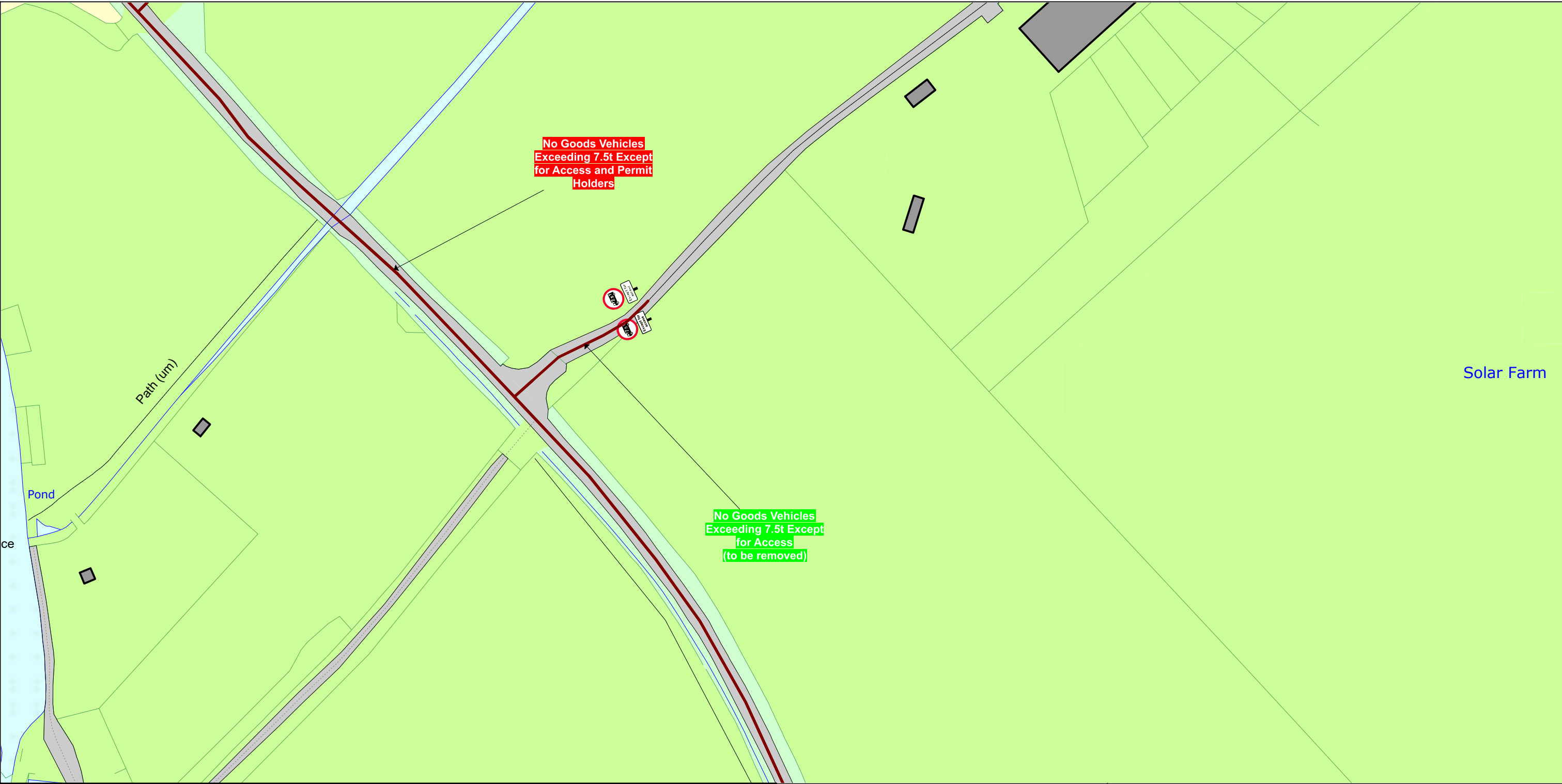
Sheet Active From: 18/07/2025

The Buckinghamshire Council (Traffic Movement) Order 2021



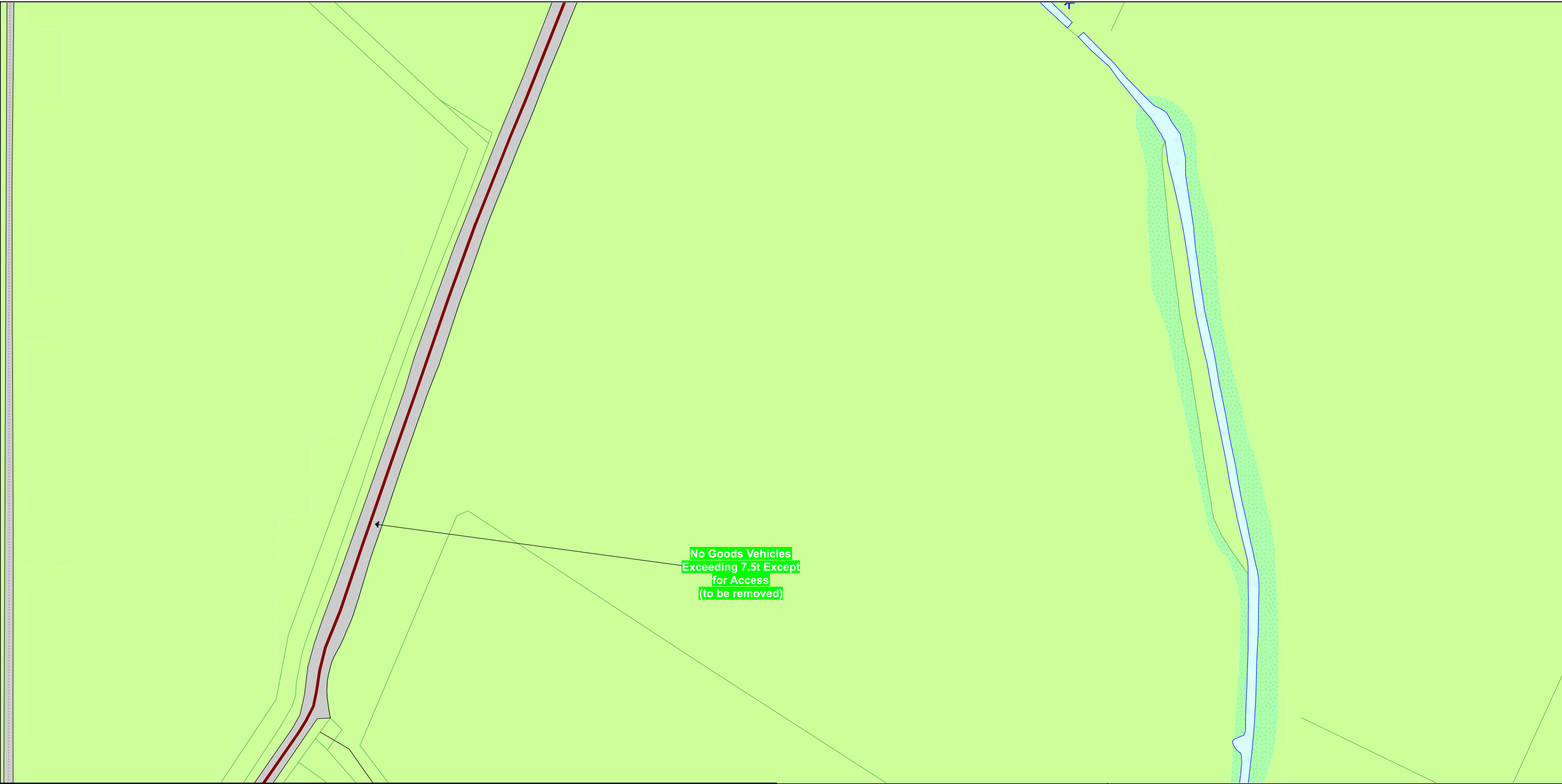
<p>SCALE - 1 : 1250 at A3 size</p> <p>NOTE: SEE MOVING MAP SCHEDULE LEGEND FOR RESTRICTIONS DISPLAYED</p> <p>This map is reproduced from Ordnance Survey material with the permission of Ordnance Survey on behalf of the Controller of Her Majesty's Stationery Office © Crown Copyright. Unauthorised reproduction infringes Crown copyright and may lead to prosecution or civil proceedings. Buckinghamshire Council Licence No: 100021529 2025</p>		<p>Status: PROPOSED</p> <p>Tile Reference: Tile Ref: DG70</p> <p>Sheet Revision Number: 2</p> <p>Sheet Active From: 18/07/2025</p>
--	--	--

The Buckinghamshire Council (Traffic Movement) Order 2021



<p>SCALE - 1 : 1250 at A3 size</p> <p>NOTE: SEE MOVING MAP SCHEDULE LEGEND FOR RESTRICTIONS DISPLAYED</p> <p>This map is reproduced from Ordnance Survey material with the permission of Ordnance Survey on behalf of the Controller of Her Majesty's Stationery Office © Crown Copyright. Unauthorised reproduction infringes Crown copyright and may lead to prosecution or civil proceedings. Buckinghamshire Council Licence No: 100021529 2025</p> 		<p>Status: PROPOSED</p> <p>Tile Reference: Tile Ref: DG73</p> <p>Sheet Revision Number: 2</p> <p>Sheet Active From: 18/07/2025</p>
---	---	--

The Buckinghamshire Council (Traffic Movement) Order 2021



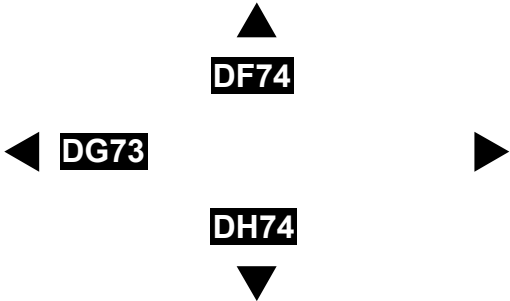
SCALE - 1 : 1250

at A3 size

NOTE: SEE MOVING MAP SCHEDULE LEGEND FOR RESTRICTIONS DISPLAYED



This map is reproduced from Ordnance Survey material with the permission of Ordnance Survey on behalf of the Controller of Her Majesty's Stationery Office © Crown Copyright. Unauthorised reproduction infringes Crown copyright and may lead to prosecution or civil proceedings. Buckinghamshire Council Licence No: 100021529 2025



Status: PROPOSED

Tile Reference: Tile Ref: DG74

Sheet Revision Number: 2


Sheet Active From: 18/07/2025

The Buckinghamshire Council (Traffic Movement) Order 2021




<p>SCALE - 1 : 1250 at A3 size</p> <p>NOTE: SEE MOVING MAP SCHEDULE LEGEND FOR RESTRICTIONS DISPLAYED</p> <div><p>This map is reproduced from Ordnance Survey material with the permission of Ordnance Survey on behalf of the Controller of Her Majesty's Stationery Office © Crown Copyright. Unauthorised reproduction infringes Crown copyright and may lead to prosecution or civil proceedings. Buckinghamshire Council Licence No: 100021529 2025</p></div>	<div><p>DF78</p><p>DH78</p></div>	<p>Status: PROPOSED</p> <p>Tile Reference: Tile Ref: DG78</p> <p>Sheet Revision Number: 2</p> <p>Sheet Active From: 18/07/2025</p>
--	-----------------------------------	--

The Buckinghamshire Council (Traffic Movement) Order 2021



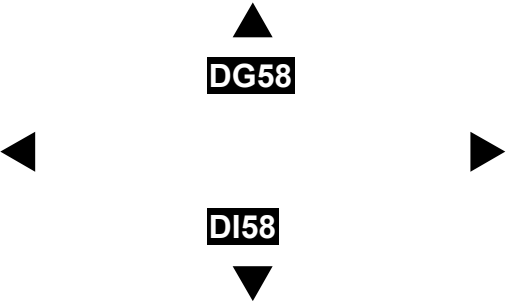
SCALE - 1 : 1250 at A3 size

This map is reproduced from Ordnance Survey material with the permission of Ordnance Survey on behalf of the Controller of Her Majesty's Stationery Office © Crown Copyright. Unauthorised reproduction infringes Crown copyright and may lead to prosecution or civil proceedings.
Buckinghamshire Council
Licence No: 100021529 2025



Buckinghamshire Council

NOTE: SEE MOVING MAP SCHEDULE LEGEND FOR RESTRICTIONS DISPLAYED



Status: PROPOSED

Tile Reference: Tile Ref: DH58

Sheet Revision Number: 4

Sheet Active From: 18/07/2025

The Buckinghamshire Council (Traffic Movement) Order 2021



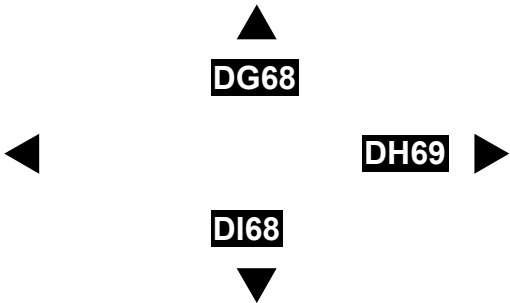
SCALE - 1 : 1250

at A3 size

NOTE: SEE MOVING MAP SCHEDULE LEGEND FOR RESTRICTIONS DISPLAYED



This map is reproduced from Ordnance Survey material with the permission of Ordnance Survey on behalf of the Controller of Her Majesty's Stationery Office © Crown Copyright. Unauthorised reproduction infringes Crown copyright and may lead to prosecution or civil proceedings. Buckinghamshire Council Licence No: 100021529 2025



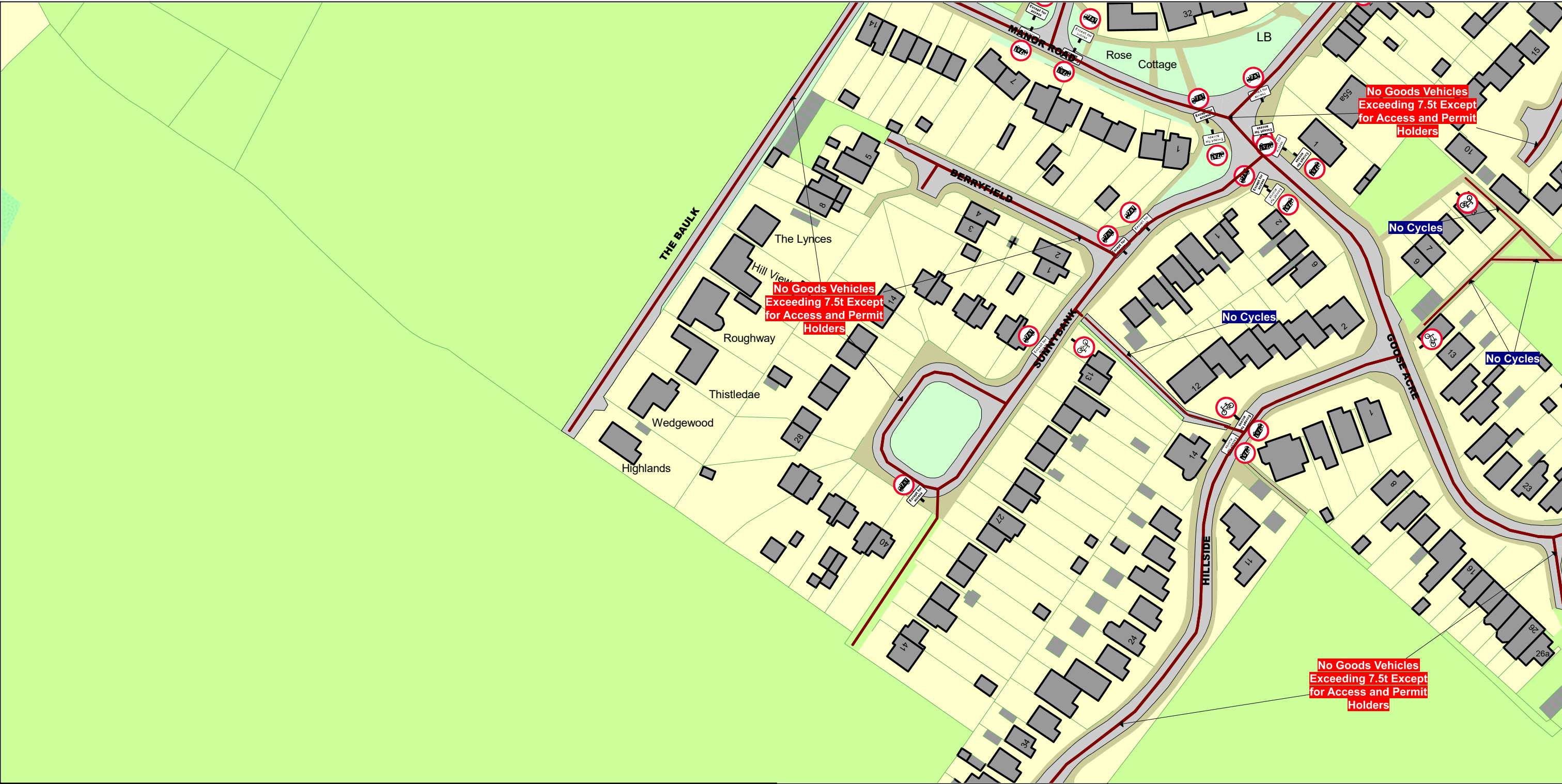
Status: PROPOSED

Tile Reference: Tile Ref: DH68

Sheet Revision Number: 2

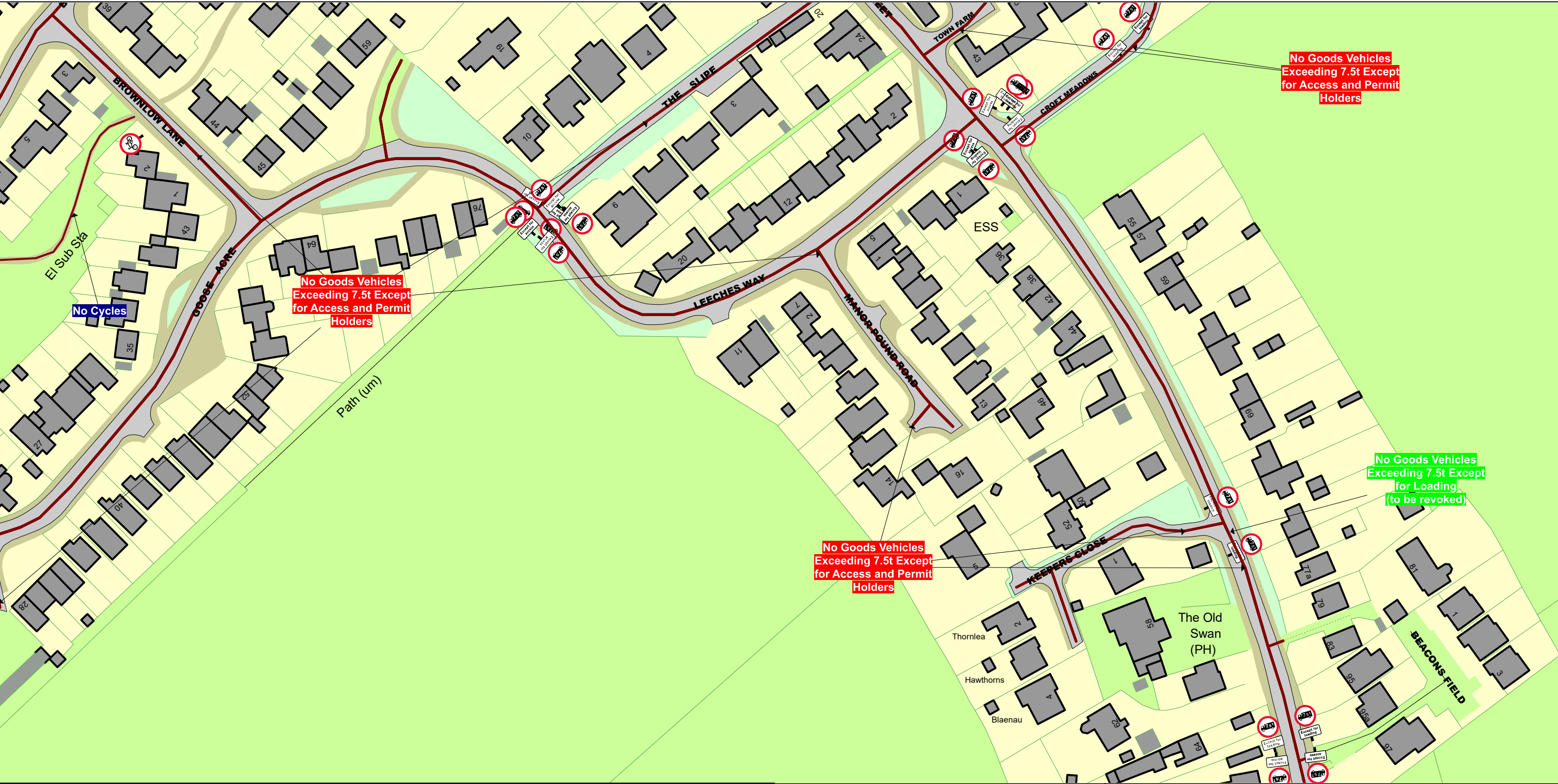
Sheet Active From: 18/07/2025


The Buckinghamshire Council (Traffic Movement) Order 2021



<p>SCALE - 1 : 1250 at A3 size</p> <p>NOTE: SEE MOVING MAP SCHEDULE LEGEND FOR RESTRICTIONS DISPLAYED</p> <p>This map is reproduced from Ordnance Survey material with the permission of Ordnance Survey on behalf of the Controller of Her Majesty's Stationery Office © Crown Copyright. Unauthorised reproduction infringes Crown copyright and may lead to prosecution or civil proceedings. Buckinghamshire Council Licence No: 100021529 2025</p> <p></p> <p></p>	<p></p>	<p>Status: PROPOSED</p> <p>Tile Reference: Tile Ref: DH69</p> <p>Sheet Revision Number: 3</p> <p>Sheet Active From: 18/07/2025</p>
---	---------	--

The Buckinghamshire Council (Traffic Movement) Order 2021



<p>SCALE - 1 : 1250 at A3 size</p> <p>NOTE: SEE MOVING MAP SCHEDULE LEGEND FOR RESTRICTIONS DISPLAYED</p> <p>This map is reproduced from Ordnance Survey material with the permission of Ordnance Survey on behalf of the Controller of Her Majesty's Stationery Office © Crown Copyright. Unauthorised reproduction infringes Crown copyright and may lead to prosecution or civil proceedings. Buckinghamshire Council Licence No: 100021529 2025</p> <p></p>	<p>▲ DG70 ◀ DH69 ▶ DI70 ▼</p>	<p>Status: PROPOSED</p> <p>Tile Reference: Tile Ref: DH70</p> <p>Sheet Revision Number: 3</p> <p>Sheet Active From: 18/07/2025</p>
--	---	--



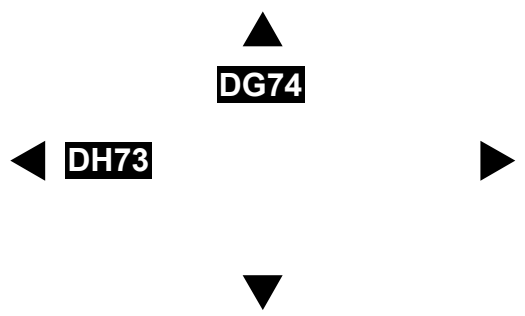
The Buckinghamshire Council (Traffic Movement) Order 2021



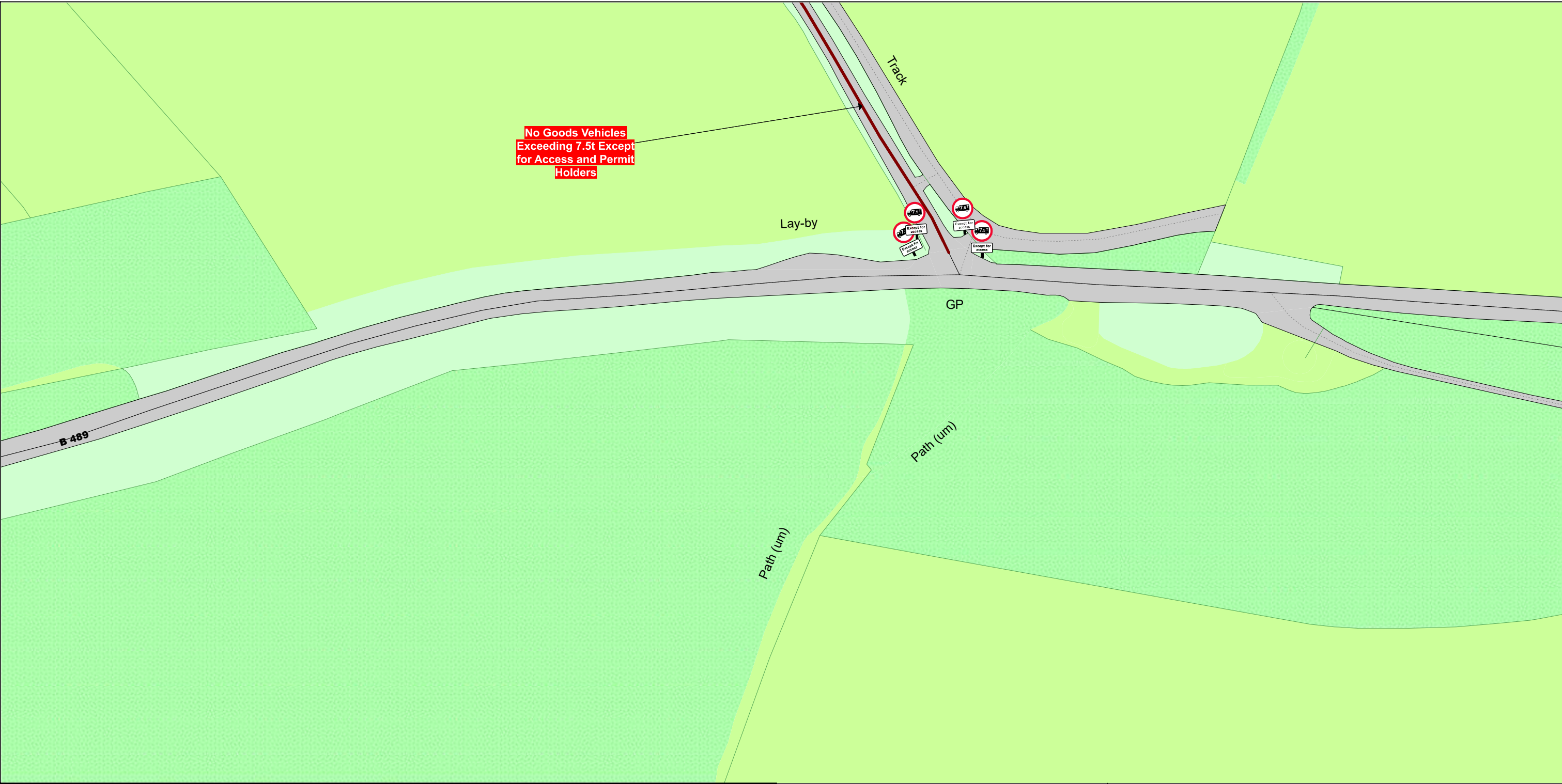
<p>SCALE - 1 : 1250 at A3 size</p> <p>NOTE: SEE MOVING MAP SCHEDULE LEGEND FOR RESTRICTIONS DISPLAYED</p> <div><p>This map is reproduced from Ordnance Survey material with the permission of Ordnance Survey on behalf of the Controller of Her Majesty's Stationery Office © Crown Copyright. Unauthorised reproduction infringes Crown copyright and may lead to prosecution or civil proceedings. Buckinghamshire Council Licence No: 100021529 2025</p></div>	<div></div>	<p>Status: PROPOSED</p> <p>Tile Reference: Tile Ref: DH73</p> <p>Sheet Revision Number: 3</p> <p>Sheet Active From: 18/07/2025</p>
--	--	--

The Buckinghamshire Council (Traffic Movement) Order 2021



<p>SCALE - 1 : 1250 at A3 size</p> <p>NOTE: SEE MOVING MAP SCHEDULE LEGEND FOR RESTRICTIONS DISPLAYED</p> <div><p>This map is reproduced from Ordnance Survey material with the permission of Ordnance Survey on behalf of the Controller of Her Majesty's Stationery Office © Crown Copyright. Unauthorised reproduction infringes Crown copyright and may lead to prosecution or civil proceedings. Buckinghamshire Council Licence No: 100021529 2025</p></div>	<div></div>	<p>Status: PROPOSED</p> <p>Tile Reference: Tile Ref: DH74</p> <p>Sheet Revision Number: 2</p> <p>Sheet Active From: 18/07/2025</p>
--	--	--

The Buckinghamshire Council (Traffic Movement) Order 2021



SCALE - 1 : 1250

at A3 size

NOTE: SEE MOVING MAP SCHEDULE LEGEND FOR RESTRICTIONS DISPLAYED



This map is reproduced from Ordnance Survey material with the permission of Ordnance Survey on behalf of the Controller of Her Majesty's Stationery Office © Crown Copyright. Unauthorised reproduction infringes Crown copyright and may lead to prosecution or civil proceedings. Buckinghamshire Council Licence No: 100021529 2025



Buckinghamshire Council

DG78

Status: PROPOSED

Tile Reference: Tile Ref: DH78

Sheet Revision Number: 2

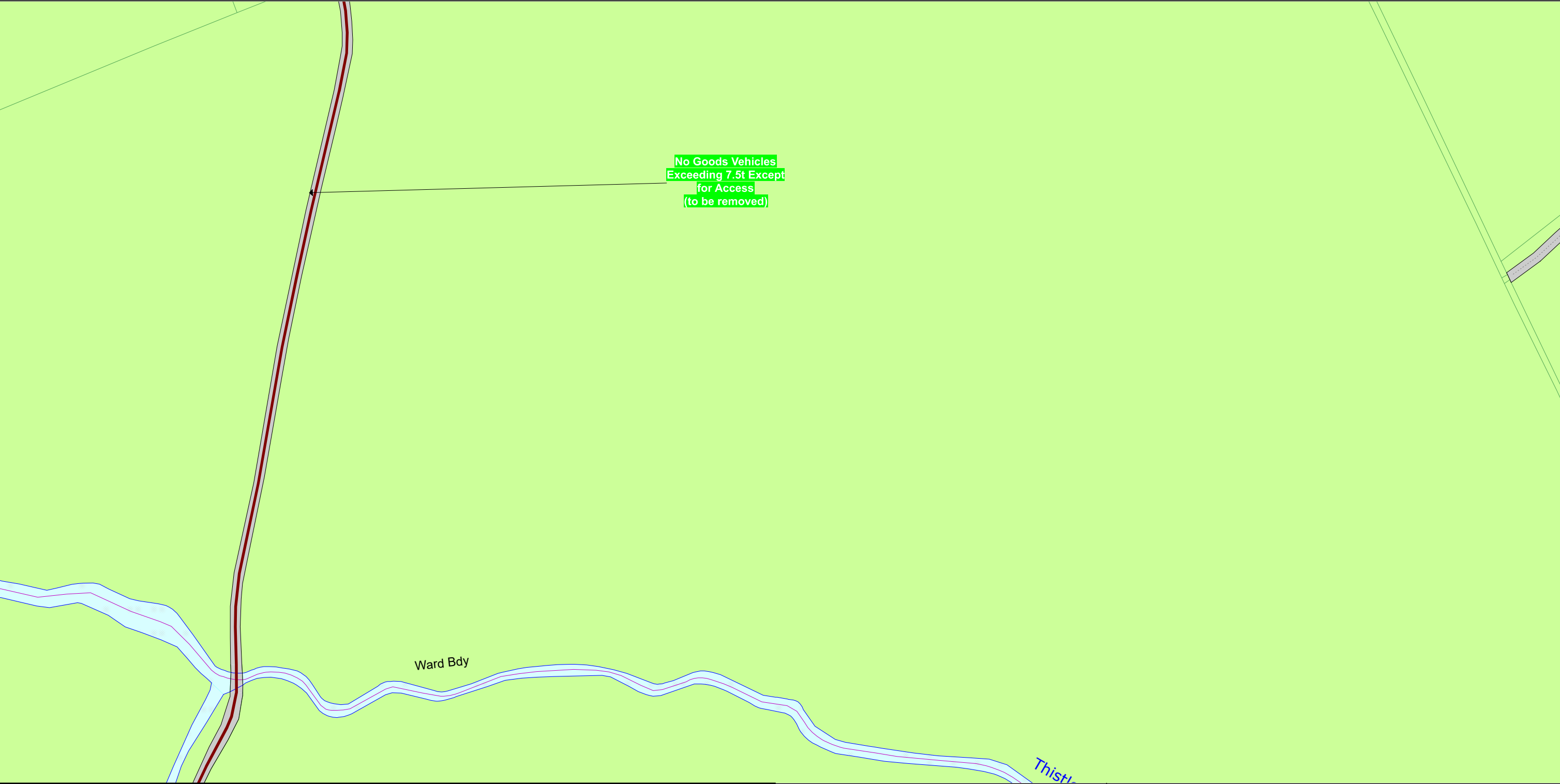
Sheet Active From: 18/07/2025

The Buckinghamshire Council (Traffic Movement) Order 2021



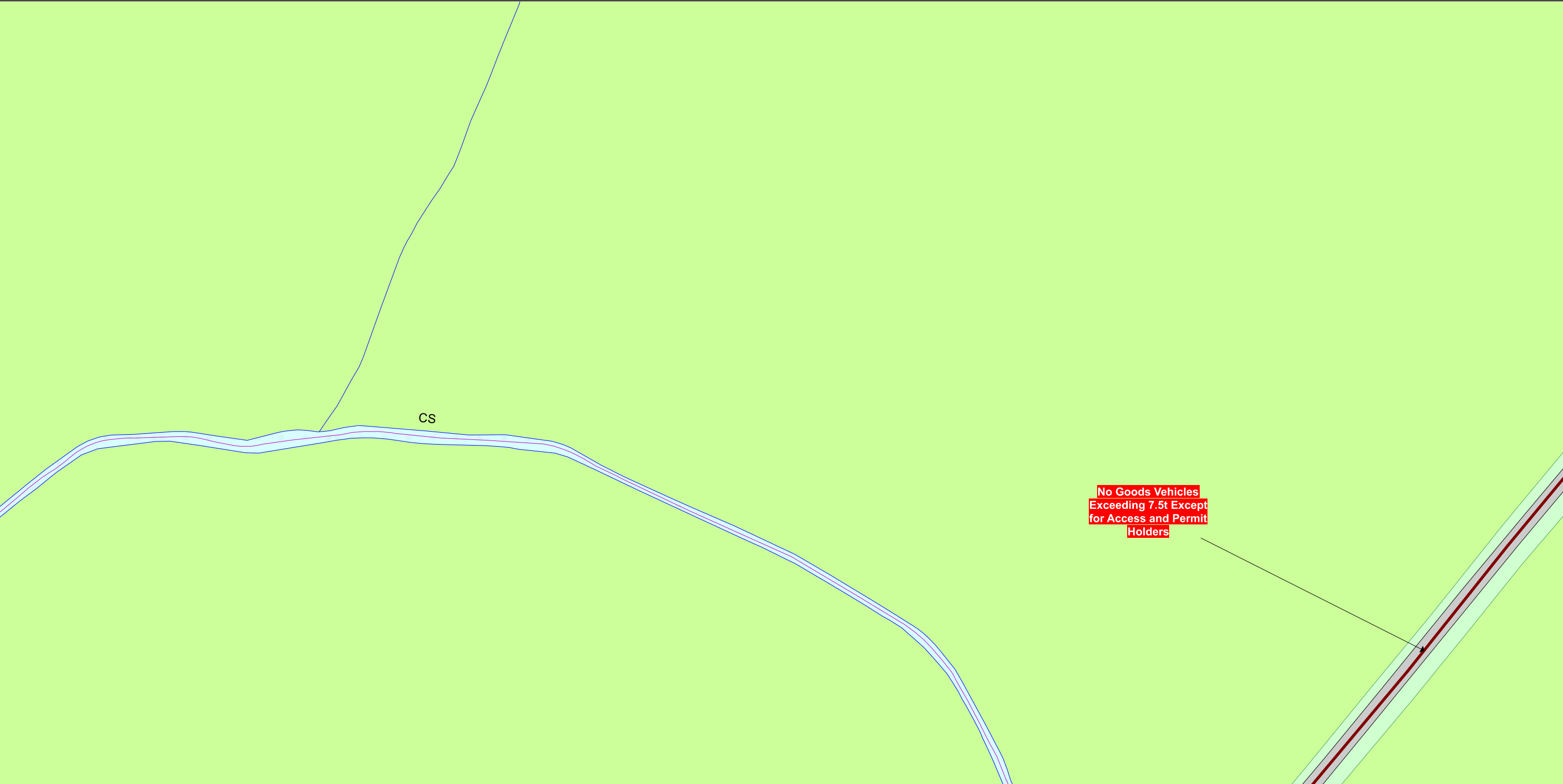
<p>SCALE - 1 : 1250 at A3 size</p> <p>NOTE: SEE MOVING MAP SCHEDULE LEGEND FOR RESTRICTIONS DISPLAYED</p> <div><p>This map is reproduced from Ordnance Survey material with the permission of Ordnance Survey on behalf of the Controller of Her Majesty's Stationery Office © Crown Copyright. Unauthorised reproduction infringes Crown copyright and may lead to prosecution or civil proceedings. Buckinghamshire Council Licence No: 100021529 2025</p></div>	<div></div>	<p>Status: PROPOSED</p> <p>Tile Reference: Tile Ref: DJ55</p> <p>Sheet Revision Number: 3</p> <p>Sheet Active From: 18/07/2025</p>
--	--	--

The Buckinghamshire Council (Traffic Movement) Order 2021



<p>SCALE - 1 : 1250 at A3 size</p> <p>NOTE: SEE MOVING MAP SCHEDULE LEGEND FOR RESTRICTIONS DISPLAYED</p> <p>This map is reproduced from Ordnance Survey material with the permission of Ordnance Survey on behalf of the Controller of Her Majesty's Stationery Office © Crown Copyright. Unauthorised reproduction infringes Crown copyright and may lead to prosecution or civil proceedings. Buckinghamshire Council Licence No: 100021529 2025</p>  		<p>Status: PROPOSED</p> <p>Tile Reference: Tile Ref: DI58</p> <p>Sheet Revision Number: 4</p> <p>Sheet Active From: 18/07/2025</p>
---	---	--



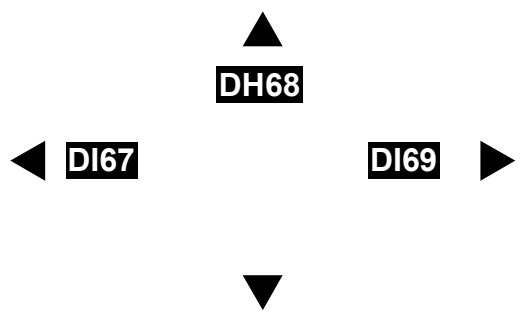
The Buckinghamshire Council (Traffic Movement) Order 2021



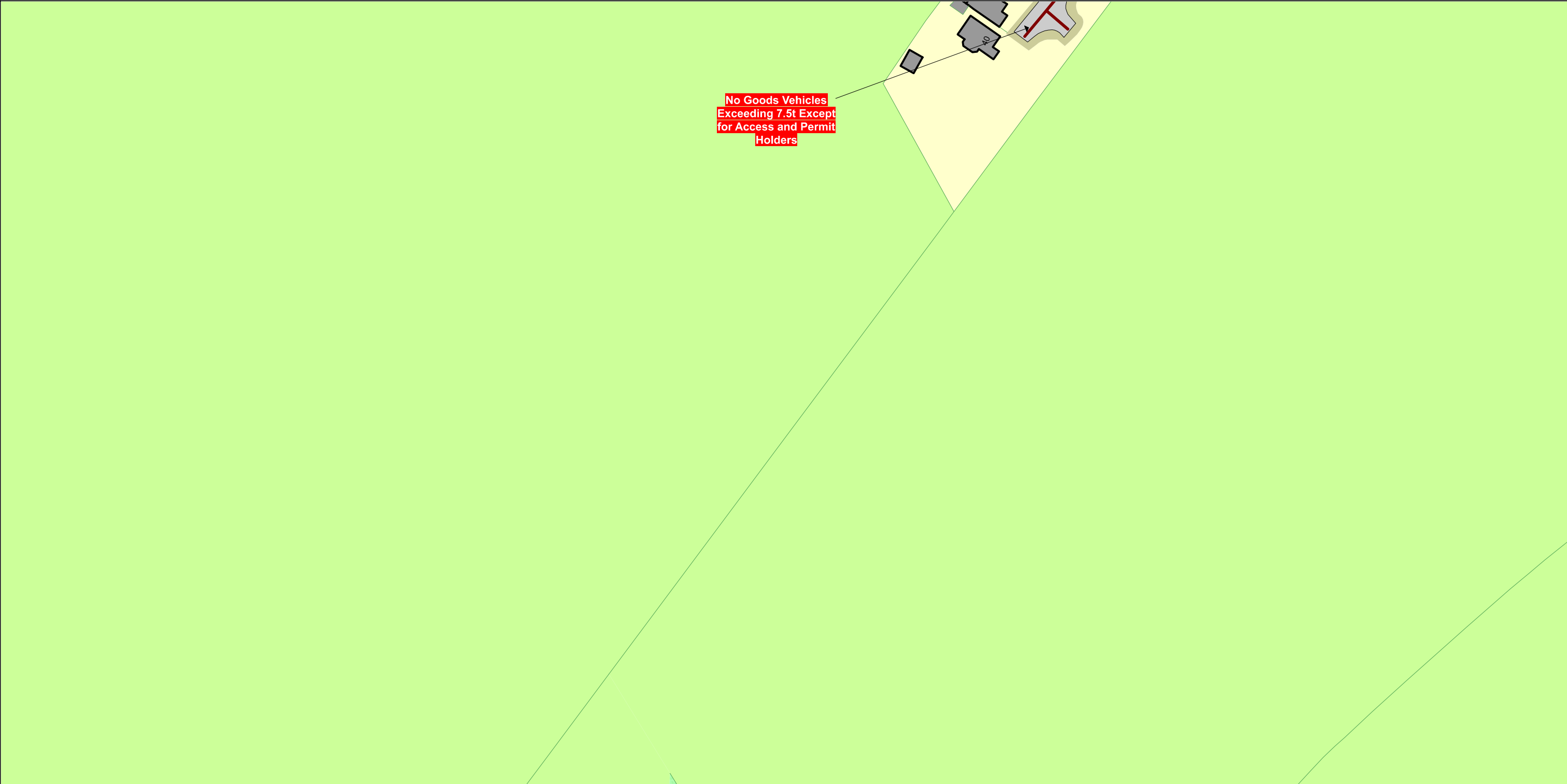
<p>SCALE - 1 : 1250 at A3 size</p> <p>NOTE: SEE MOVING MAP SCHEDULE LEGEND FOR RESTRICTIONS DISPLAYED</p> <div><p>This map is reproduced from Ordnance Survey material with the permission of Ordnance Survey on behalf of the Controller of Her Majesty's Stationery Office © Crown Copyright. Unauthorised reproduction infringes Crown copyright and may lead to prosecution or civil proceedings. Buckinghamshire Council Licence No: 100021529 2025</p></div>	<div><p>DJ67</p><p>DI68</p></div>	<p>Status: PROPOSED</p> <p>Tile Reference: Tile Ref: DI67</p> <p>Sheet Revision Number: 2</p> <p>Sheet Active From: 18/07/2025</p>
--	--	--

The Buckinghamshire Council (Traffic Movement) Order 2021



<p>SCALE - 1 : 1250 at A3 size</p> <p>NOTE: SEE MOVING MAP SCHEDULE LEGEND FOR RESTRICTIONS DISPLAYED</p> <p>This map is reproduced from Ordnance Survey material with the permission of Ordnance Survey on behalf of the Controller of Her Majesty's Stationery Office © Crown Copyright. Unauthorised reproduction infringes Crown copyright and may lead to prosecution or civil proceedings. Buckinghamshire Council Licence No: 100021529 2025</p>  		<p>Status: PROPOSED</p> <p>Tile Reference: Tile Ref: DI68</p> <p>Sheet Revision Number: 2</p> <p>Sheet Active From: 18/07/2025</p>
---	---	--

The Buckinghamshire Council (Traffic Movement) Order 2021



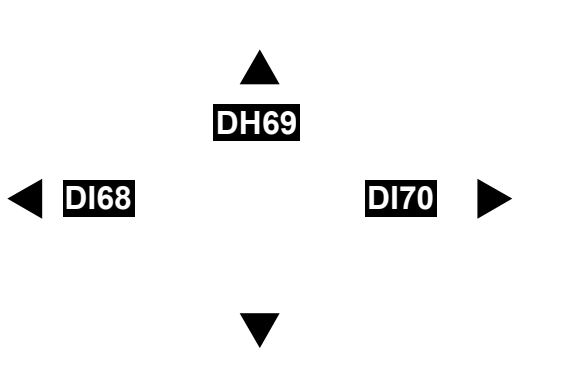
SCALE - 1 : 1250

at A3 size

This map is reproduced from Ordnance Survey material with the permission of Ordnance Survey on behalf of the Controller of Her Majesty's Stationery Office © Crown Copyright. Unauthorised reproduction infringes Crown copyright and may lead to prosecution or civil proceedings.
Buckinghamshire Council
Licence No: 100021529 2025

Buckinghamshire Council

NOTE: SEE MOVING MAP SCHEDULE LEGEND FOR RESTRICTIONS DISPLAYED



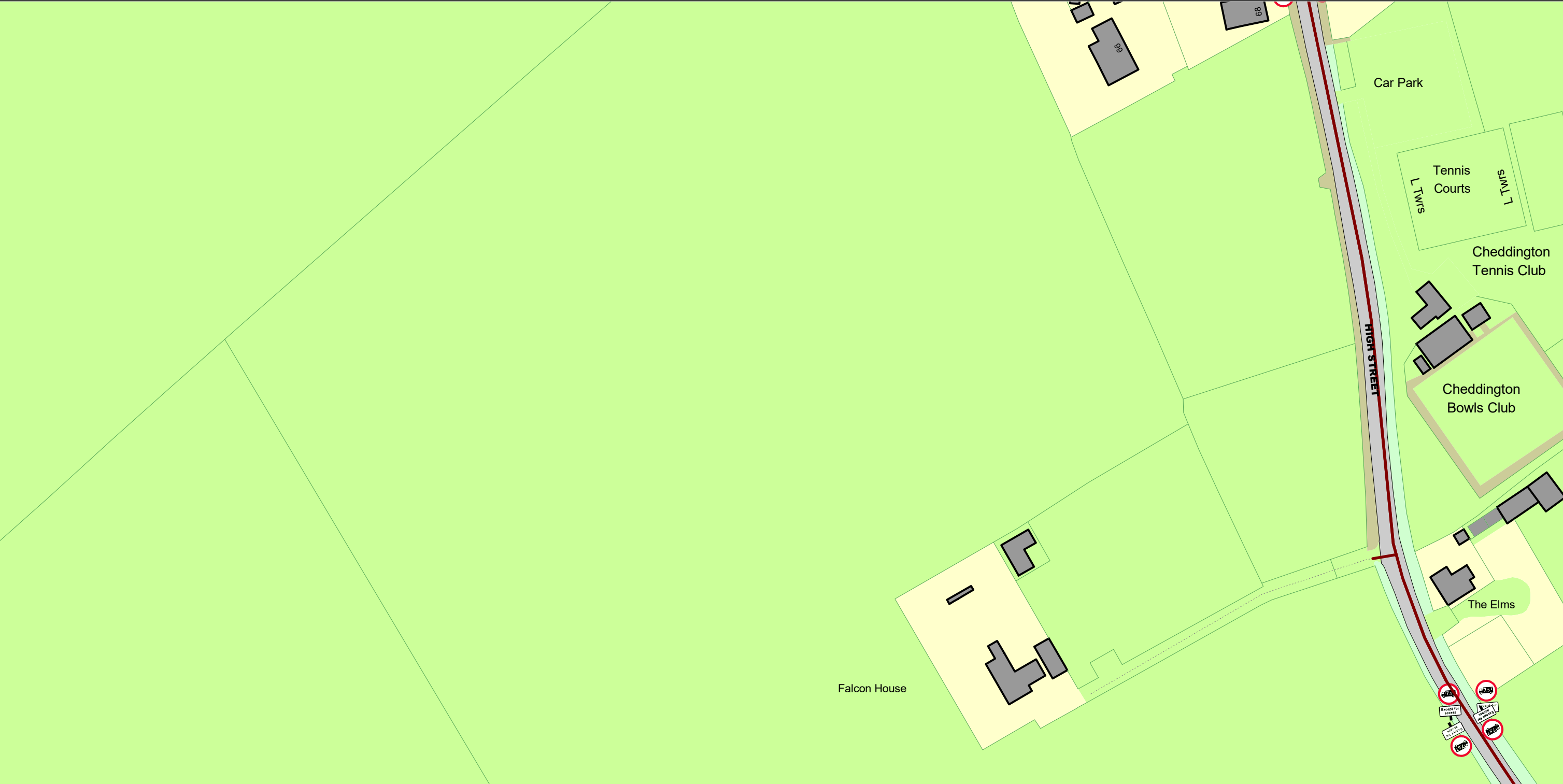
Status: PROPOSED

Tile Reference: Tile Ref: DI69


Sheet Revision Number: 2

Sheet Active From: 18/07/2025


The Buckinghamshire Council (Traffic Movement) Order 2021



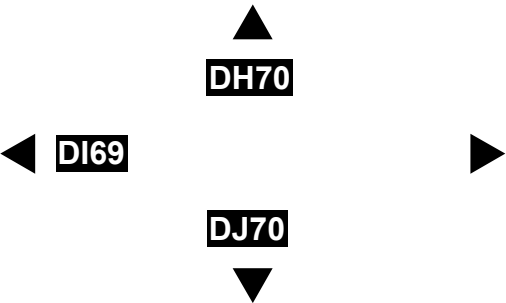
SCALE - 1 : 1250 at A3 size



This map is reproduced from Ordnance Survey material with the permission of Ordnance Survey on behalf of the Controller of Her Majesty's Stationery Office © Crown Copyright. Unauthorised reproduction infringes Crown copyright and may lead to prosecution or civil proceedings.
Buckinghamshire Council
Licence No: 100021529 2025



NOTE: SEE MOVING MAP SCHEDULE LEGEND FOR RESTRICTIONS DISPLAYED



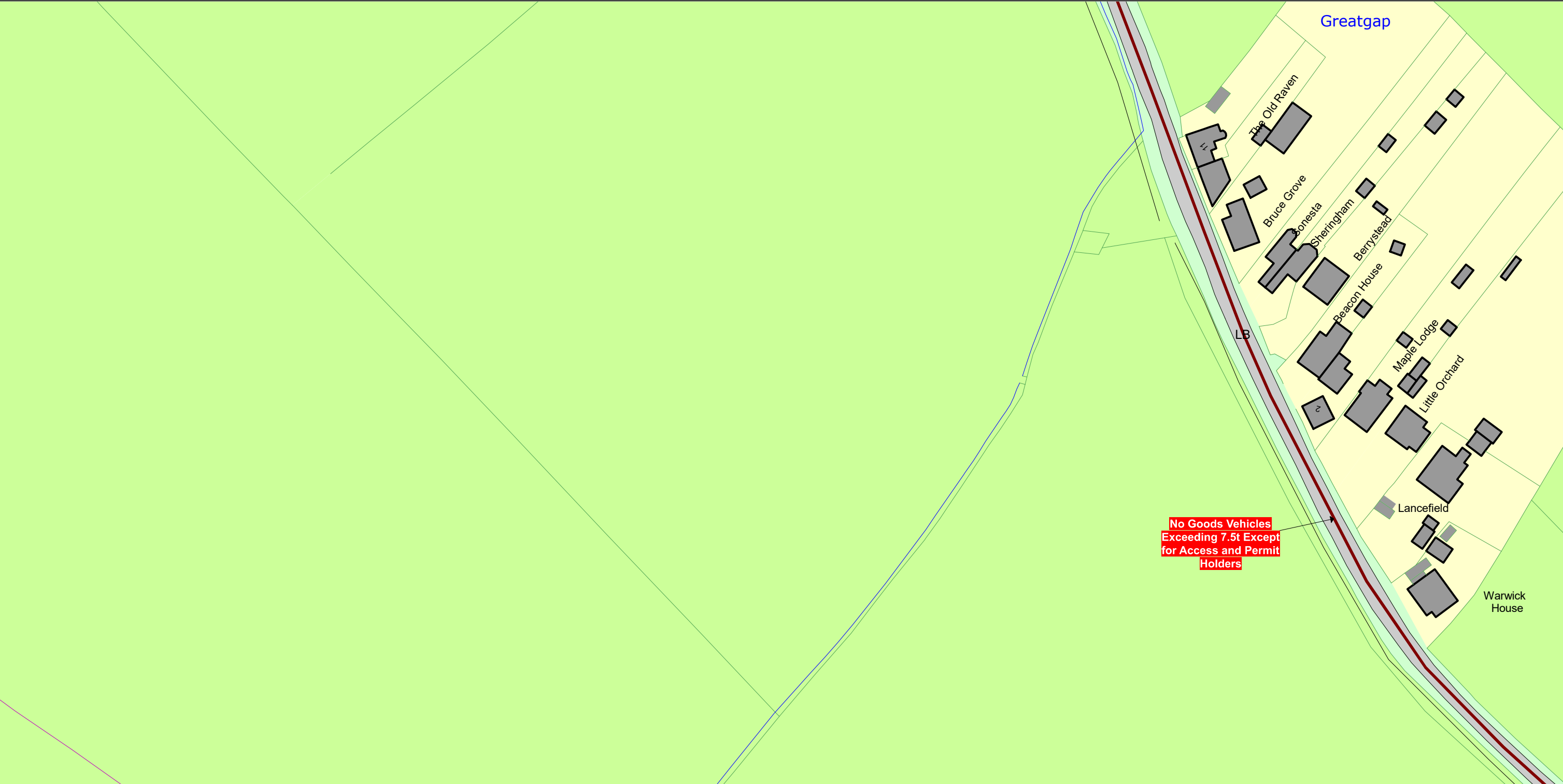
Status: PROPOSED

Tile Reference: Tile Ref: DI70

Sheet Revision Number: 3

Sheet Active From: 18/07/2025

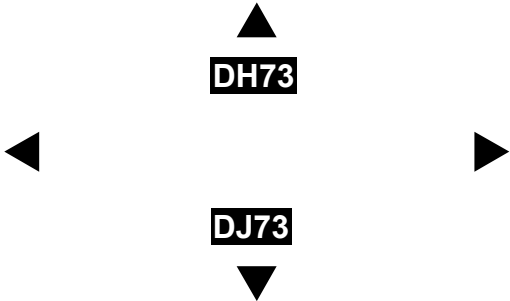
The Buckinghamshire Council (Traffic Movement) Order 2021



SCALE - 1 : 1250 at A3 size NOTE: SEE MOVING MAP SCHEDULE LEGEND FOR RESTRICTIONS DISPLAYED



This map is reproduced from Ordnance Survey material with the permission of Ordnance Survey on behalf of the Controller of Her Majesty's Stationery Office © Crown Copyright. Unauthorised reproduction infringes Crown copyright and may lead to prosecution or civil proceedings. Buckinghamshire Council Licence No: 100021529 2025



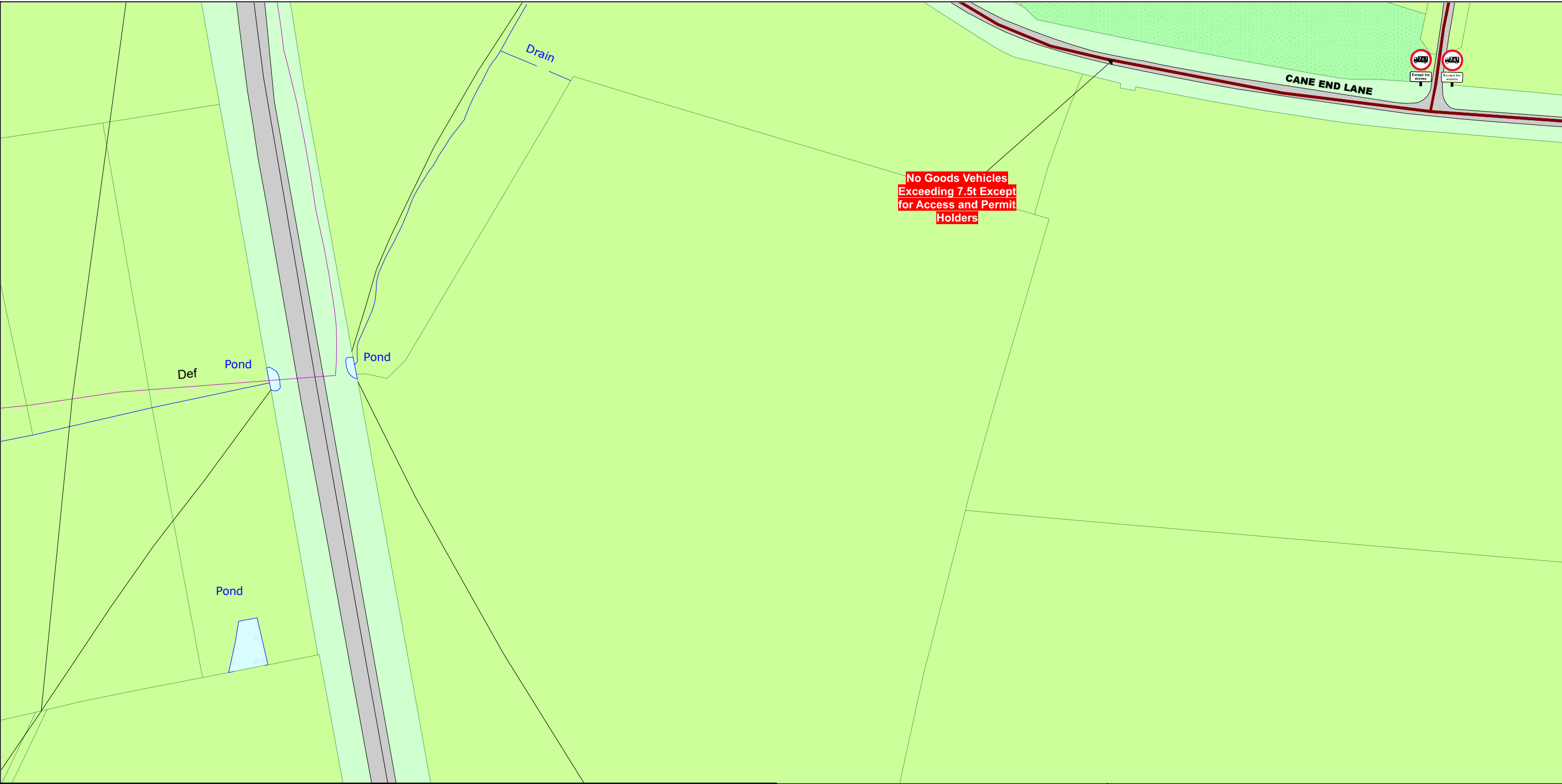
Status: PROPOSED

Tile Reference: Tile Ref: DI73

Sheet Revision Number: 3

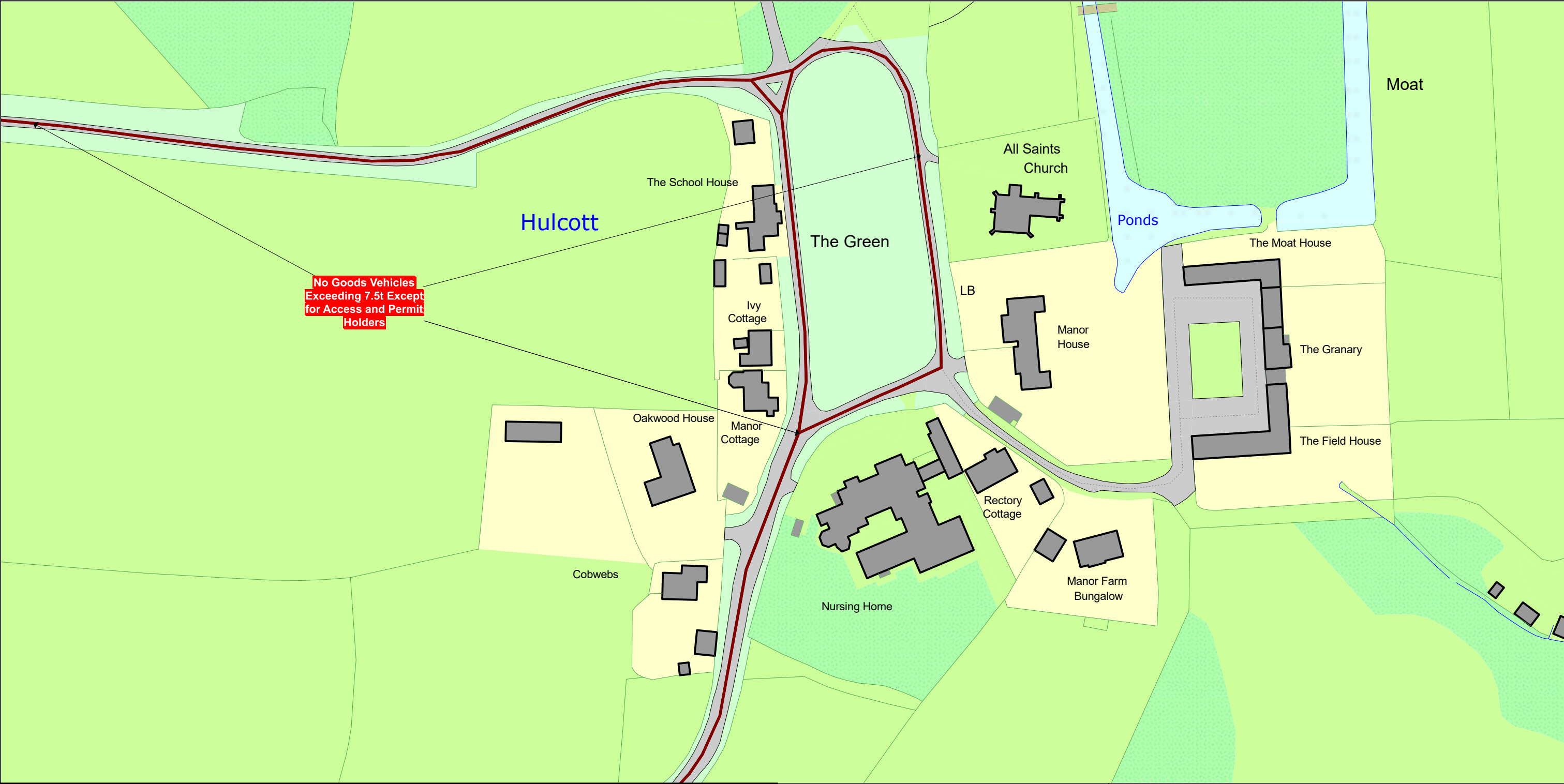
Sheet Active From: 18/07/2025

The Buckinghamshire Council (Traffic Movement) Order 2021




<p>SCALE - 1 : 1250 at A3 size</p> <p>NOTE: SEE MOVING MAP SCHEDULE LEGEND FOR RESTRICTIONS DISPLAYED</p> <div data-bbox="186 1801 302 1915"> </div> <p>This map is reproduced from Ordnance Survey material with the permission of Ordnance Survey on behalf of the Controller of Her Majesty's Stationery Office © Crown Copyright. Unauthorised reproduction infringes Crown copyright and may lead to prosecution or civil proceedings. Buckinghamshire Council Licence No: 100021529 2025</p> <div data-bbox="1086 1904 1391 1990"> </div>	<div data-bbox="1534 1688 2009 1969"> </div>	<p>Status: PROPOSED</p> <p>Tile Reference: Tile Ref: DJ55</p> <p>Sheet Revision Number: 3</p> <p>Sheet Active From: 18/07/2025</p>
---	--	--

The Buckinghamshire Council (Traffic Movement) Order 2021



<p>SCALE - 1 : 1250 at A3 size</p> <p>NOTE: SEE MOVING MAP SCHEDULE LEGEND FOR RESTRICTIONS DISPLAYED</p> <p>This map is reproduced from Ordnance Survey material with the permission of Ordnance Survey on behalf of the Controller of Her Majesty's Stationery Office © Crown Copyright. Unauthorised reproduction infringes Crown copyright and may lead to prosecution or civil proceedings. Buckinghamshire Council Licence No: 100021529 2025</p>		<p>Status: PROPOSED</p> <p>Tile Reference: Tile Ref: DJ56</p> <p>Sheet Revision Number: 3</p> <p>Sheet Active From: 18/07/2025</p>
---	--	--

The Buckinghamshire Council (Traffic Movement) Order 2021



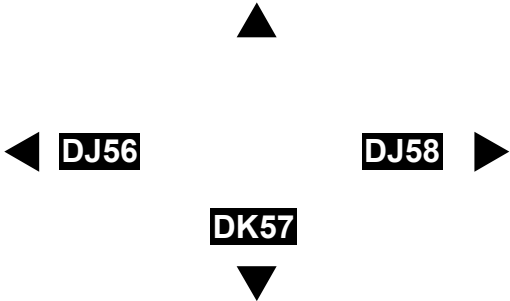
SCALE - 1 : 1250

at A3 size

NOTE: SEE MOVING MAP SCHEDULE LEGEND FOR RESTRICTIONS DISPLAYED



This map is reproduced from Ordnance Survey material with the permission of Ordnance Survey on behalf of the Controller of Her Majesty's Stationery Office © Crown Copyright. Unauthorised reproduction infringes Crown copyright and may lead to prosecution or civil proceedings. Buckinghamshire Council Licence No: 100021529 2025



Status: PROPOSED



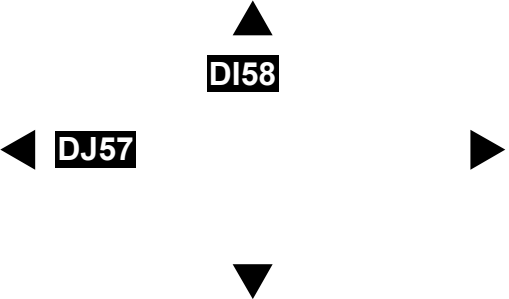
Tile Reference: Tile Ref: DJ57

Sheet Revision Number: 4

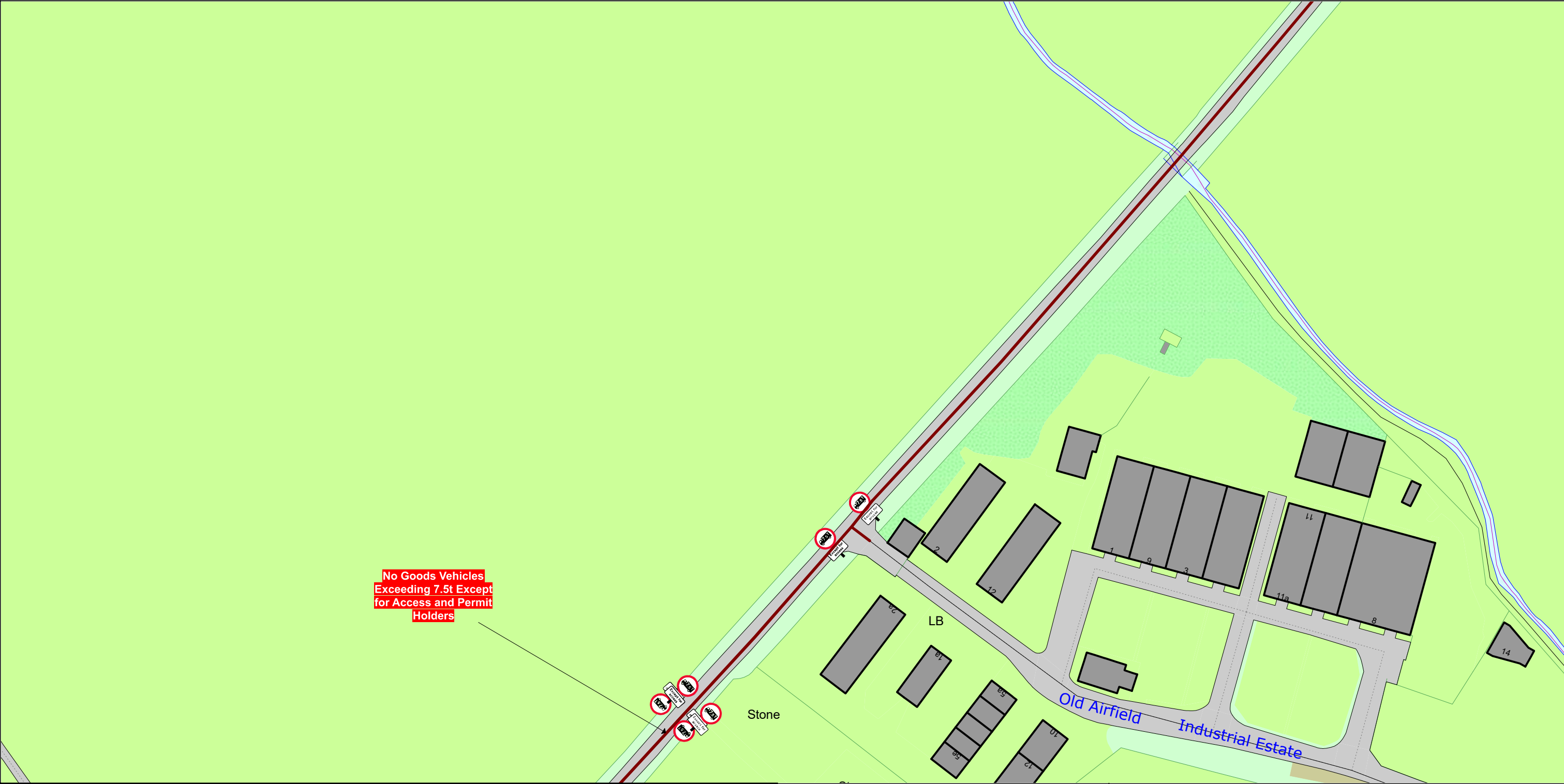
Sheet Active From: 18/07/2025

The Buckinghamshire Council (Traffic Movement) Order 2021



<p>SCALE - 1 : 1250 at A3 size</p> <p>NOTE: SEE MOVING MAP SCHEDULE LEGEND FOR RESTRICTIONS DISPLAYED</p> <p>This map is reproduced from Ordnance Survey material with the permission of Ordnance Survey on behalf of the Controller of Her Majesty's Stationery Office © Crown Copyright. Unauthorised reproduction infringes Crown copyright and may lead to prosecution or civil proceedings. Buckinghamshire Council Licence No: 100021529 2025</p>  		<p>Status: PROPOSED</p> <p>Tile Reference: Tile Ref: DJ58</p> <p>Sheet Revision Number: 4</p> <p>Sheet Active From: 18/07/2025</p>
---	---	--

The Buckinghamshire Council (Traffic Movement) Order 2021

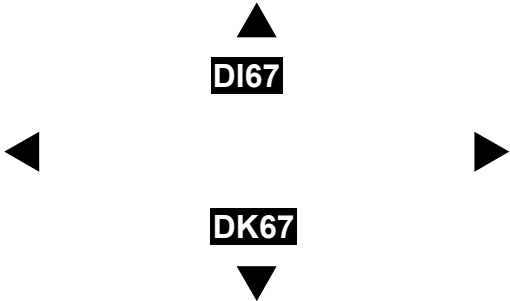


SCALE - 1 : 1250 at A3 size

NOTE: SEE MOVING MAP SCHEDULE LEGEND FOR RESTRICTIONS DISPLAYED



This map is reproduced from Ordnance Survey material with the permission of Ordnance Survey on behalf of the Controller of Her Majesty's Stationery Office © Crown Copyright. Unauthorised reproduction infringes Crown copyright and may lead to prosecution or civil proceedings. Buckinghamshire Council Licence No: 100021529 2025



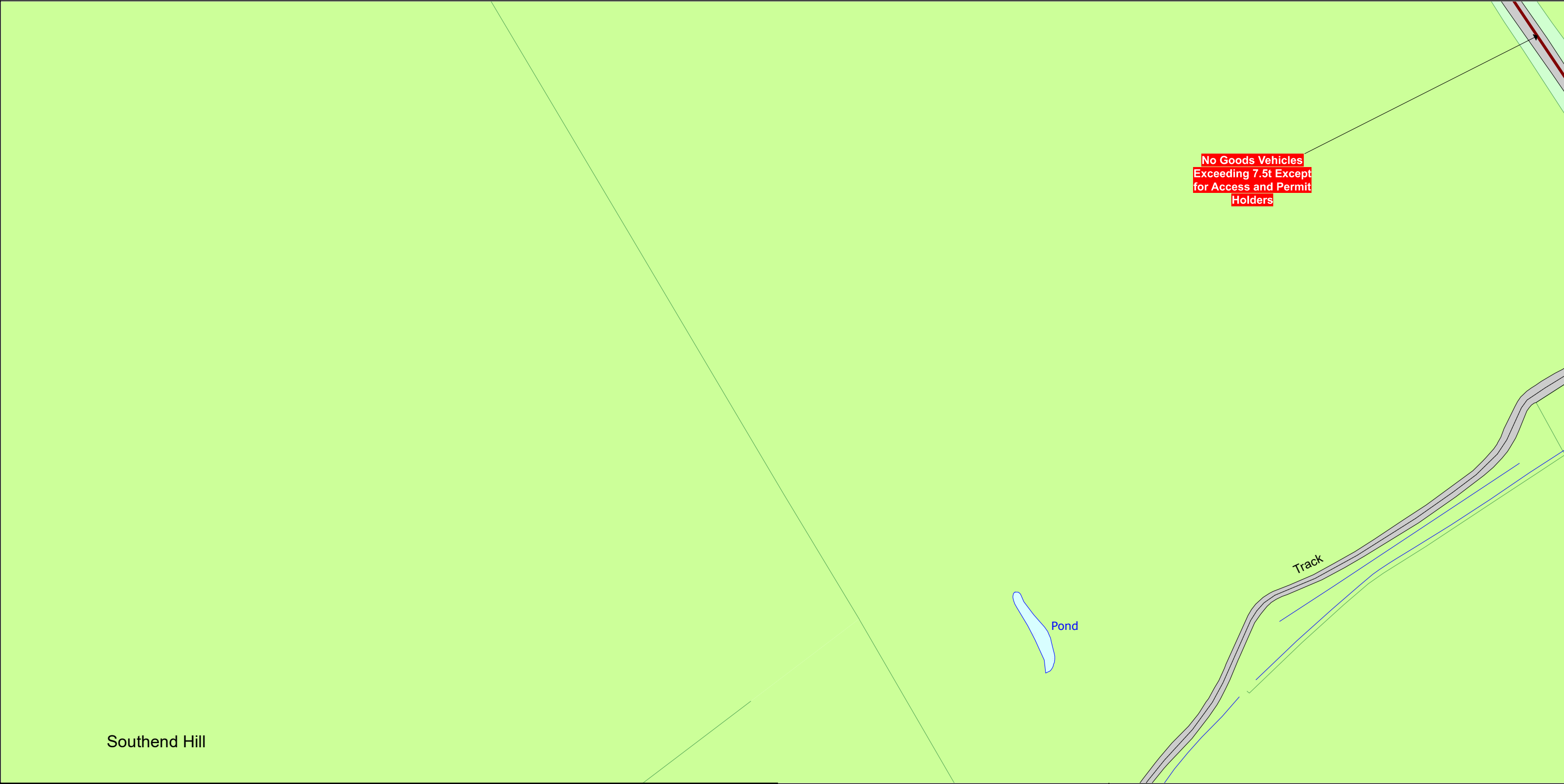
Status: PROPOSED

Tile Reference: Tile Ref: DJ67

Sheet Revision Number: 2

Sheet Active From: 18/07/2025

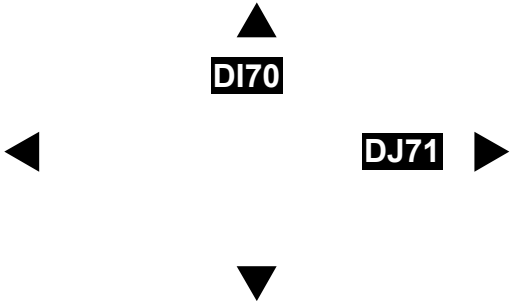
The Buckinghamshire Council (Traffic Movement) Order 2021



SCALE - 1 : 1250 at A3 size NOTE: SEE MOVING MAP SCHEDULE LEGEND FOR RESTRICTIONS DISPLAYED



This map is reproduced from Ordnance Survey material with the permission of Ordnance Survey on behalf of the Controller of Her Majesty's Stationery Office © Crown Copyright. Unauthorised reproduction infringes Crown copyright and may lead to prosecution or civil proceedings. Buckinghamshire Council Licence No: 100021529 2025



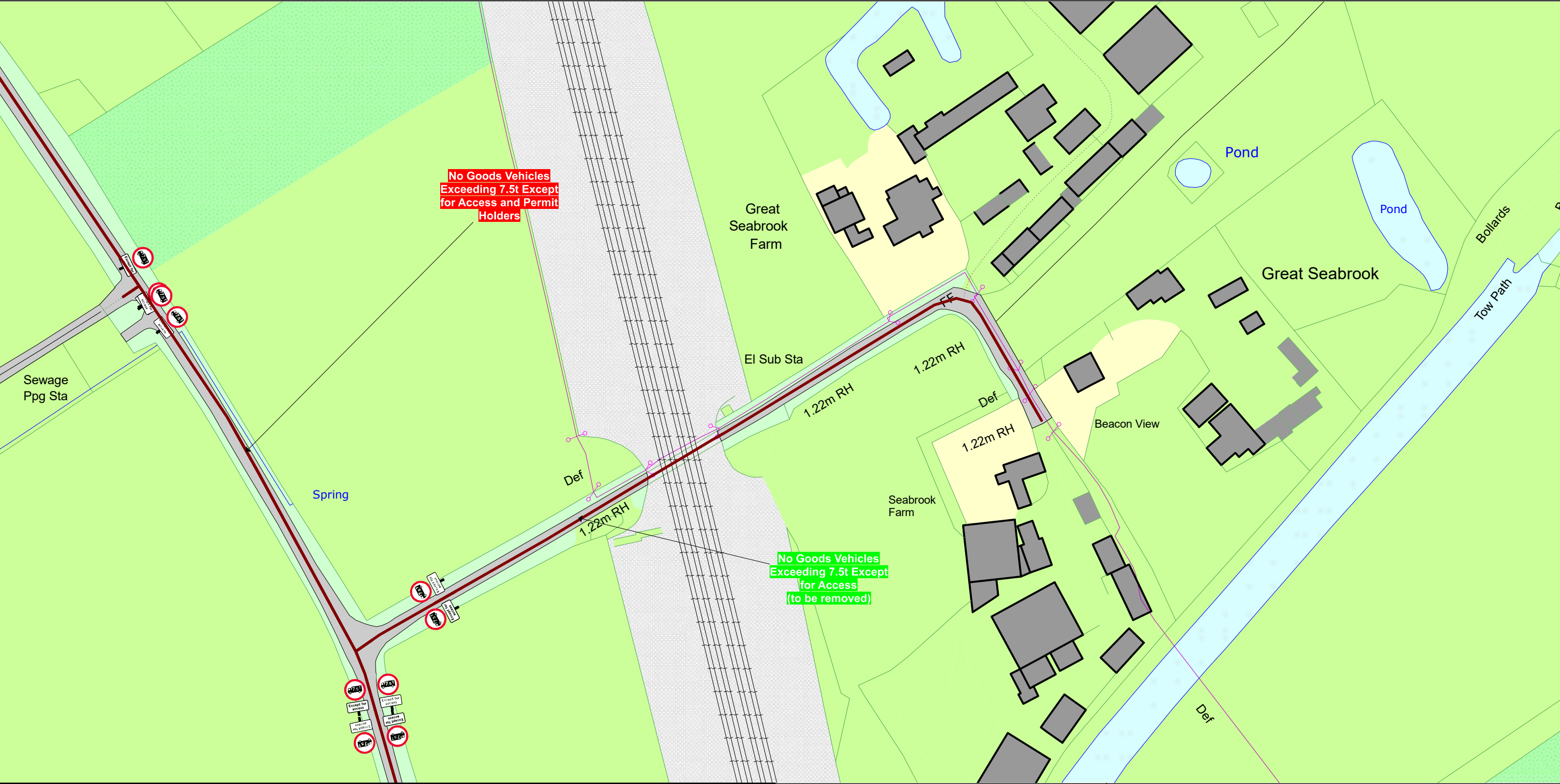
Status: PROPOSED

Tile Reference: Tile Ref: DJ70

Sheet Revision Number: 2

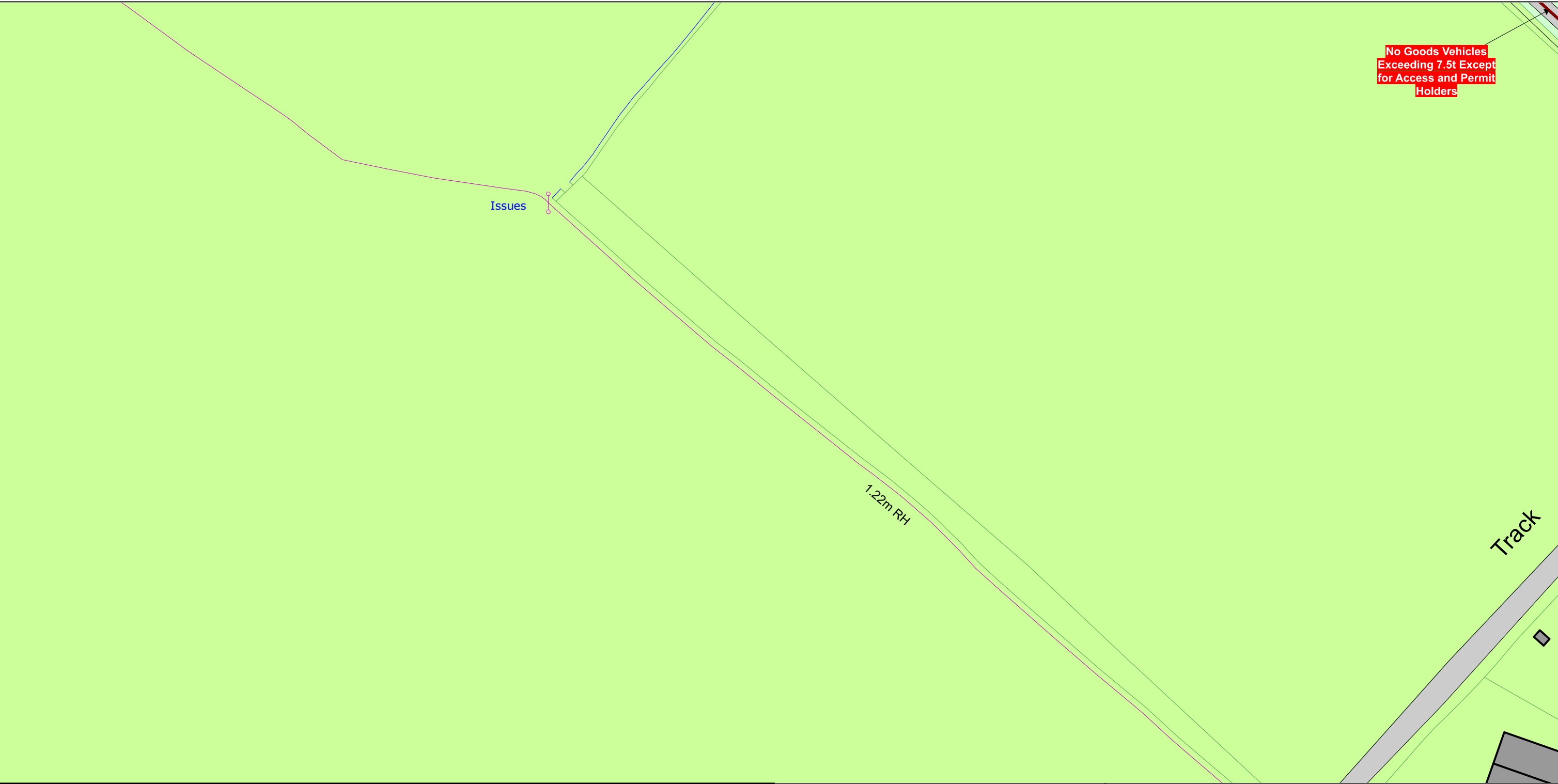
Sheet Active From: 18/07/2025

The Buckinghamshire Council (Traffic Movement) Order 2021



<p>SCALE - 1 : 1250 at A3 size</p> <p>NOTE: SEE MOVING MAP SCHEDULE LEGEND FOR RESTRICTIONS DISPLAYED</p> <p>This map is reproduced from Ordnance Survey material with the permission of Ordnance Survey on behalf of the Controller of Her Majesty's Stationery Office © Crown Copyright. Unauthorised reproduction infringes Crown copyright and may lead to prosecution or civil proceedings. Buckinghamshire Council Licence No: 100021529 2025</p>		<p>Status: PROPOSED</p> <p>Tile Reference: Tile Ref: DJ71</p> <p>Sheet Revision Number: 2</p> <p>Sheet Active From: 18/07/2025</p>
---	--	--

The Buckinghamshire Council (Traffic Movement) Order 2021



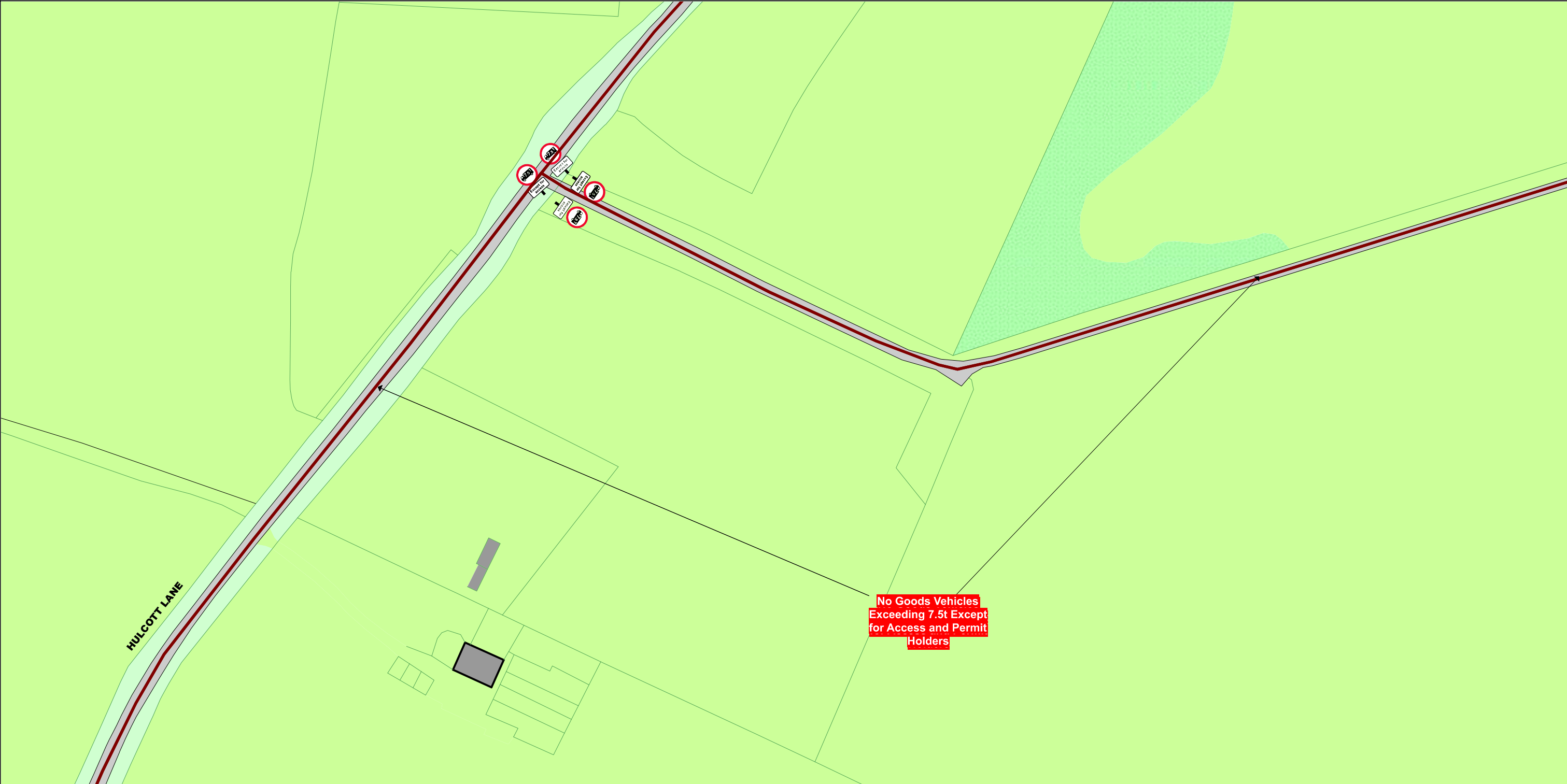
<p>SCALE - 1 : 1250 at A3 size</p> <p>NOTE: SEE MOVING MAP SCHEDULE LEGEND FOR RESTRICTIONS DISPLAYED</p> <div><p>This map is reproduced from Ordnance Survey material with the permission of Ordnance Survey on behalf of the Controller of Her Majesty's Stationery Office © Crown Copyright. Unauthorised reproduction infringes Crown copyright and may lead to prosecution or civil proceedings. Buckinghamshire Council Licence No: 100021529 2025</p></div>	<div></div>	<p>Status: PROPOSED</p> <p>Tile Reference: Tile Ref: DJ73</p> <p>Sheet Revision Number: 3</p> <p>Sheet Active From: 18/07/2025</p>
--	-------------	--

The Buckinghamshire Council (Traffic Movement) Order 2021



<p>SCALE - 1 : 1250 at A3 size</p> <p>NOTE: SEE MOVING MAP SCHEDULE LEGEND FOR RESTRICTIONS DISPLAYED</p> <p>This map is reproduced from Ordnance Survey material with the permission of Ordnance Survey on behalf of the Controller of Her Majesty's Stationery Office © Crown Copyright. Unauthorised reproduction infringes Crown copyright and may lead to prosecution or civil proceedings. Buckinghamshire Council Licence No: 100021529 2025</p>		<p>Status: PROPOSED</p> <p>Tile Reference: Tile Ref: DJ74</p> <p>Sheet Revision Number: 3</p> <p>Sheet Active From: 18/07/2025</p>
---	--	--

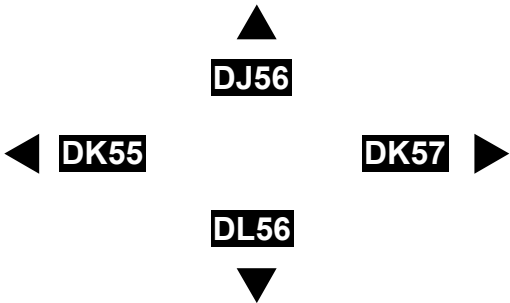
The Buckinghamshire Council (Traffic Movement) Order 2021



SCALE - 1 : 1250 at A3 size NOTE: SEE MOVING MAP SCHEDULE LEGEND FOR RESTRICTIONS DISPLAYED



This map is reproduced from Ordnance Survey material with the permission of Ordnance Survey on behalf of the Controller of Her Majesty's Stationery Office © Crown Copyright. Unauthorised reproduction infringes Crown copyright and may lead to prosecution or civil proceedings. Buckinghamshire Council Licence No: 100021529 2025



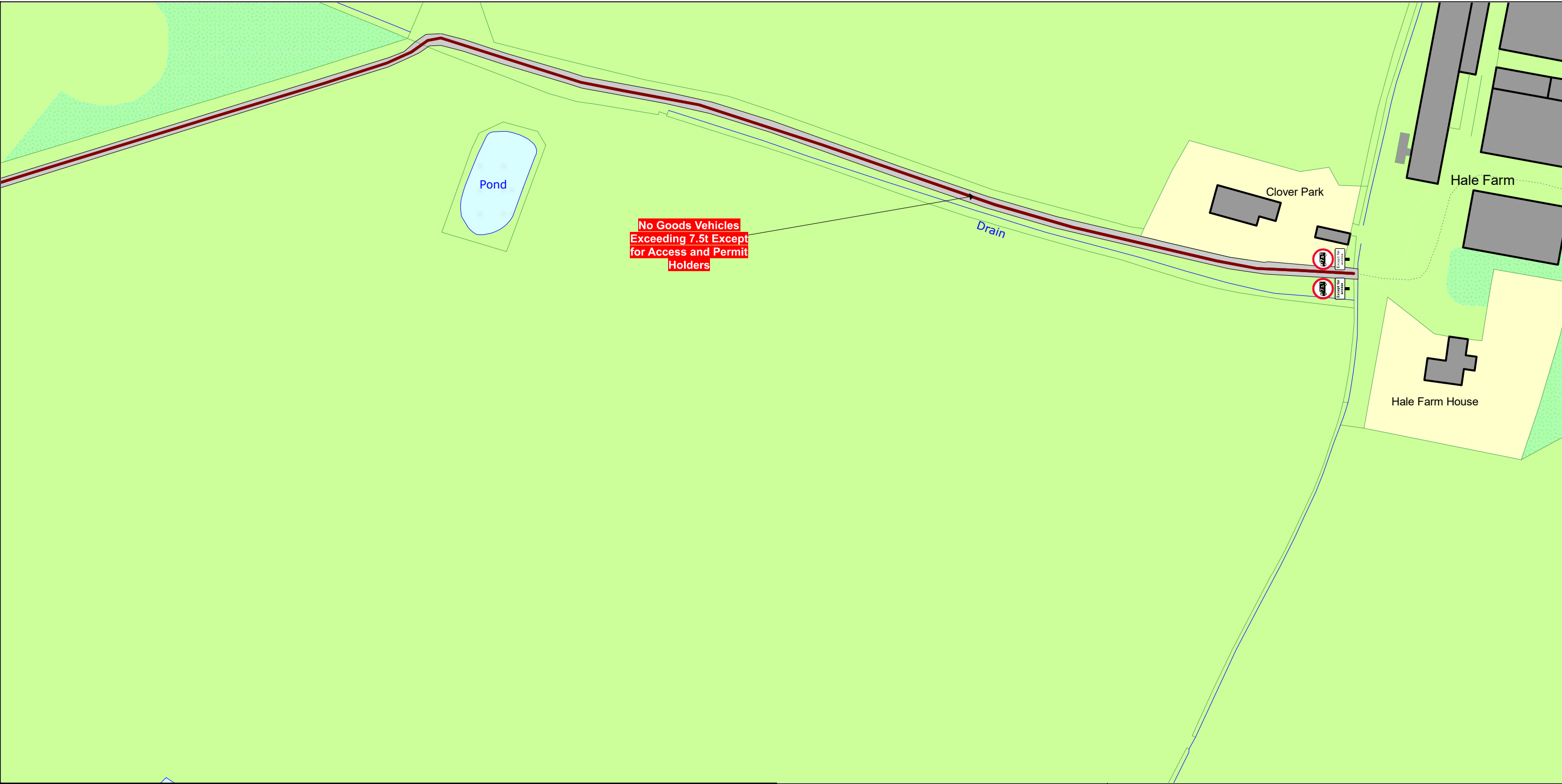
Status: PROPOSED



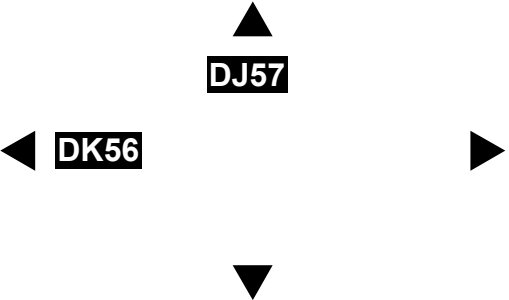
Tile Reference: Tile Ref: DK56

Sheet Revision Number: 3

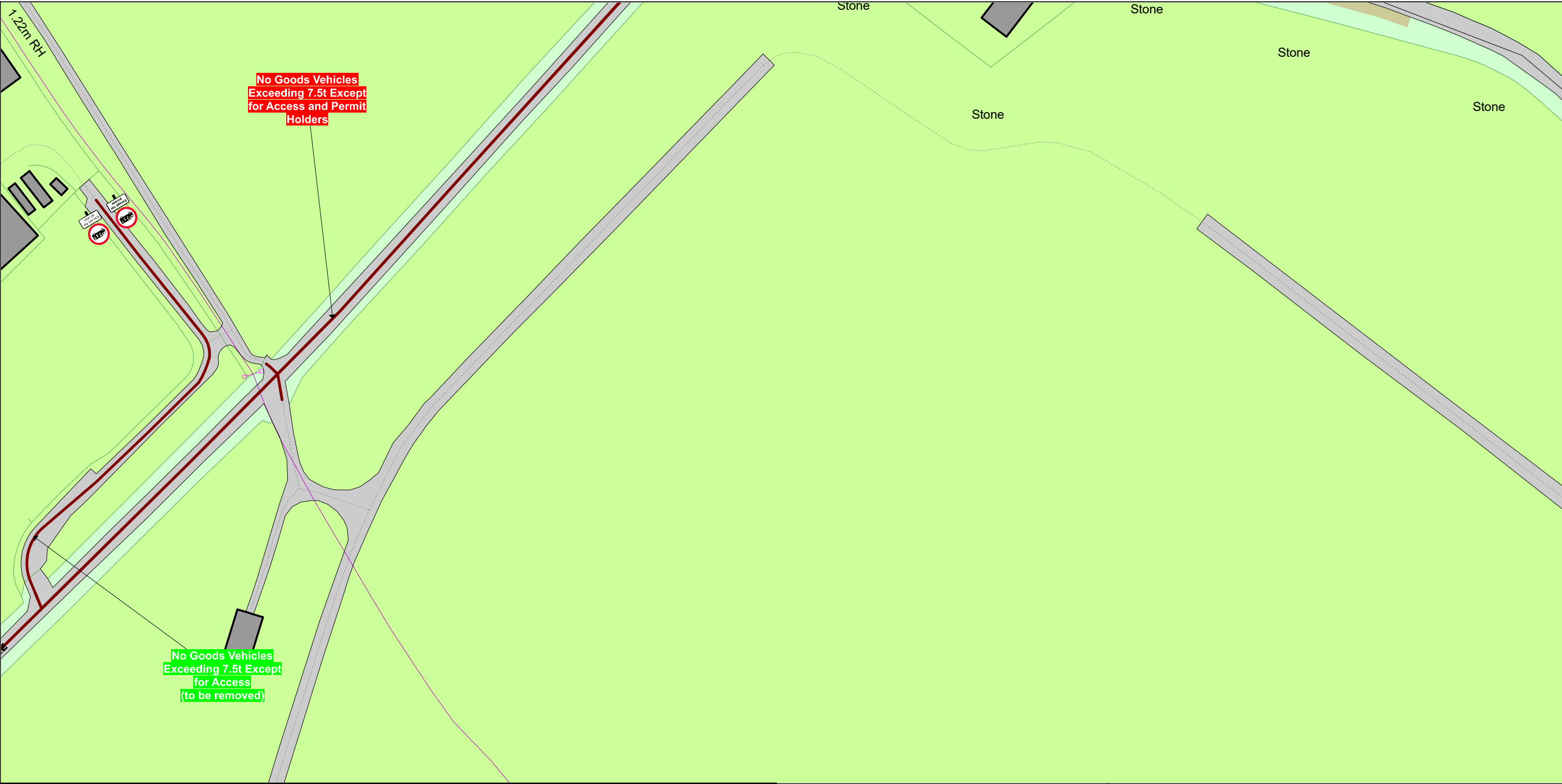
Sheet Active From: 18/07/2025

The Buckinghamshire Council (Traffic Movement) Order 2021



<p>SCALE - 1 : 1250 at A3 size</p> <p>NOTE: SEE MOVING MAP SCHEDULE LEGEND FOR RESTRICTIONS DISPLAYED</p> <div><p>This map is reproduced from Ordnance Survey material with the permission of Ordnance Survey on behalf of the Controller of Her Majesty's Stationery Office © Crown Copyright. Unauthorised reproduction infringes Crown copyright and may lead to prosecution or civil proceedings. Buckinghamshire Council Licence No: 100021529 2025</p></div>	<div></div>	<p>Status: PROPOSED</p> <p>Tile Reference: Tile Ref: DK57</p> <p>Sheet Revision Number: 3</p> <p>Sheet Active From: 18/07/2025</p>
--	--	--

The Buckinghamshire Council (Traffic Movement) Order 2021



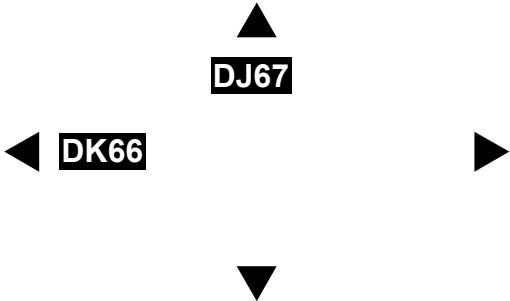
SCALE - 1 : 1250

at A3 size

NOTE: SEE MOVING MAP SCHEDULE LEGEND FOR RESTRICTIONS DISPLAYED



This map is reproduced from Ordnance Survey material with the permission of Ordnance Survey on behalf of the Controller of Her Majesty's Stationery Office © Crown Copyright. Unauthorised reproduction infringes Crown copyright and may lead to prosecution or civil proceedings. Buckinghamshire Council Licence No: 100021529 2025



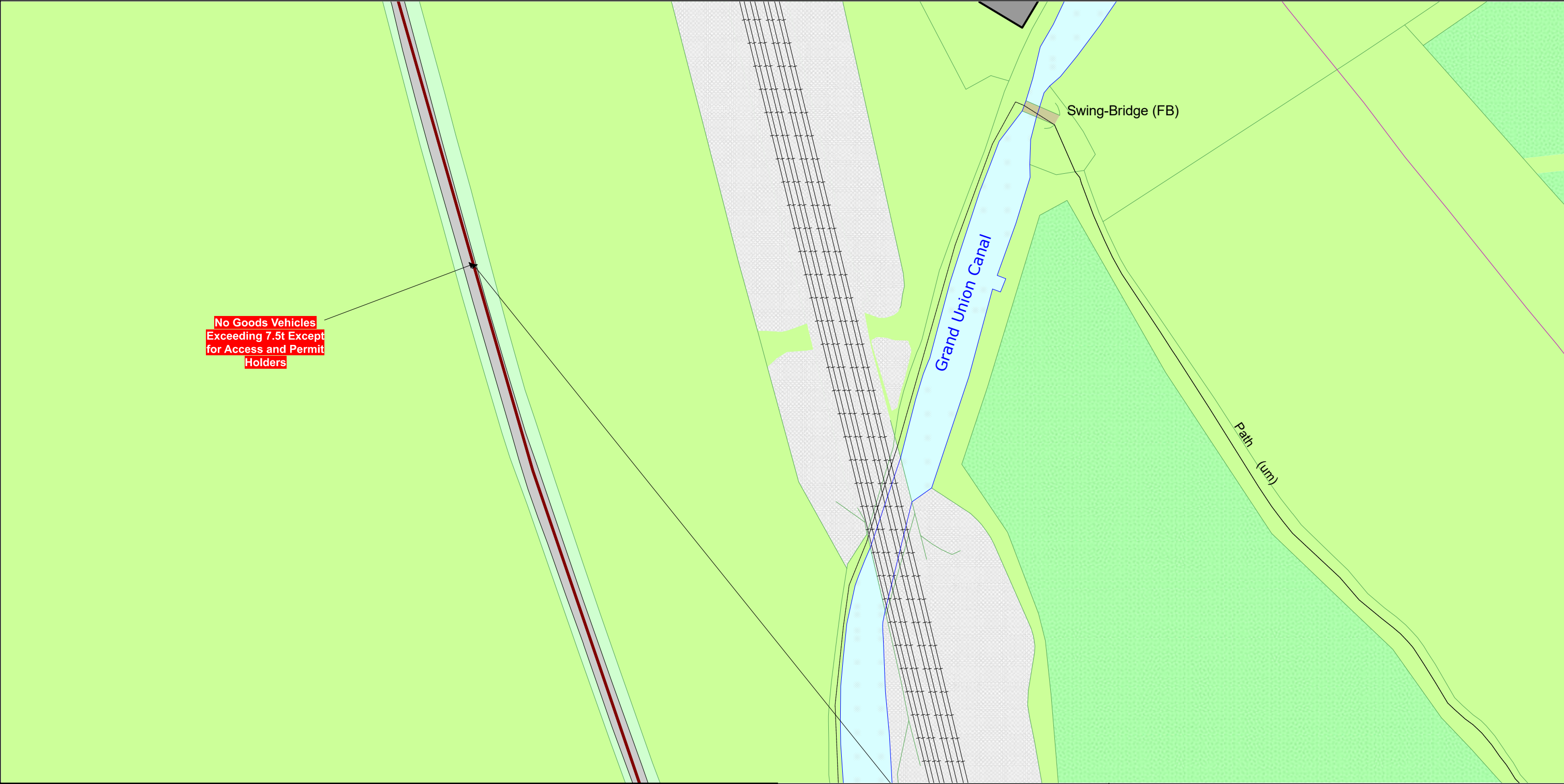
Status: PROPOSED

Tile Reference: Tile Ref: DK67

Sheet Revision Number: 2

Sheet Active From: 18/07/2025

The Buckinghamshire Council (Traffic Movement) Order 2021



No Goods Vehicles
Exceeding 7.5t Except
for Access and Permit
Holders

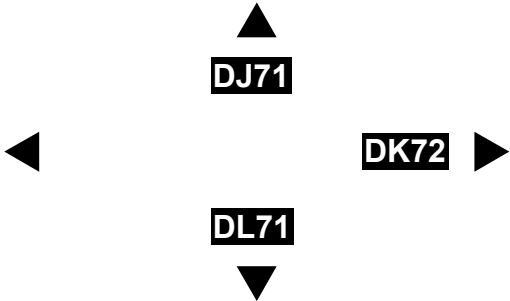
SCALE - 1 : 1250

at A3 size

NOTE: SEE MOVING MAP SCHEDULE LEGEND FOR RESTRICTIONS DISPLAYED



This map is reproduced from Ordnance Survey material with the permission of Ordnance Survey on behalf of the Controller of Her Majesty's Stationery Office © Crown Copyright. Unauthorised reproduction infringes Crown copyright and may lead to prosecution or civil proceedings. Buckinghamshire Council Licence No: 100021529 2025



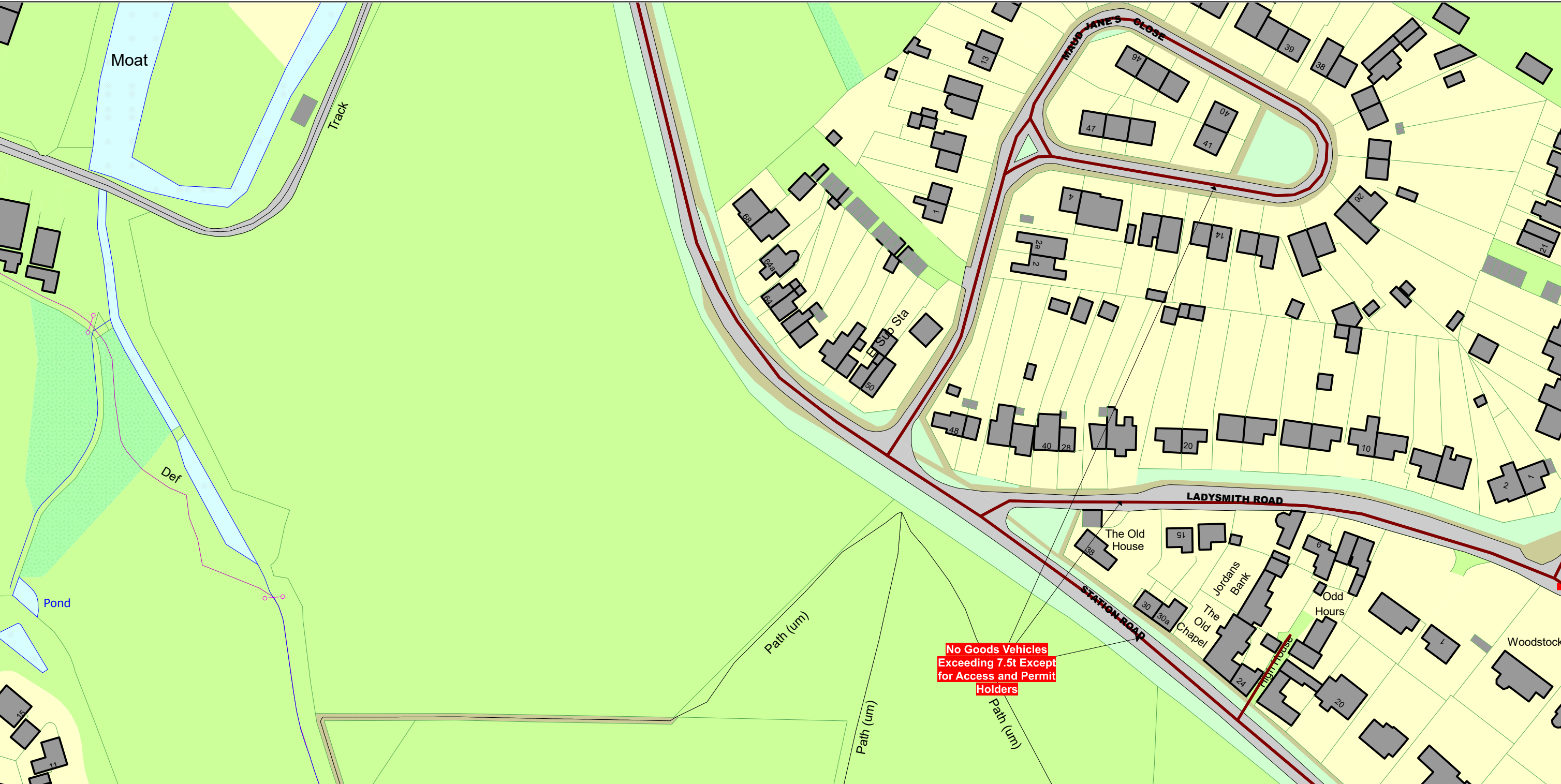
Status: PROPOSED

Tile Reference: Tile Ref: DK71

Sheet Revision Number: 2

Sheet Active From: 18/07/2025

The Buckinghamshire Council (Traffic Movement) Order 2021



<p>SCALE - 1 : 1250 at A3 size</p> <p>NOTE: SEE MOVING MAP SCHEDULE LEGEND FOR RESTRICTIONS DISPLAYED</p> <p>This map is reproduced from Ordnance Survey material with the permission of Ordnance Survey on behalf of the Controller of Her Majesty's Stationery Office © Crown Copyright. Unauthorised reproduction infringes Crown copyright and may lead to prosecution or civil proceedings. Buckinghamshire Council Licence No: 100021529 2025</p>		<p>Status: PROPOSED</p> <p>Tile Reference: Tile Ref: DK74</p> <p>Sheet Revision Number: 3</p> <p>Sheet Active From: 18/07/2025</p>
---	--	--

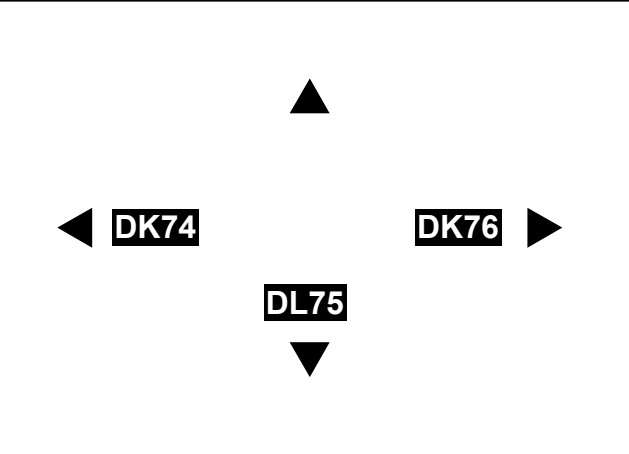
The Buckinghamshire Council (Traffic Movement) Order 2021



SCALE - 1 : 1250 at A3 size

NOTE: SEE MOVING MAP SCHEDULE LEGEND FOR RESTRICTIONS DISPLAYED



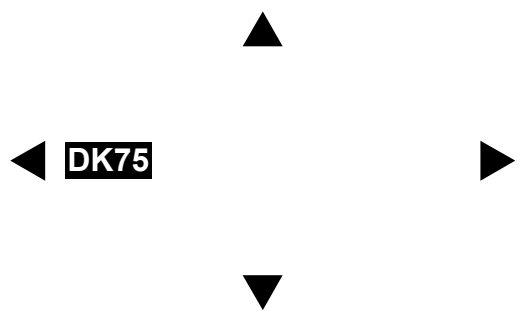
This map is reproduced from Ordnance Survey material with the permission of Ordnance Survey on behalf of the Controller of Her Majesty's Stationery Office © Crown Copyright. Unauthorised reproduction infringes Crown copyright and may lead to prosecution or civil proceedings.
Buckinghamshire Council
Licence No: 100021529 2025



Status:	PROPOSED
Tile Reference:	Tile Ref: DK75
Sheet Revision Number:	3
Sheet Active From:	18/07/2025

The Buckinghamshire Council (Traffic Movement) Order 2021



<p>SCALE - 1 : 1250 at A3 size</p> <p>NOTE: SEE MOVING MAP SCHEDULE LEGEND FOR RESTRICTIONS DISPLAYED</p> <p>This map is reproduced from Ordnance Survey material with the permission of Ordnance Survey on behalf of the Controller of Her Majesty's Stationery Office © Crown Copyright. Unauthorised reproduction infringes Crown copyright and may lead to prosecution or civil proceedings. Buckinghamshire Council Licence No: 100021529 2025</p>  		<p>Status: PROPOSED</p> <p>Tile Reference: Tile Ref: DK76</p> <p>Sheet Revision Number: 2</p> <p>Sheet Active From: 18/07/2025</p>
---	---	--

The Buckinghamshire Council (Traffic Movement) Order 2021




<p>SCALE - 1 : 1250 at A3 size</p> <p>NOTE: SEE MOVING MAP SCHEDULE LEGEND FOR RESTRICTIONS DISPLAYED</p> <p>This map is reproduced from Ordnance Survey material with the permission of Ordnance Survey on behalf of the Controller of Her Majesty's Stationery Office © Crown Copyright. Unauthorised reproduction infringes Crown copyright and may lead to prosecution or civil proceedings. Buckinghamshire Council Licence No: 100021529 2025</p>		<p>Status: PROPOSED</p> <p>Tile Reference: Tile Ref: DL55</p> <p>Sheet Revision Number: 4</p> <p>Sheet Active From: 18/07/2025</p>
---	--	--

The Buckinghamshire Council (Traffic Movement) Order 2021




SCALE - 1 : 1250

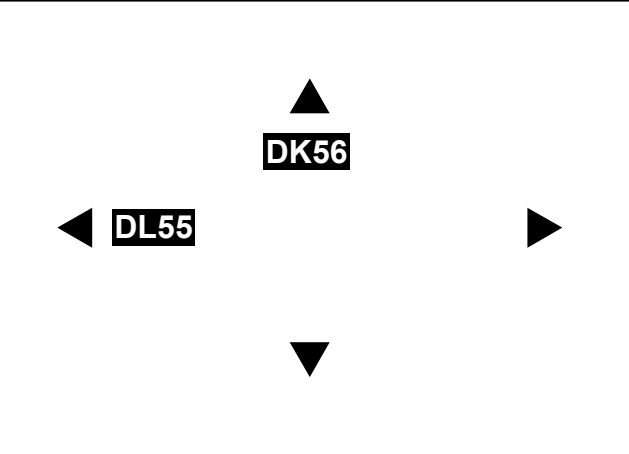
at A3 size



This map is reproduced from Ordnance Survey material with the permission of Ordnance Survey on behalf of the Controller of Her Majesty's Stationery Office © Crown Copyright. Unauthorised reproduction infringes Crown copyright and may lead to prosecution or civil proceedings.
Buckinghamshire Council
Licence No: 100021529 2025

 **Buckinghamshire Council**

NOTE: SEE MOVING MAP SCHEDULE LEGEND FOR RESTRICTIONS DISPLAYED



Status: PROPOSED

Tile Reference: Tile Ref: DL56

Sheet Revision Number: 3

Sheet Active From: 18/07/2025

The Buckinghamshire Council (Traffic Movement) Order 2021

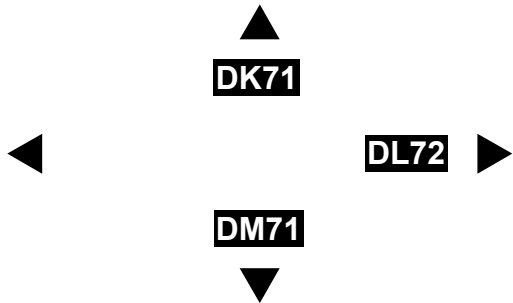


SCALE - 1 : 1250 at A3 size

NOTE: SEE MOVING MAP SCHEDULE LEGEND FOR RESTRICTIONS DISPLAYED



This map is reproduced from Ordnance Survey material with the permission of Ordnance Survey on behalf of the Controller of Her Majesty's Stationery Office © Crown Copyright. Unauthorised reproduction infringes Crown copyright and may lead to prosecution or civil proceedings. Buckinghamshire Council Licence No: 100021529 2025



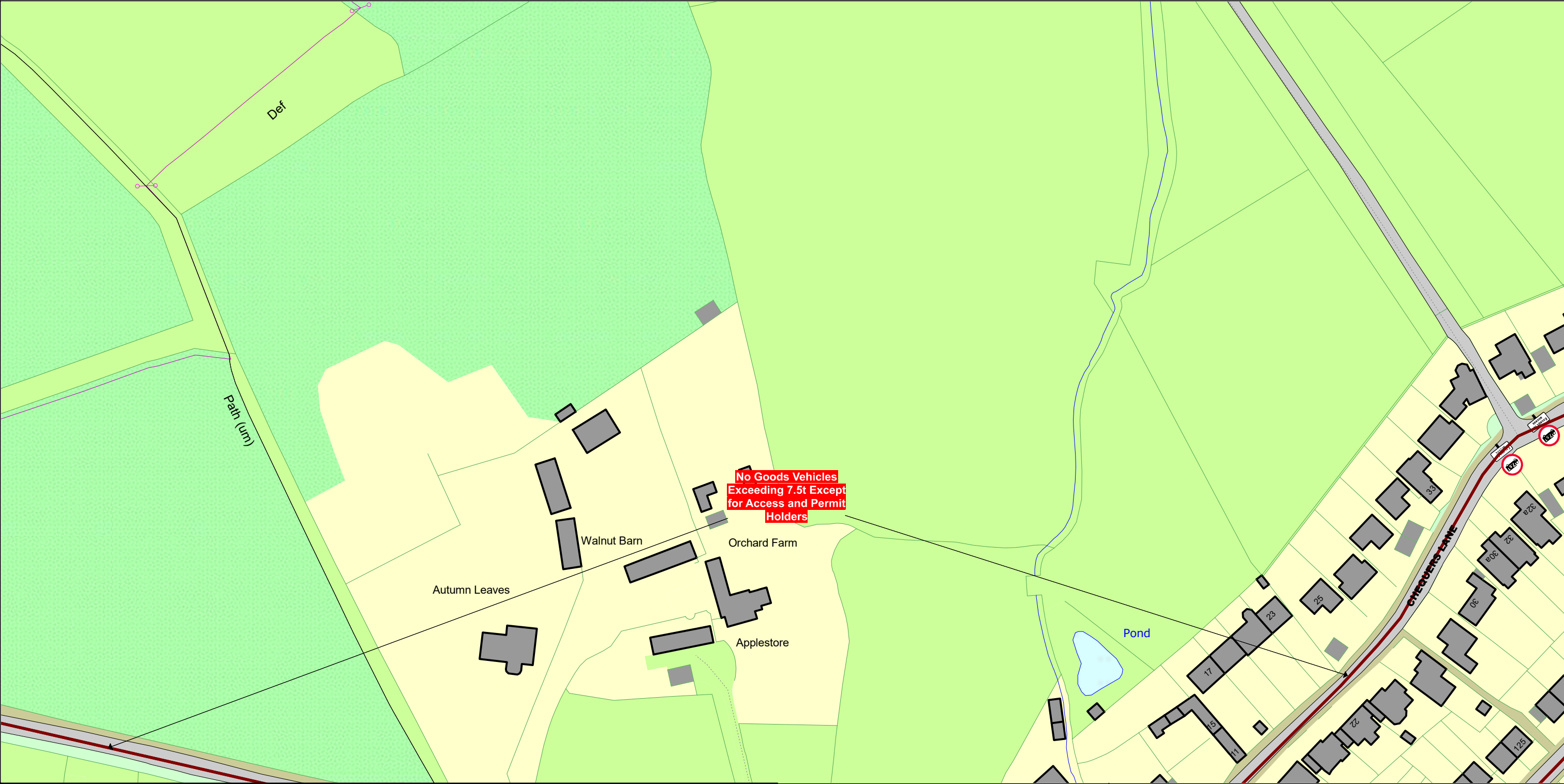
Status: PROPOSED

Tile Reference: Tile Ref: DL71

Sheet Revision Number: 3

Sheet Active From: 18/07/2025

The Buckinghamshire Council (Traffic Movement) Order 2021

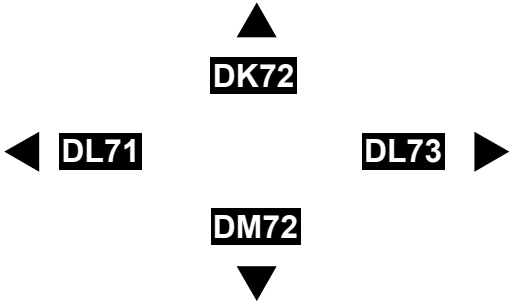


SCALE - 1 : 1250 at A3 size

NOTE: SEE MOVING MAP SCHEDULE LEGEND FOR RESTRICTIONS DISPLAYED



This map is reproduced from Ordnance Survey material with the permission of Ordnance Survey on behalf of the Controller of Her Majesty's Stationery Office © Crown Copyright. Unauthorised reproduction infringes Crown copyright and may lead to prosecution or civil proceedings. Buckinghamshire Council Licence No: 100021529 2025



Status: PROPOSED

Tile Reference: Tile Ref: DL72

Sheet Revision Number: 2

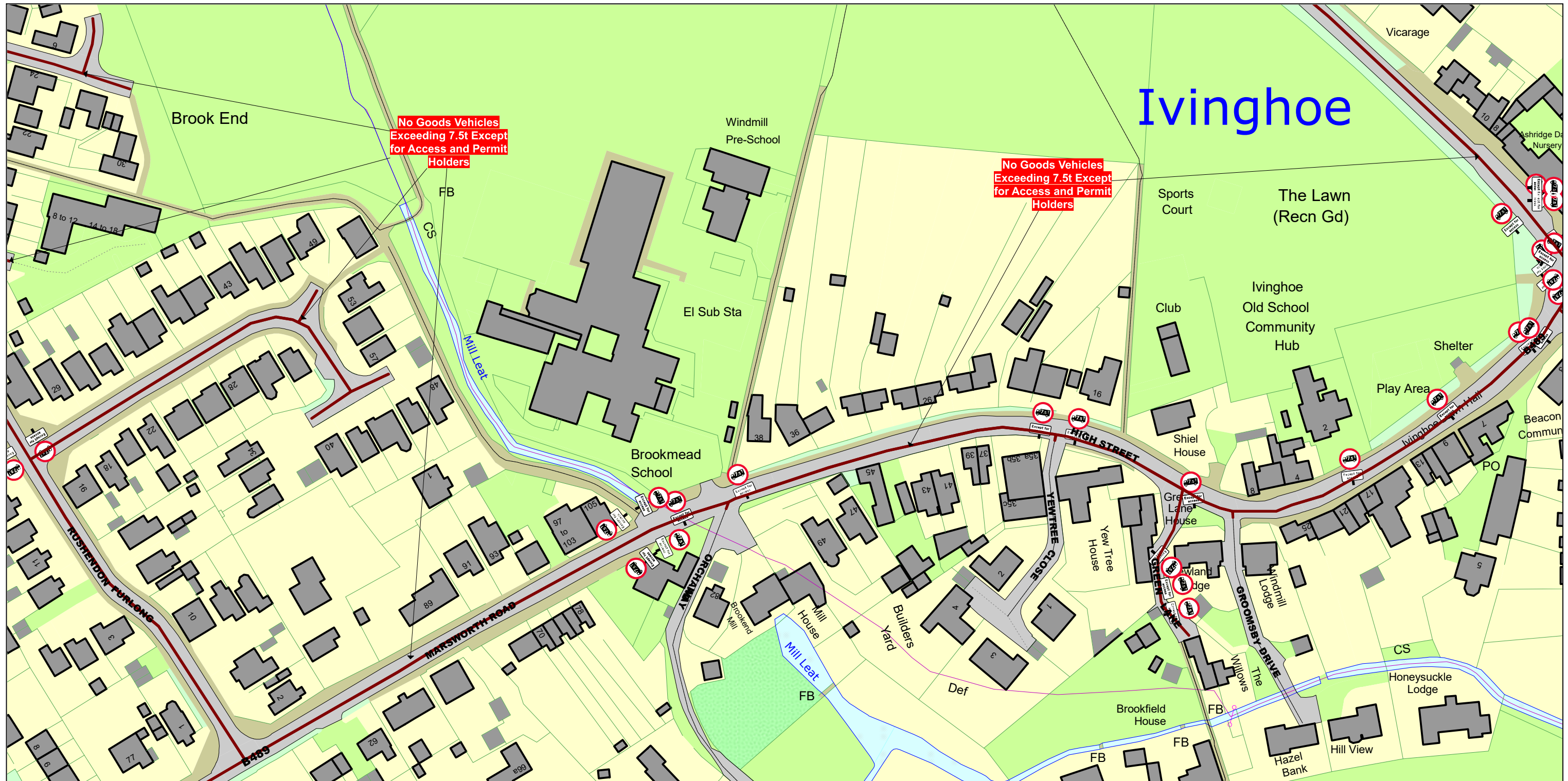
Sheet Active From: 18/07/2025

The Buckinghamshire Council (Traffic Movement) Order 2021



<p>SCALE - 1 : 1250 at A3 size</p> <p>NOTE: SEE MOVING MAP SCHEDULE LEGEND FOR RESTRICTIONS DISPLAYED</p> <p>This map is reproduced from Ordnance Survey material with the permission of Ordnance Survey on behalf of the Controller of Her Majesty's Stationery Office © Crown Copyright. Unauthorised reproduction infringes Crown copyright and may lead to prosecution or civil proceedings. Buckinghamshire Council Licence No: 100021529 2025</p> <p></p> <p></p>	<p>DL72 DL74</p> <p>DM73</p>	<p>Status: PROPOSED</p> <p>Tile Reference: Tile Ref: DL73</p> <p>Sheet Revision Number: 2</p> <p>Sheet Active From: 18/07/2025</p>
---	---------------------------------	--

The Buckinghamshire Council (Traffic Movement) Order 2021



SCALE -1 : 1250 at A3 size

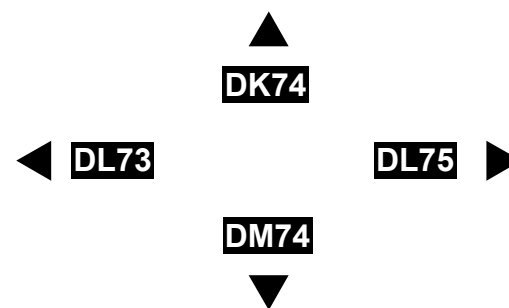
NOTE: SEE MOVING MAP SCHEDULE LEGEND FOR RESTRICTIONS DISPLAYED



This map is reproduced from Ordnance Survey material with the permission of Ordnance Survey on behalf of the Controller of Her Majesty's Stationery Office © Crown Copyright. Unauthorised reproduction infringes Crown copyright and may lead to prosecution or civil proceedings.
Buckinghamshire Council
Licence No: 100021529 2025



**Buckinghamshire
Council**



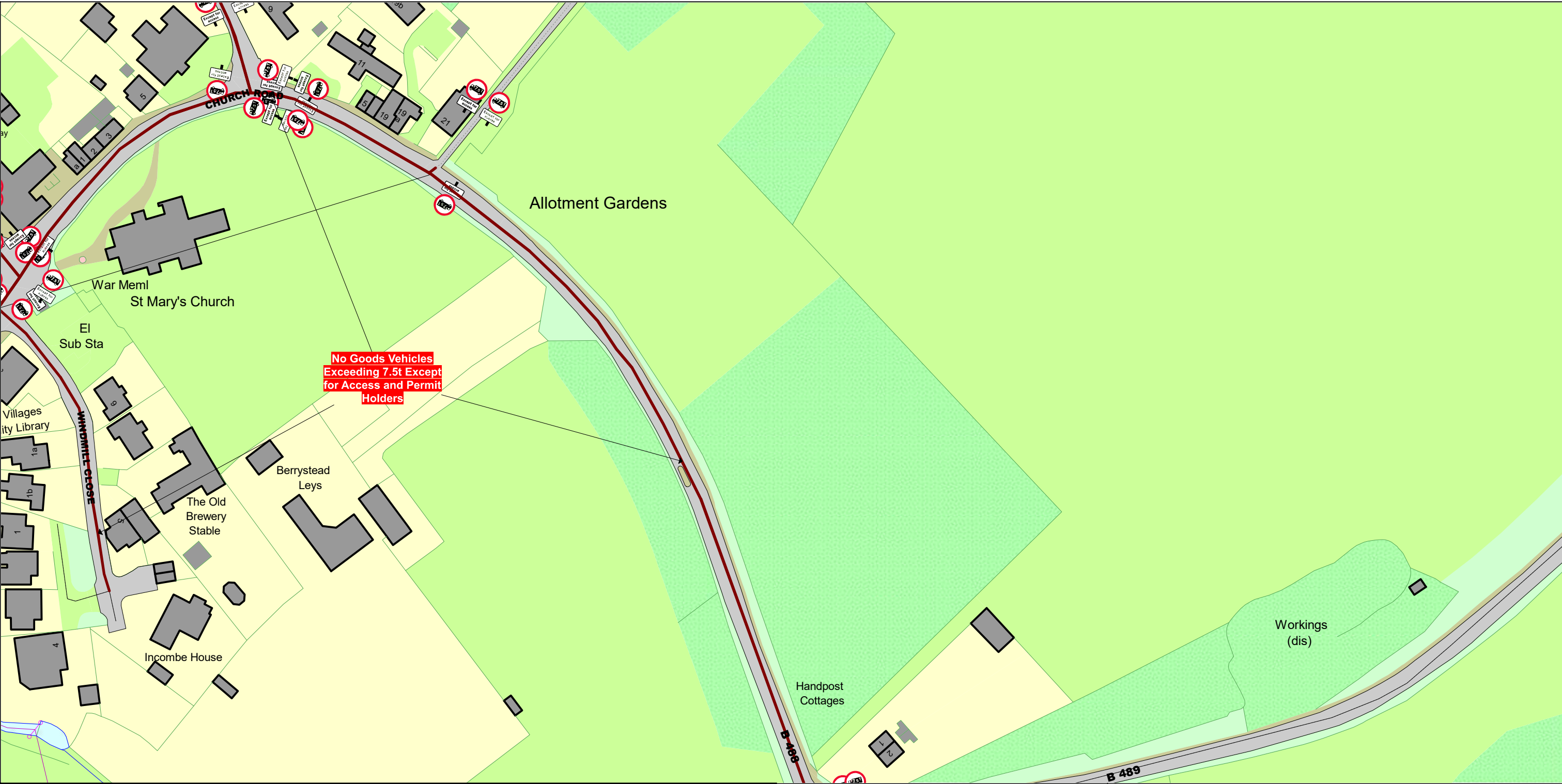
Status: PROPOSED

Tile Reference: Tile Ref: DL74

Sheet Revision Number: 3

Sheet Active From: 18/07/2025

The Buckinghamshire Council (Traffic Movement) Order 2021



SCALE - 1 : 1250 at A3 size

NOTE: SEE MOVING MAP SCHEDULE LEGEND FOR RESTRICTIONS DISPLAYED

This map is reproduced from Ordnance Survey material with the permission of Ordnance Survey on behalf of the Controller of Her Majesty's Stationery Office © Crown Copyright. Unauthorised reproduction infringes Crown copyright and may lead to prosecution or civil proceedings.
Buckinghamshire Council
Licence No: 100021529 2025

Buckinghamshire Council

▲
DK75

◀ **DL74**

DM75
▼

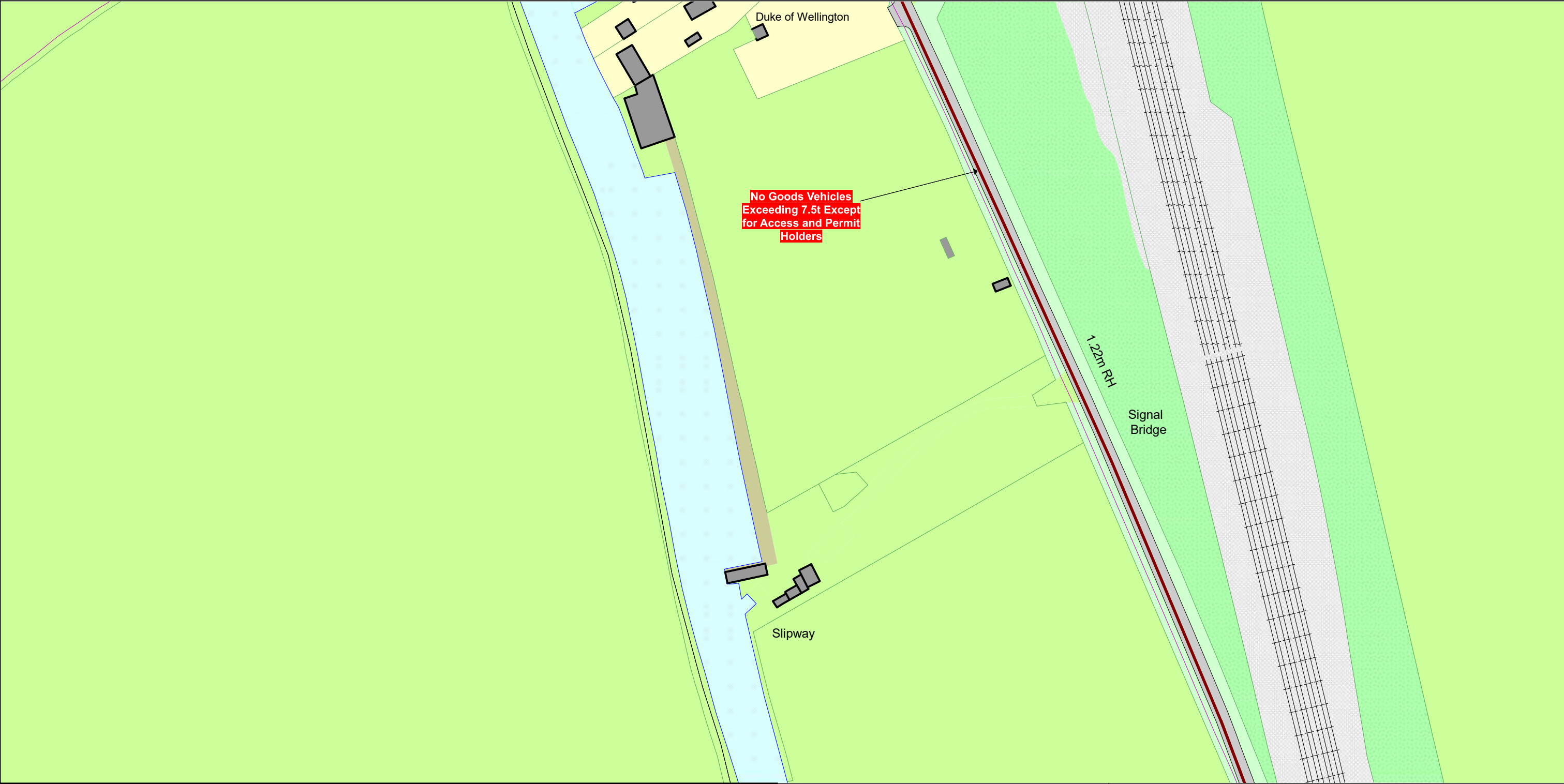
Status: PROPOSED

Tile Reference: Tile Ref: DL75

Sheet Revision Number: 3

Sheet Active From: 18/07/2025

The Buckinghamshire Council (Traffic Movement) Order 2021

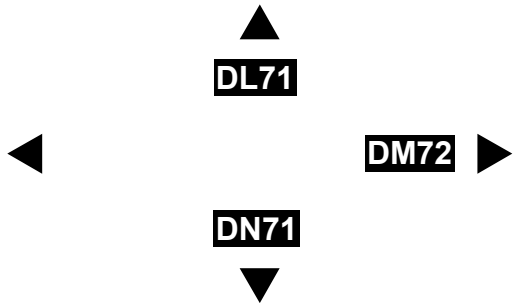


SCALE - 1 : 1250 at A3 size

NOTE: SEE MOVING MAP SCHEDULE LEGEND FOR RESTRICTIONS DISPLAYED



This map is reproduced from Ordnance Survey material with the permission of Ordnance Survey on behalf of the Controller of Her Majesty's Stationery Office © Crown Copyright. Unauthorised reproduction infringes Crown copyright and may lead to prosecution or civil proceedings. Buckinghamshire Council Licence No: 100021529 2025



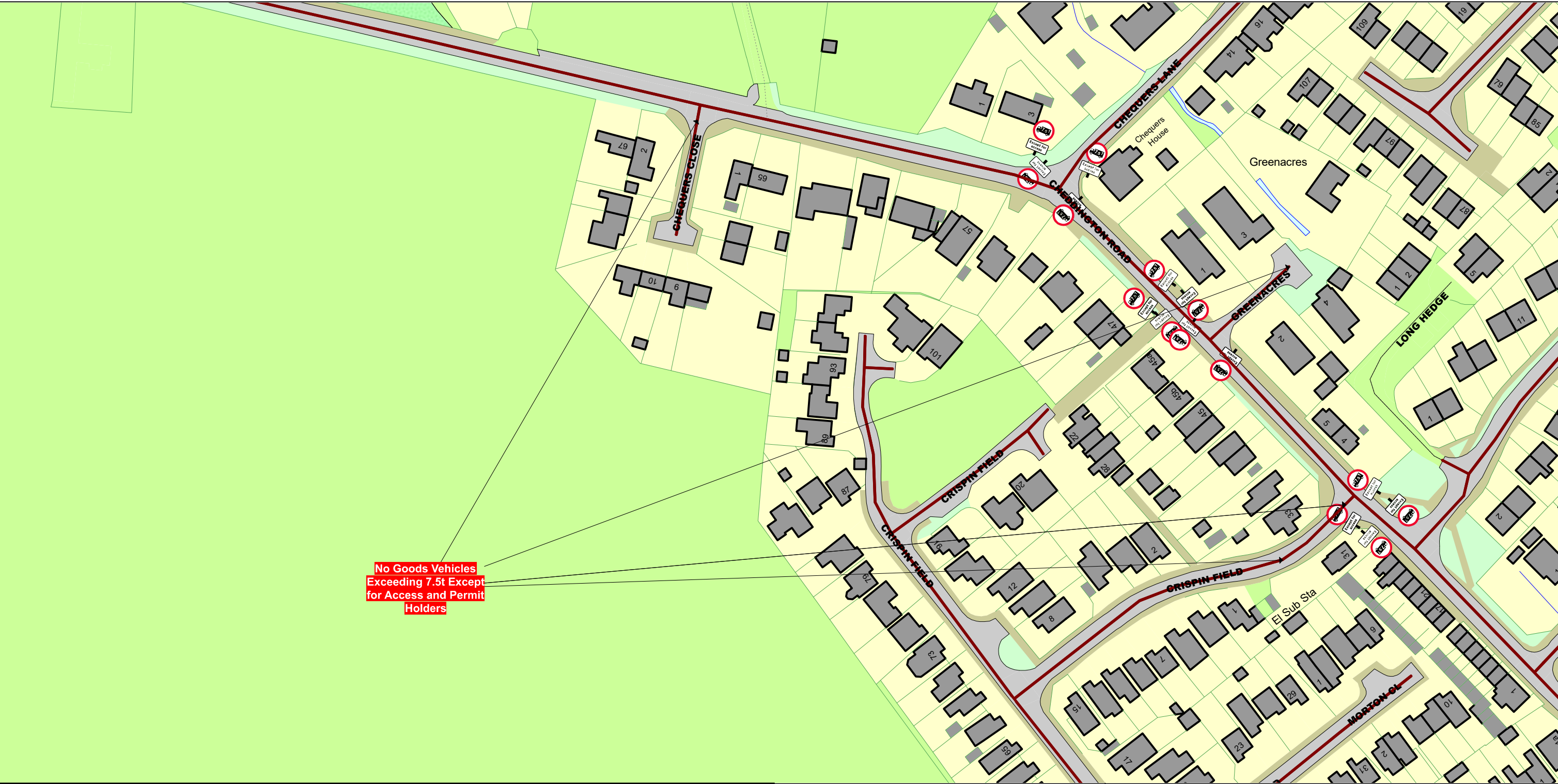
Status: PROPOSED



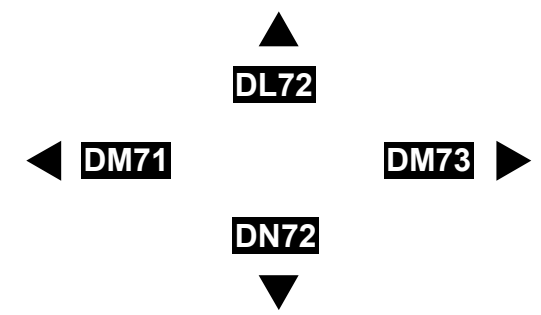
Tile Reference: Tile Ref: DM71

Sheet Revision Number: 3

Sheet Active From: 18/07/2025

The Buckinghamshire Council (Traffic Movement) Order 2021



<p>SCALE - 1 : 1250 at A3 size</p> <p>NOTE: SEE MOVING MAP SCHEDULE LEGEND FOR RESTRICTIONS DISPLAYED</p> <p>This map is reproduced from Ordnance Survey material with the permission of Ordnance Survey on behalf of the Controller of Her Majesty's Stationery Office © Crown Copyright. Unauthorised reproduction infringes Crown copyright and may lead to prosecution or civil proceedings. Buckinghamshire Council Licence No: 100021529 2025</p>  		<p>Status: PROPOSED</p> <p>Tile Reference: Tile Ref: DM72</p> <p>Sheet Revision Number: 2</p> <p>Sheet Active From: 18/07/2025</p>
---	---	--



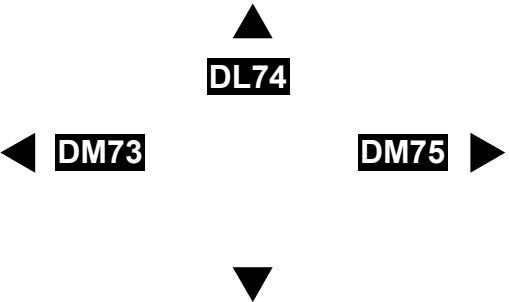
The Buckinghamshire Council (Traffic Movement) Order 2021



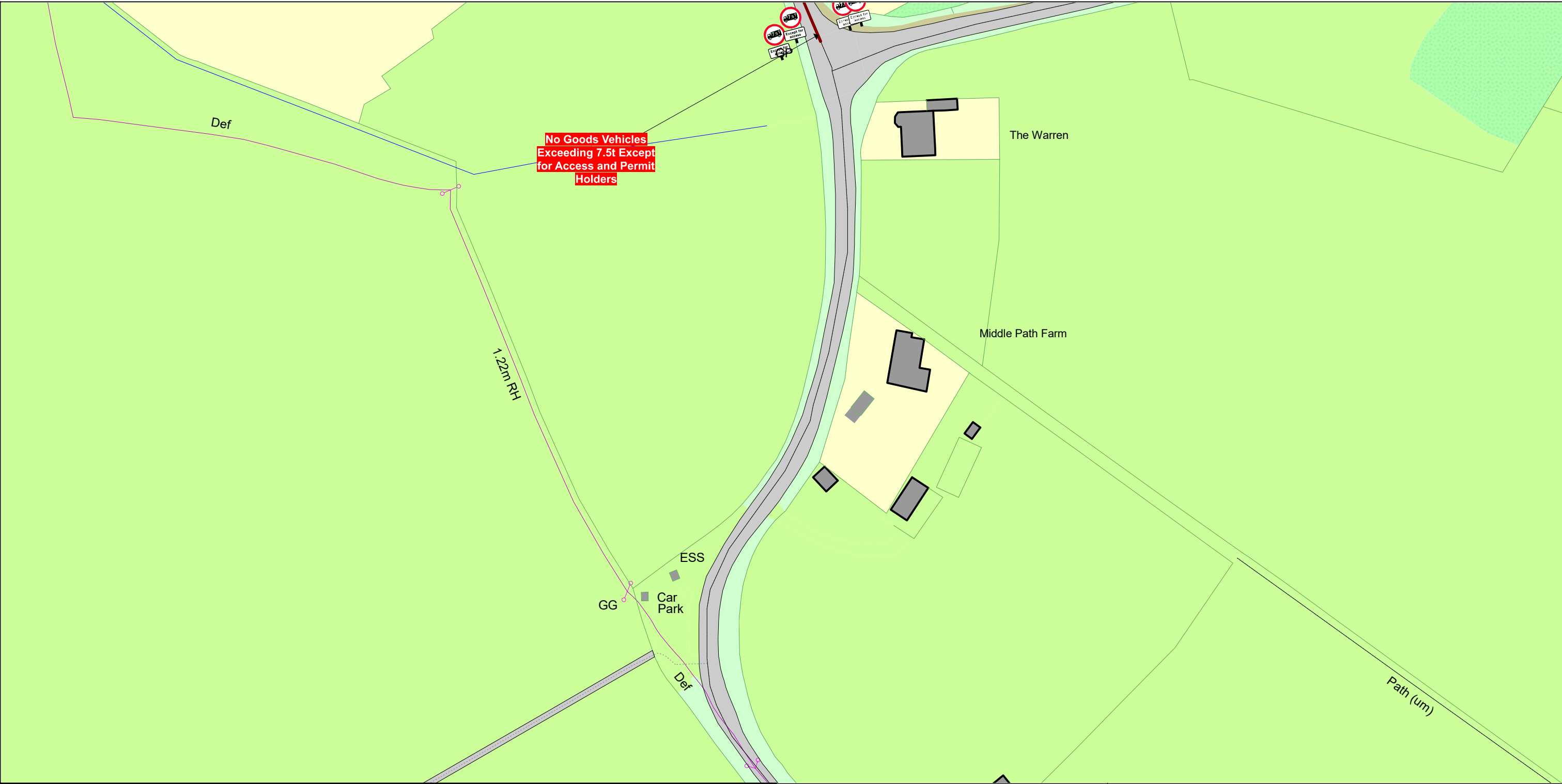
<p>SCALE - 1 : 1250 at A3 size</p> <p>NOTE: SEE MOVING MAP SCHEDULE LEGEND FOR RESTRICTIONS DISPLAYED</p> <p>This map is reproduced from Ordnance Survey material with the permission of Ordnance Survey on behalf of the Controller of Her Majesty's Stationery Office © Crown Copyright. Unauthorised reproduction infringes Crown copyright and may lead to prosecution or civil proceedings. Buckinghamshire Council Licence No: 100021529 2025</p>		<p>DL73</p> <p>DM72 DM74</p> <p>DN73</p>	<p>Status: PROPOSED</p> <p>Tile Reference: Tile Ref: DM73</p> <p>Sheet Revision Number: 2</p> <p>Sheet Active From: 18/07/2025</p>
---	--	---	--

The Buckinghamshire Council (Traffic Movement) Order 2021

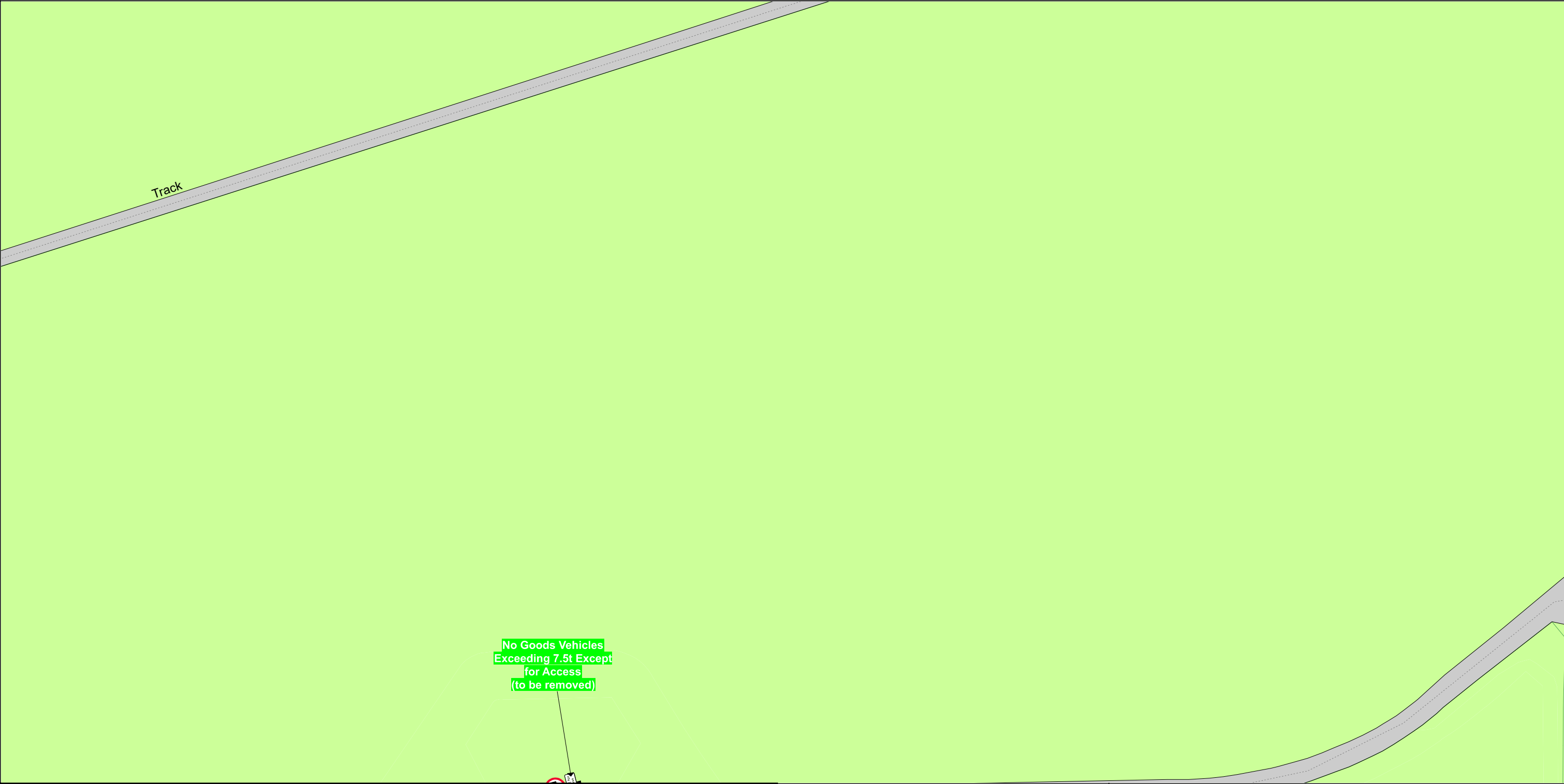


<p>SCALE - 1 : 1250 at A3 size</p> <p>NOTE: SEE MOVING MAP SCHEDULE LEGEND FOR RESTRICTIONS DISPLAYED</p> <div><p>This map is reproduced from Ordnance Survey material with the permission of Ordnance Survey on behalf of the Controller of Her Majesty's Stationery Office © Crown Copyright. Unauthorised reproduction infringes Crown copyright and may lead to prosecution or civil proceedings. Buckinghamshire Council Licence No: 100021529 2025</p></div>	<div></div>	<p>Status: PROPOSED</p> <p>Tile Reference: Tile Ref: DM74</p> <p>Sheet Revision Number: 2</p> <p>Sheet Active From: 18/07/2025</p>
--	--	--

The Buckinghamshire Council (Traffic Movement) Order 2021



<p>SCALE - 1 : 1250 at A3 size</p> <p>NOTE: SEE MOVING MAP SCHEDULE LEGEND FOR RESTRICTIONS DISPLAYED</p> <div><p>This map is reproduced from Ordnance Survey material with the permission of Ordnance Survey on behalf of the Controller of Her Majesty's Stationary Office © Crown Copyright. Unauthorised reproduction infringes Crown copyright and may lead to prosecution or civil proceedings. Buckinghamshire Council Licence No: 100021529 2025</p></div>	<div></div>	<p>Status: PROPOSED</p> <p>Tile Reference: Tile Ref: DM75</p> <p>Sheet Revision Number: 1</p> <p>Sheet Active From: 18/07/2025</p>
--	-------------	--



SCALE - 1 : 1250

at A3 size

This map is reproduced from Ordnance Survey material with the permission of Ordnance Survey on behalf of the Controller of Her Majesty's Stationery Office © Crown Copyright. Unauthorised reproduction infringes Crown copyright and may lead to prosecution or civil proceedings.
Buckinghamshire Council
Licence No: 100021529 2025

Buckinghamshire Council

NOTE: SEE MOVING MAP SCHEDULE LEGEND FOR RESTRICTIONS DISPLAYED

▲

▼

◀

▶

DO68

Status:

PROPOSED

Tile Reference:

Tile Ref: DN68

Sheet Revision Number:

2

Sheet Active From:

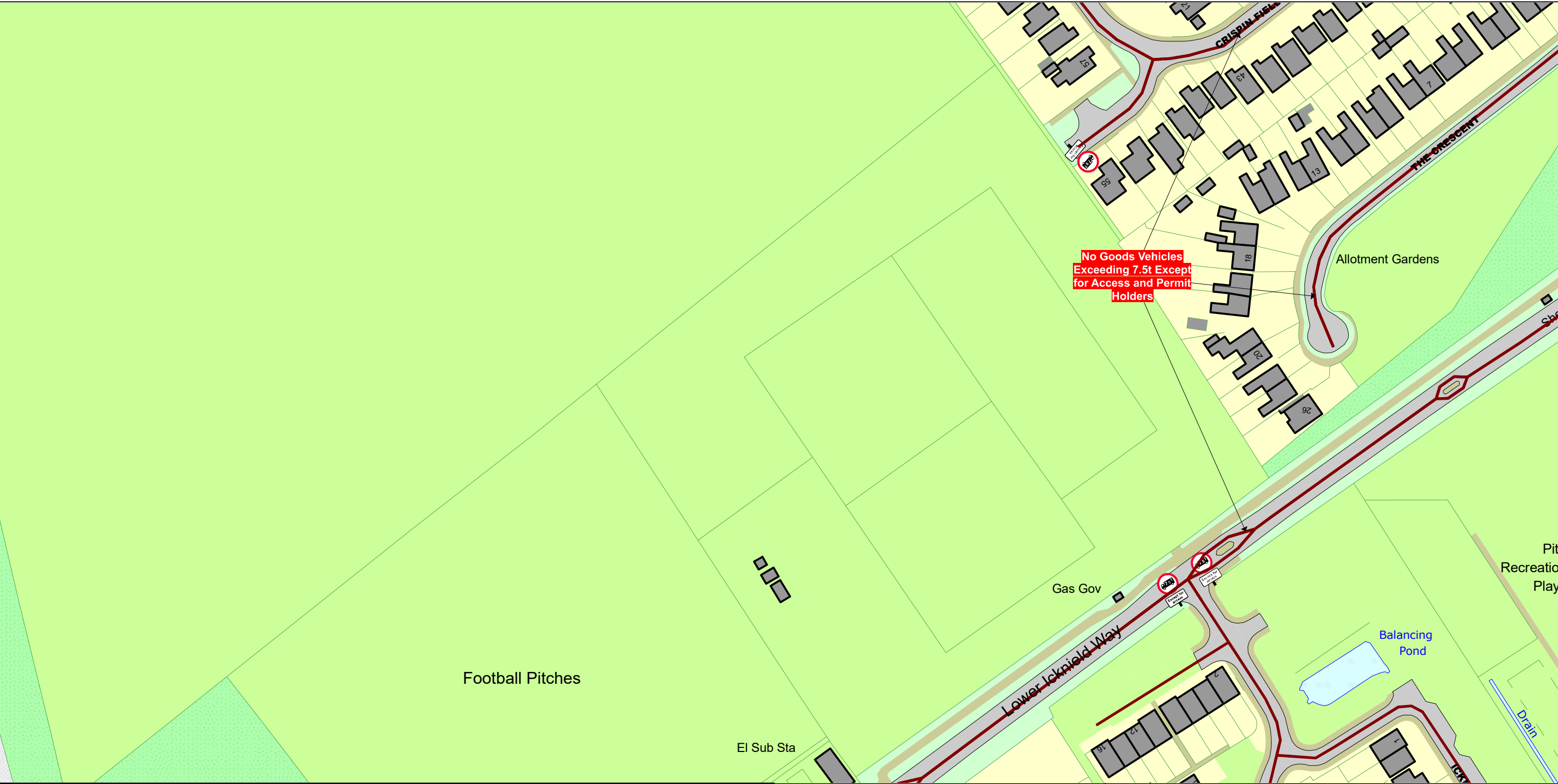
18/07/2025

The Buckinghamshire Council (Traffic Movement) Order 2021



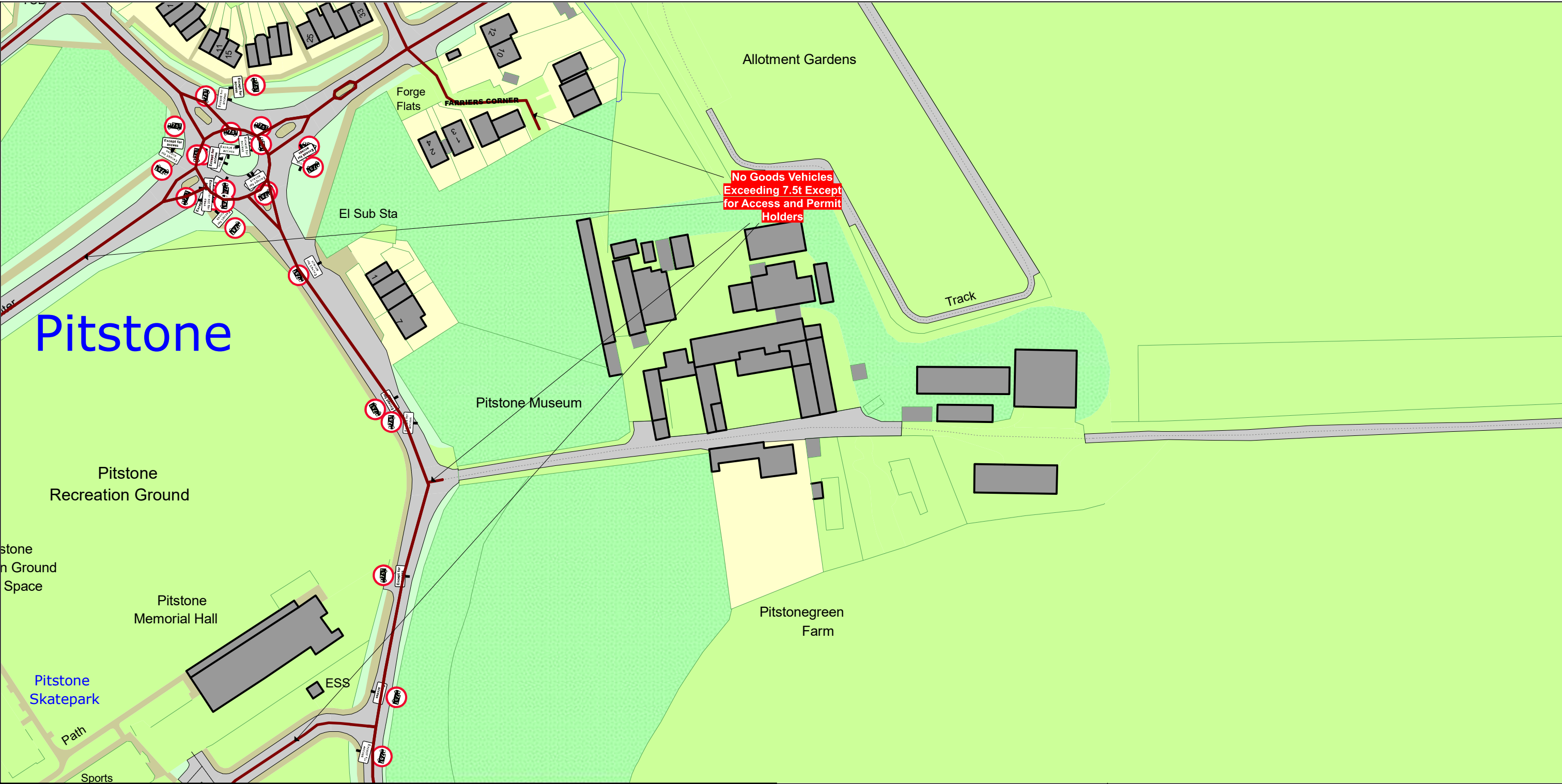
<p>SCALE - 1 : 1250 at A3 size</p> <p>NOTE: SEE MOVING MAP SCHEDULE LEGEND FOR RESTRICTIONS DISPLAYED</p> <div data-bbox="189 1801 302 1915"> </div> <p>This map is reproduced from Ordnance Survey material with the permission of Ordnance Survey on behalf of the Controller of Her Majesty's Stationery Office © Crown Copyright. Unauthorised reproduction infringes Crown copyright and may lead to prosecution or civil proceedings. Buckinghamshire Council Licence No: 100021529 2025</p> <div data-bbox="1086 1906 1394 1990"> </div>	<div data-bbox="1537 1688 2012 1969"> </div>	<p>Status: PROPOSED</p> <p>Tile Reference: Tile Ref: DN71</p> <p>Sheet Revision Number: 2</p> <p>Sheet Active From: 18/07/2025</p>
---	--	--

The Buckinghamshire Council (Traffic Movement) Order 2021



<p>SCALE - 1 : 1250 at A3 size</p> <p>NOTE: SEE MOVING MAP SCHEDULE LEGEND FOR RESTRICTIONS DISPLAYED</p> <p>This map is reproduced from Ordnance Survey material with the permission of Ordnance Survey on behalf of the Controller of Her Majesty's Stationery Office © Crown Copyright. Unauthorised reproduction infringes Crown copyright and may lead to prosecution or civil proceedings. Buckinghamshire Council Licence No: 100021529 2025</p>	<p>DM72</p> <p>DN71</p> <p>DN73</p> <p>DO72</p>	<p>Status: PROPOSED</p> <p>Tile Reference: Tile Ref: DN72</p> <p>Sheet Revision Number: 3</p> <p>Sheet Active From: 18/07/2025</p>
--	---	--

The Buckinghamshire Council (Traffic Movement) Order 2021

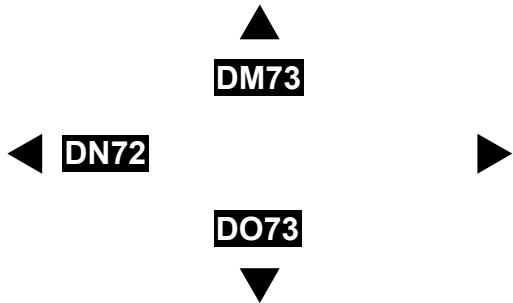


SCALE - 1 : 1250 at A3 size

NOTE: SEE MOVING MAP SCHEDULE LEGEND FOR RESTRICTIONS DISPLAYED



This map is reproduced from Ordnance Survey material with the permission of Ordnance Survey on behalf of the Controller of Her Majesty's Stationery Office © Crown Copyright. Unauthorised reproduction infringes Crown copyright and may lead to prosecution or civil proceedings. Buckinghamshire Council Licence No: 100021529 2025



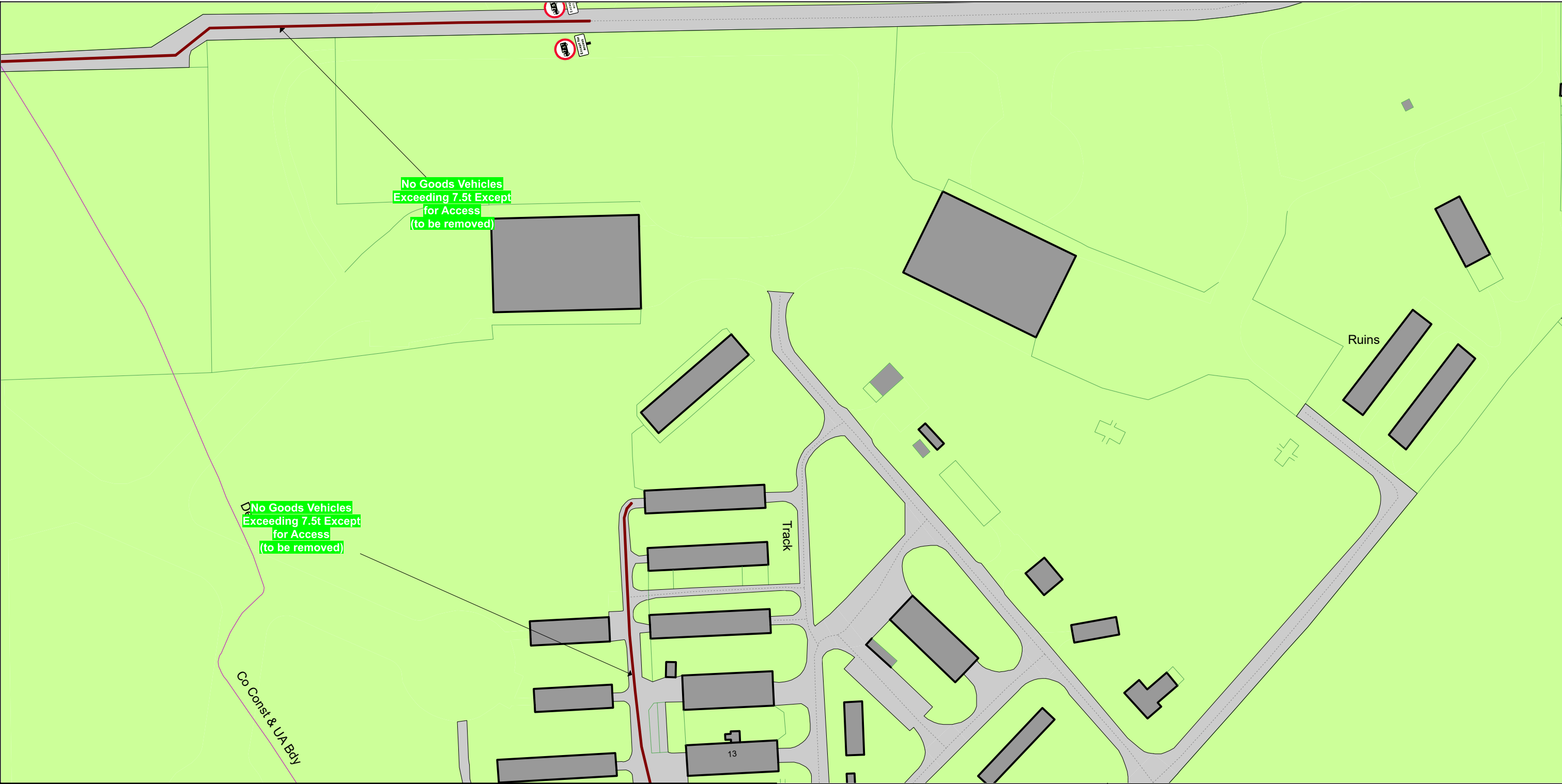
Status: PROPOSED

Tile Reference: Tile Ref: DN73

Sheet Revision Number: 3

Sheet Active From: 18/07/2025

The Buckinghamshire Council (Traffic Movement) Order 2021

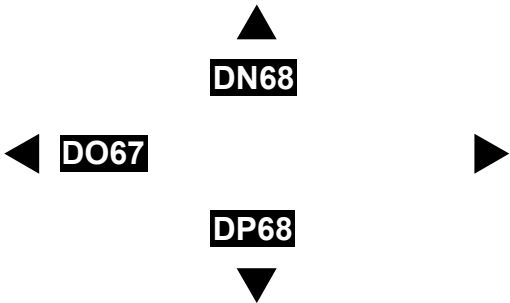


SCALE - 1 : 1250 at A3 size

NOTE: SEE MOVING MAP SCHEDULE LEGEND FOR RESTRICTIONS DISPLAYED



This map is reproduced from Ordnance Survey material with the permission of Ordnance Survey on behalf of the Controller of Her Majesty's Stationery Office © Crown Copyright. Unauthorised reproduction infringes Crown copyright and may lead to prosecution or civil proceedings. Buckinghamshire Council Licence No: 100021529 2025



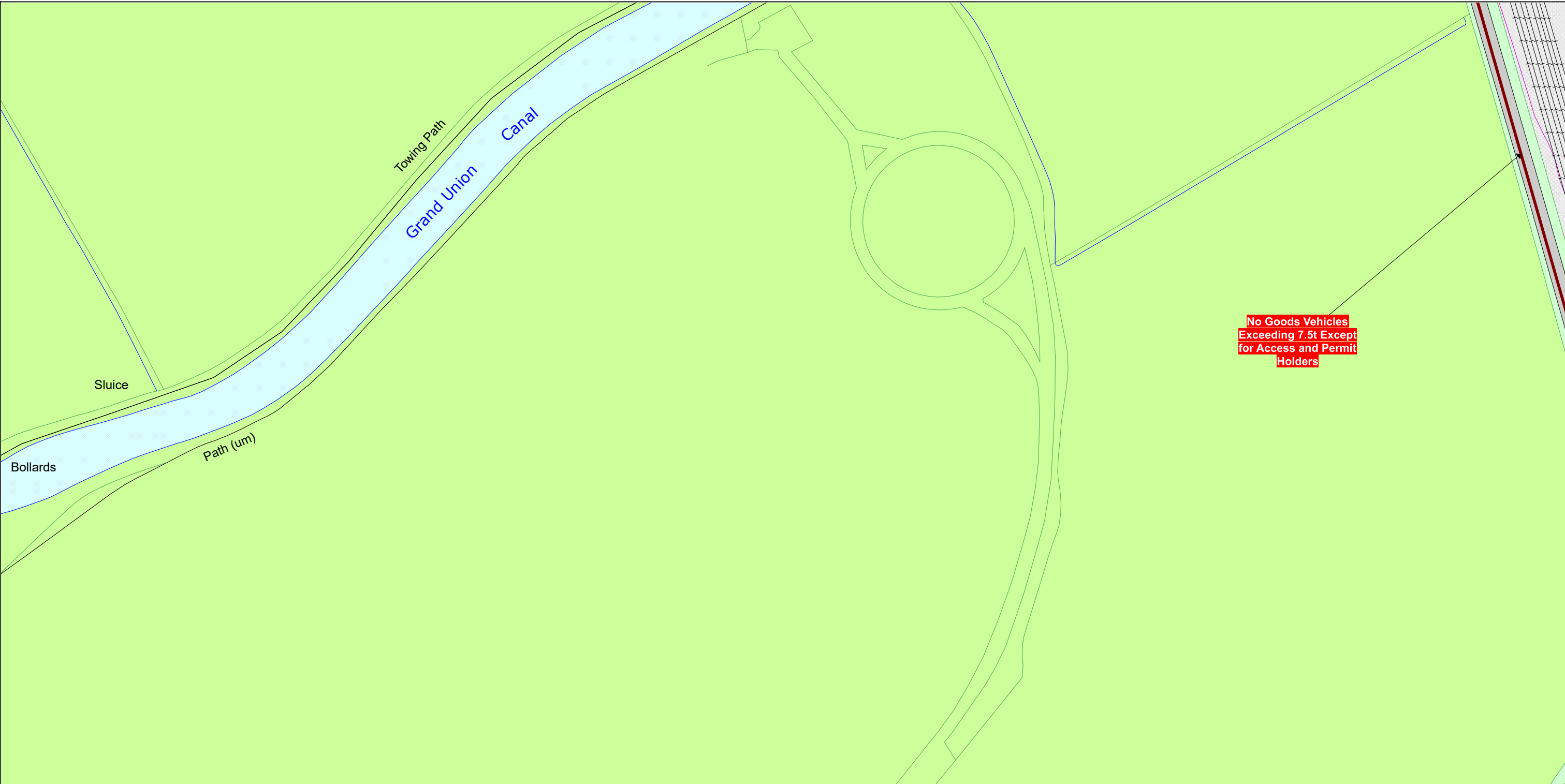
Status: PROPOSED

Tile Reference: Tile Ref: DO68

Sheet Revision Number: 2

Sheet Active From: 18/07/2025

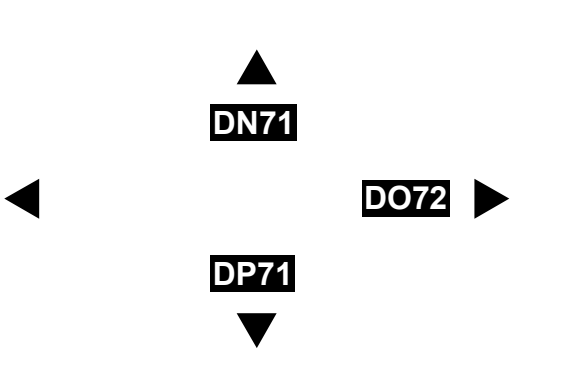
The Buckinghamshire Council (Traffic Movement) Order 2021



SCALE - 1 : 1250 at A3 size

NOTE: SEE MOVING MAP SCHEDULE LEGEND FOR RESTRICTIONS DISPLAYED

This map is reproduced from Ordnance Survey material with the permission of Ordnance Survey on behalf of the Controller of Her Majesty's Stationery Office © Crown Copyright. Unauthorised reproduction infringes Crown copyright and may lead to prosecution or civil proceedings.
Buckinghamshire Council
Licence No: 100021529 2025



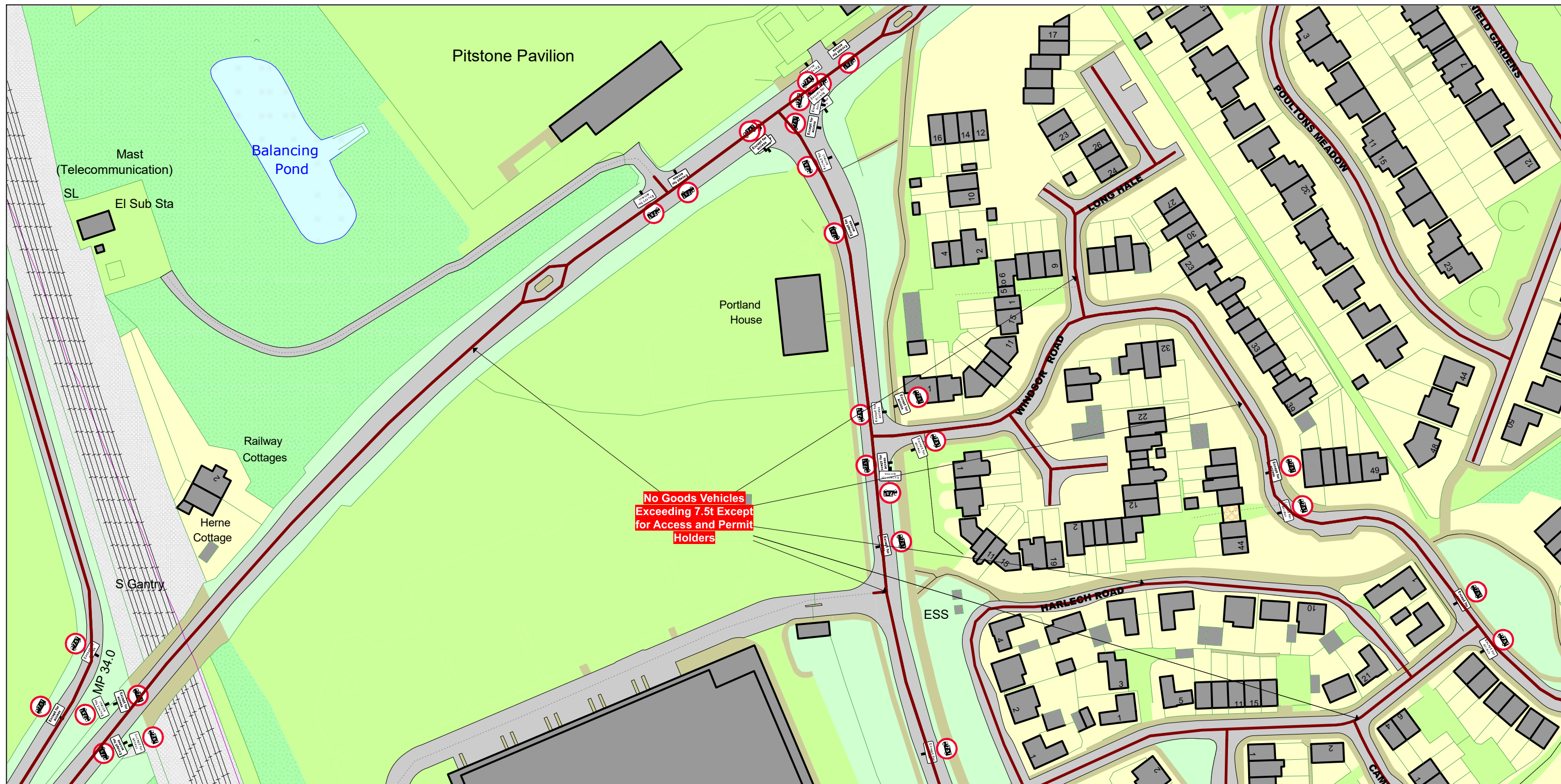
Status: PROPOSED

Tile Reference: Tile Ref: D071

Sheet Revision Number: 2

Sheet Active From: 18/07/2025

The Buckinghamshire Council (Traffic Movement) Order 2021



SCALE -1 : 1250 at A3 size

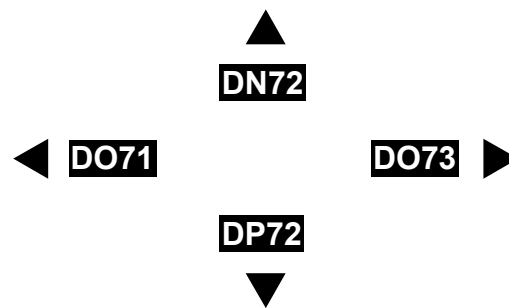
NOTE: SEE MOVING MAP SCHEDULE LEGEND FOR RESTRICTIONS DISPLAYED



This map is reproduced from Ordnance Survey material with the permission of Ordnance Survey on behalf of the Controller of Her Majesty's Stationery Office © Crown Copyright. Unauthorised reproduction infringes Crown copyright and may lead to prosecution or civil proceedings.
Buckinghamshire Council
Licence No: 100021529 2025



**Buckinghamshire
Council**



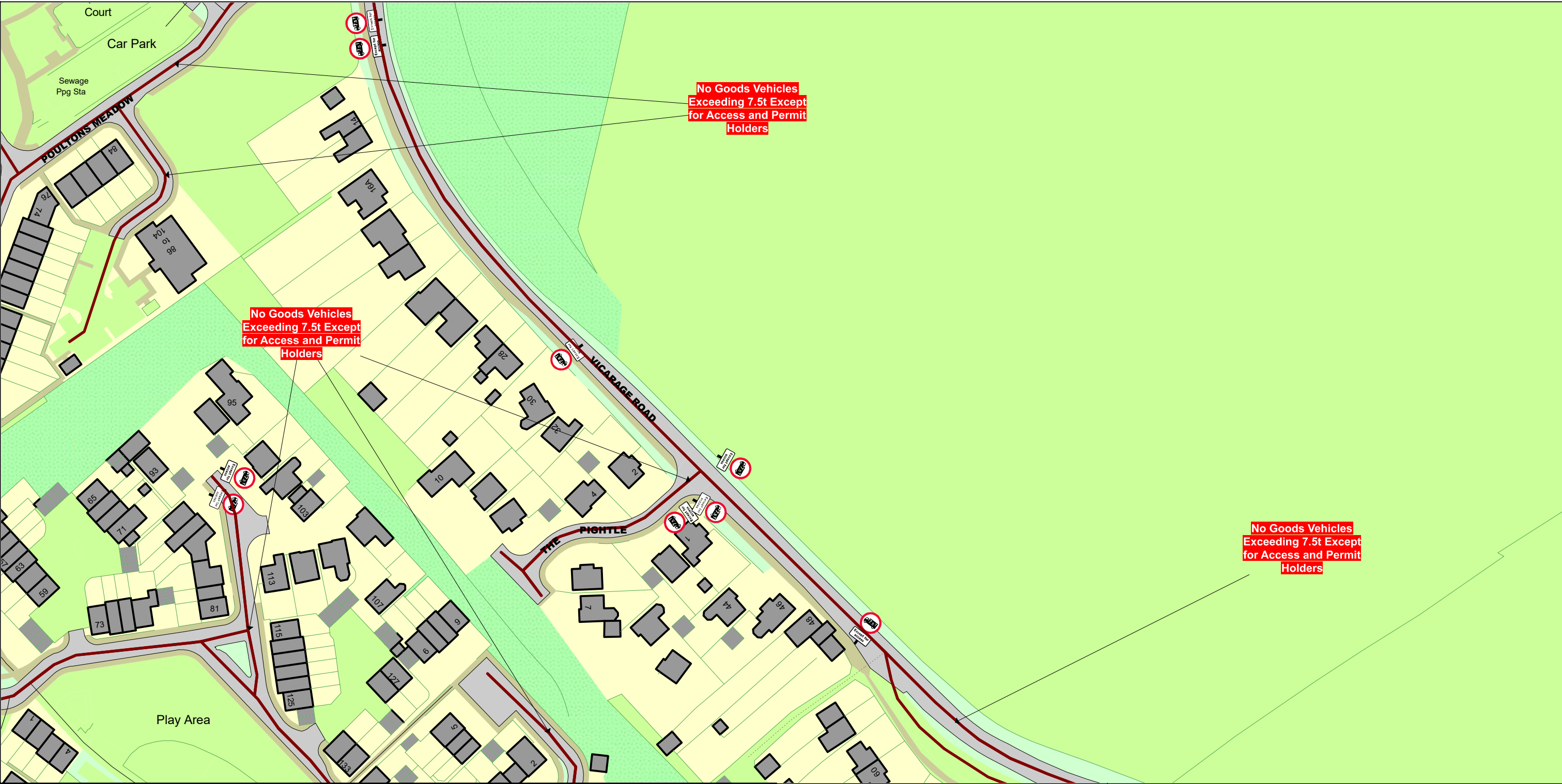
Status: PROPOSED

Tile Reference: Tile Ref: D072

Sheet Revision Number: 3

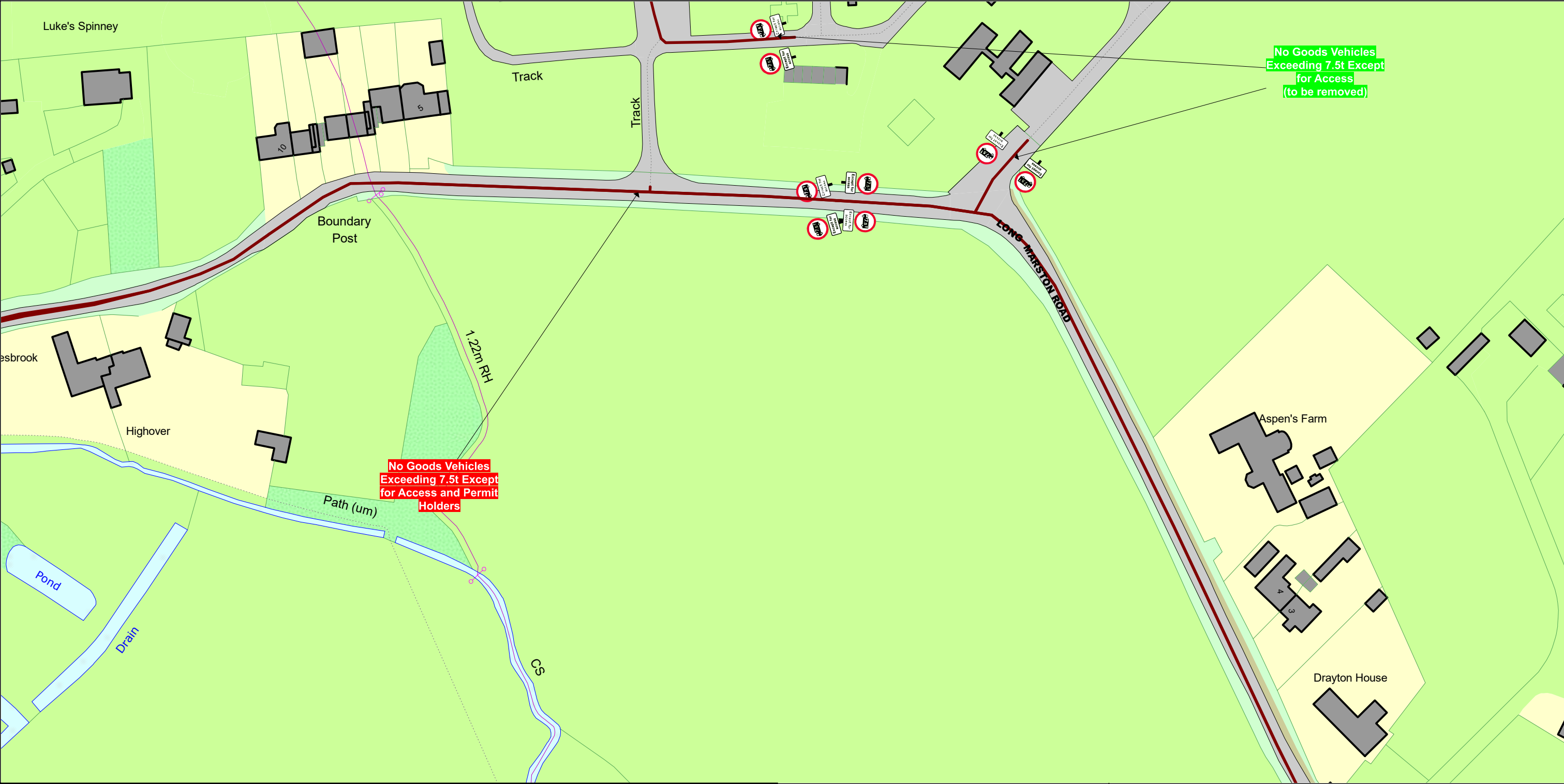
Sheet Active From: 18/07/2025

The Buckinghamshire Council (Traffic Movement) Order 2021



<p>SCALE - 1 : 1250 at A3 size</p> <p>NOTE: SEE MOVING MAP SCHEDULE LEGEND FOR RESTRICTIONS DISPLAYED</p> <p>This map is reproduced from Ordnance Survey material with the permission of Ordnance Survey on behalf of the Controller of Her Majesty's Stationery Office © Crown Copyright. Unauthorised reproduction infringes Crown copyright and may lead to prosecution or civil proceedings. Buckinghamshire Council Licence No: 100021529 2025</p> <p></p> <p></p>	<p></p>	<p>Status: PROPOSED</p> <p>Tile Reference: Tile Ref: D073</p> <p>Sheet Revision Number: 1</p> <p>Sheet Active From: 18/07/2025</p>
---	---------	--

The Buckinghamshire Council (Traffic Movement) Order 2021

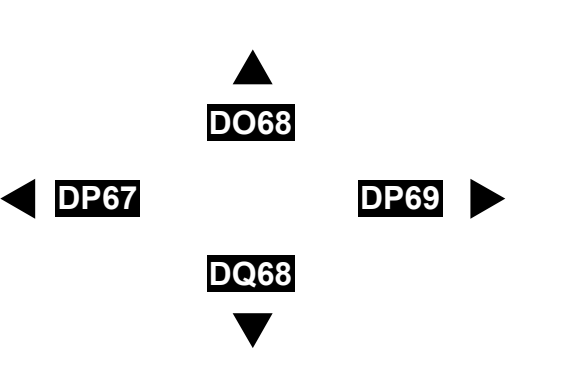


SCALE - 1 : 1250 at A3 size

NOTE: SEE MOVING MAP SCHEDULE LEGEND FOR RESTRICTIONS DISPLAYED

This map is reproduced from Ordnance Survey material with the permission of Ordnance Survey on behalf of the Controller of Her Majesty's Stationery Office © Crown Copyright. Unauthorised reproduction infringes Crown copyright and may lead to prosecution or civil proceedings.
Buckinghamshire Council
Licence No: 100021529 2025

Buckinghamshire Council



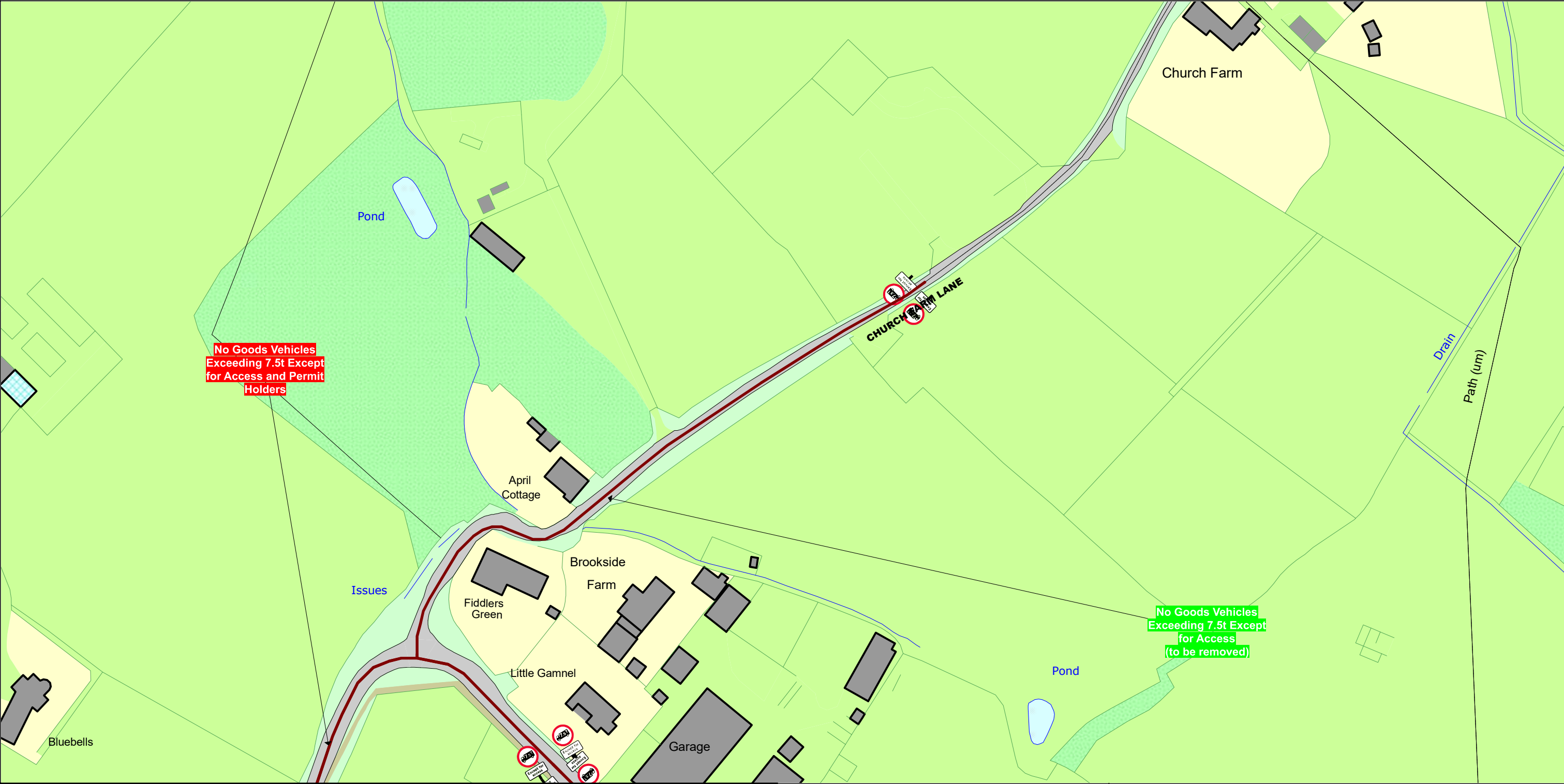
Status: PROPOSED


Tile Reference: Tile Ref: DP68

Sheet Revision Number: 2

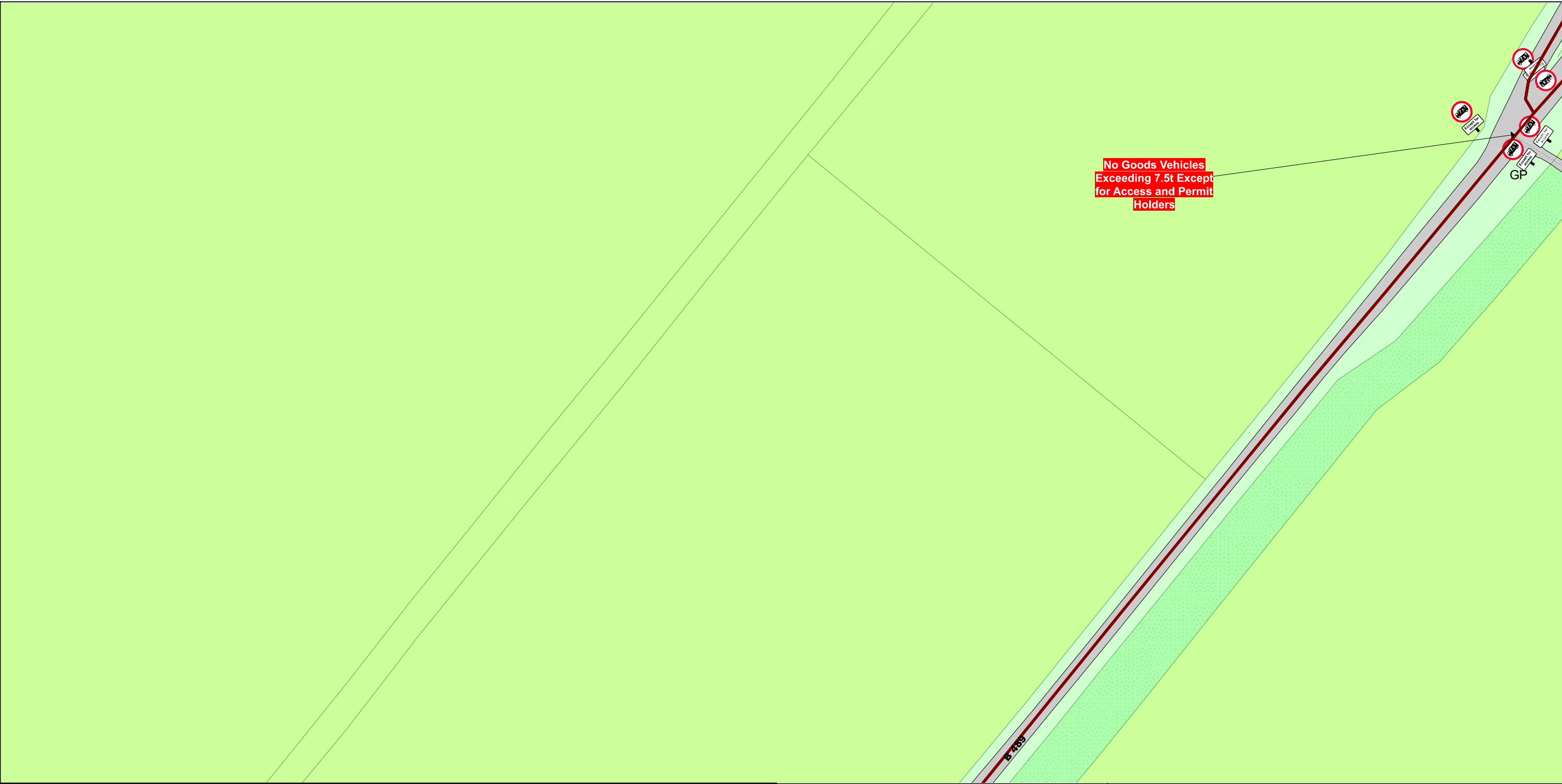
Sheet Active From: 18/07/2025

The Buckinghamshire Council (Traffic Movement) Order 2021



<p>SCALE - 1 : 1250 at A3 size</p> <p>NOTE: SEE MOVING MAP SCHEDULE LEGEND FOR RESTRICTIONS DISPLAYED</p> <p>This map is reproduced from Ordnance Survey material with the permission of Ordnance Survey on behalf of the Controller of Her Majesty's Stationery Office © Crown Copyright. Unauthorised reproduction infringes Crown copyright and may lead to prosecution or civil proceedings. Buckinghamshire Council Licence No: 100021529 2025</p>  		<p>Status: PROPOSED</p> <p>Tile Reference: Tile Ref: DP69</p> <p>Sheet Revision Number: 3</p> <p>Sheet Active From: 18/07/2025</p>
--	---	--

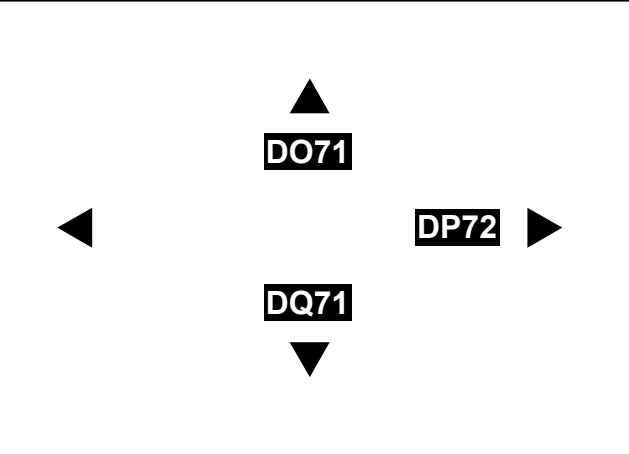
The Buckinghamshire Council (Traffic Movement) Order 2021



SCALE - 1 : 1250 at A3 size

This map is reproduced from Ordnance Survey material with the permission of Ordnance Survey on behalf of the Controller of Her Majesty's Stationery Office © Crown Copyright. Unauthorised reproduction infringes Crown copyright and may lead to prosecution or civil proceedings.
Buckinghamshire Council
Licence No: 100021529 2025

NOTE: SEE MOVING MAP SCHEDULE LEGEND FOR RESTRICTIONS DISPLAYED



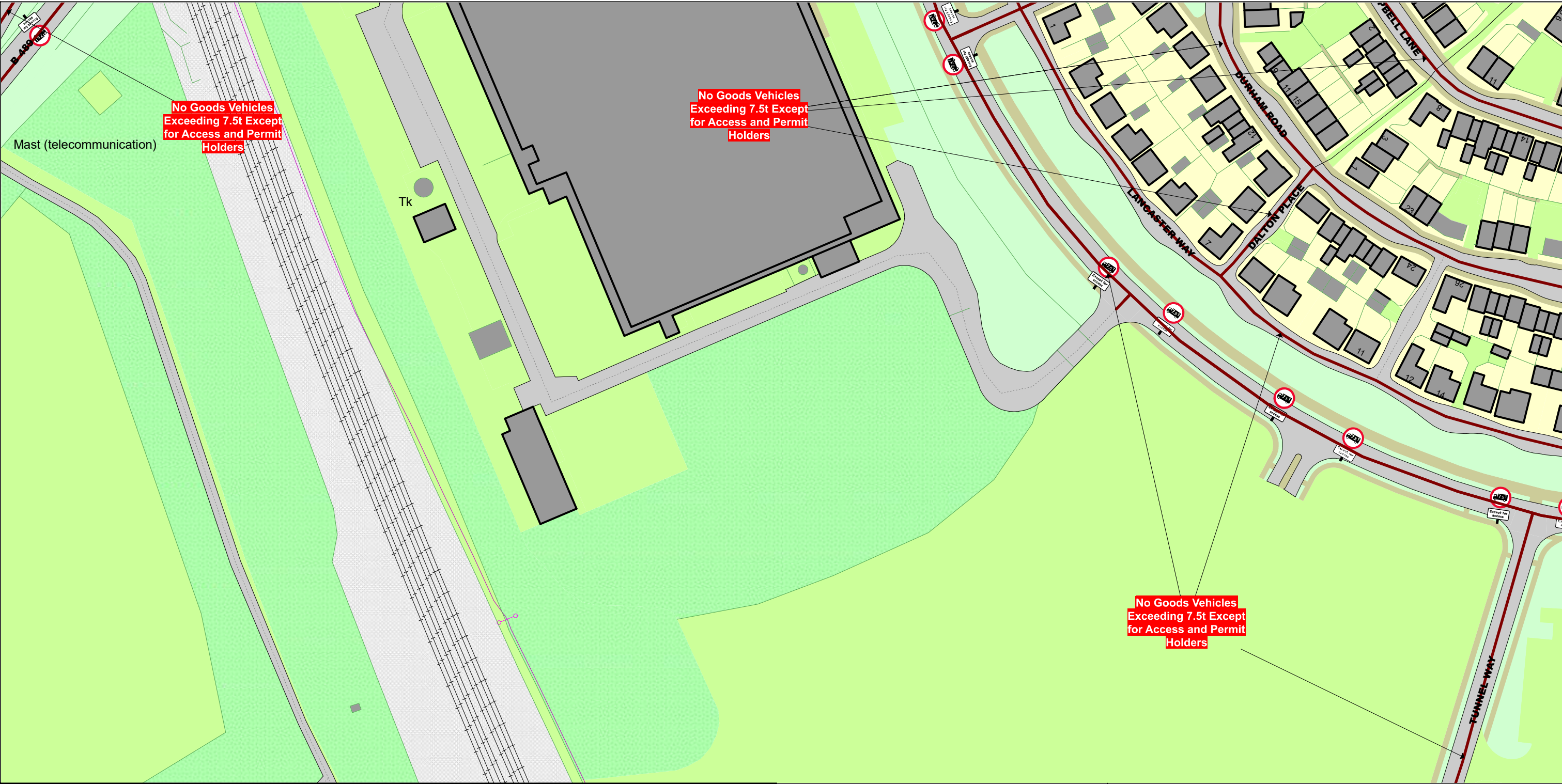
Status: PROPOSED

Tile Reference: Tile Ref: DP71

Sheet Revision Number: 2

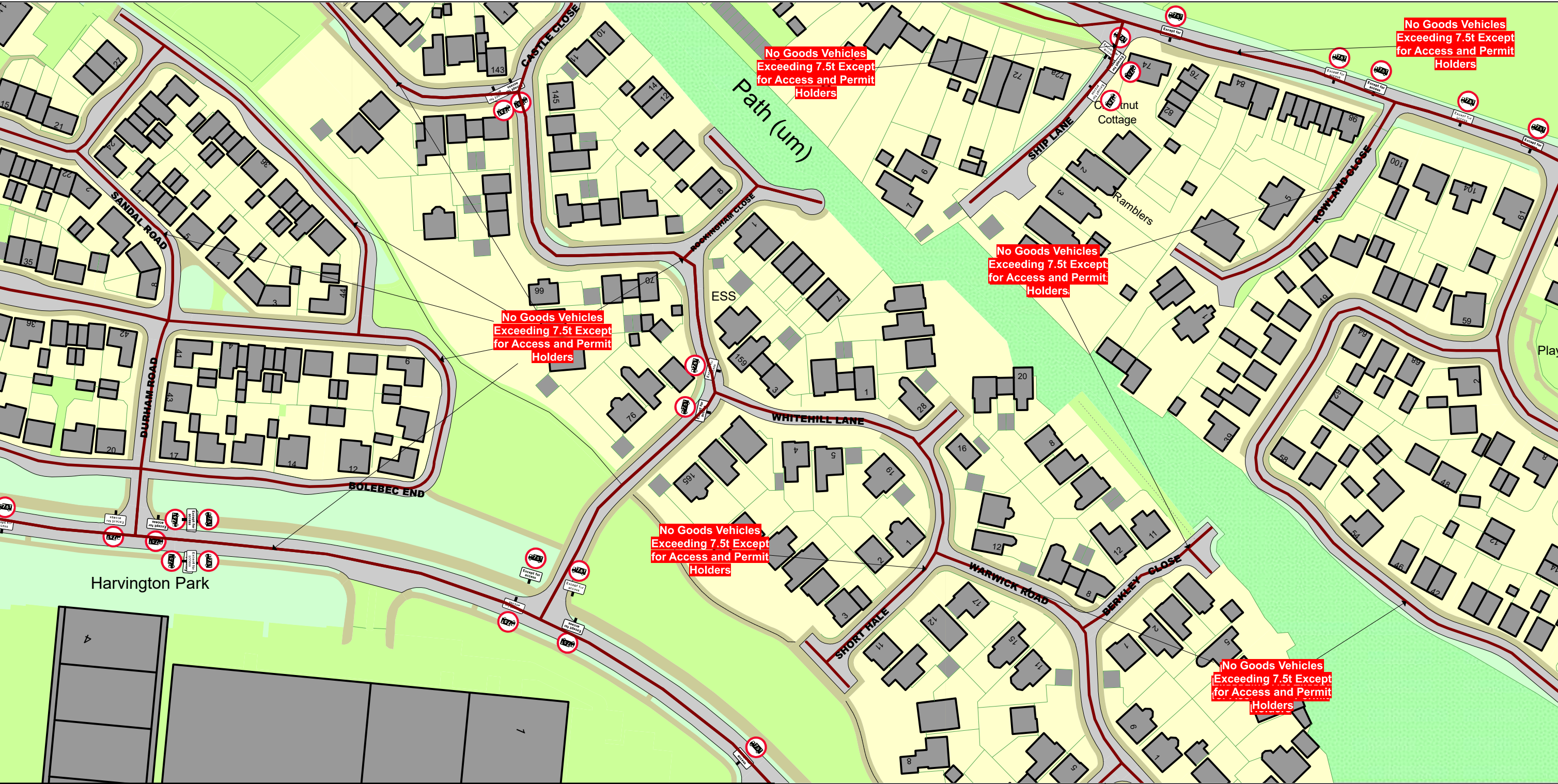
Sheet Active From: 18/07/2025

The Buckinghamshire Council (Traffic Movement) Order 2021



<p>SCALE - 1 : 1250 at A3 size</p> <p>NOTE: SEE MOVING MAP SCHEDULE LEGEND FOR RESTRICTIONS DISPLAYED</p> <p>This map is reproduced from Ordnance Survey material with the permission of Ordnance Survey on behalf of the Controller of Her Majesty's Stationery Office © Crown Copyright. Unauthorised reproduction infringes Crown copyright and may lead to prosecution or civil proceedings. Buckinghamshire Council Licence No: 100021529 2025</p>		<p>Status: PROPOSED</p> <p>Tile Reference: Tile Ref: DP72</p> <p>Sheet Revision Number: 2</p> <p>Sheet Active From: 18/07/2025</p>
--	--	--


The Buckinghamshire Council (Traffic Movement) Order 2021

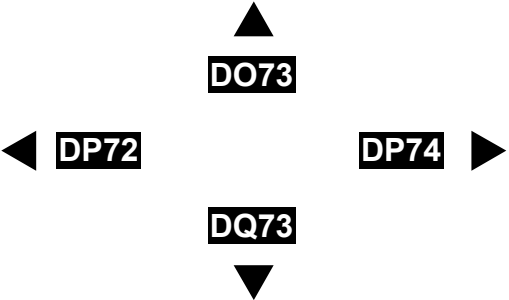


SCALE - 1 : 1250 at A3 size

NOTE: SEE MOVING MAP SCHEDULE LEGEND FOR RESTRICTIONS DISPLAYED

This map is reproduced from Ordnance Survey material with the permission of Ordnance Survey on behalf of the Controller of Her Majesty's Stationery Office © Crown Copyright. Unauthorised reproduction infringes Crown copyright and may lead to prosecution or civil proceedings.
Buckinghamshire Council
Licence No: 100021529 2025





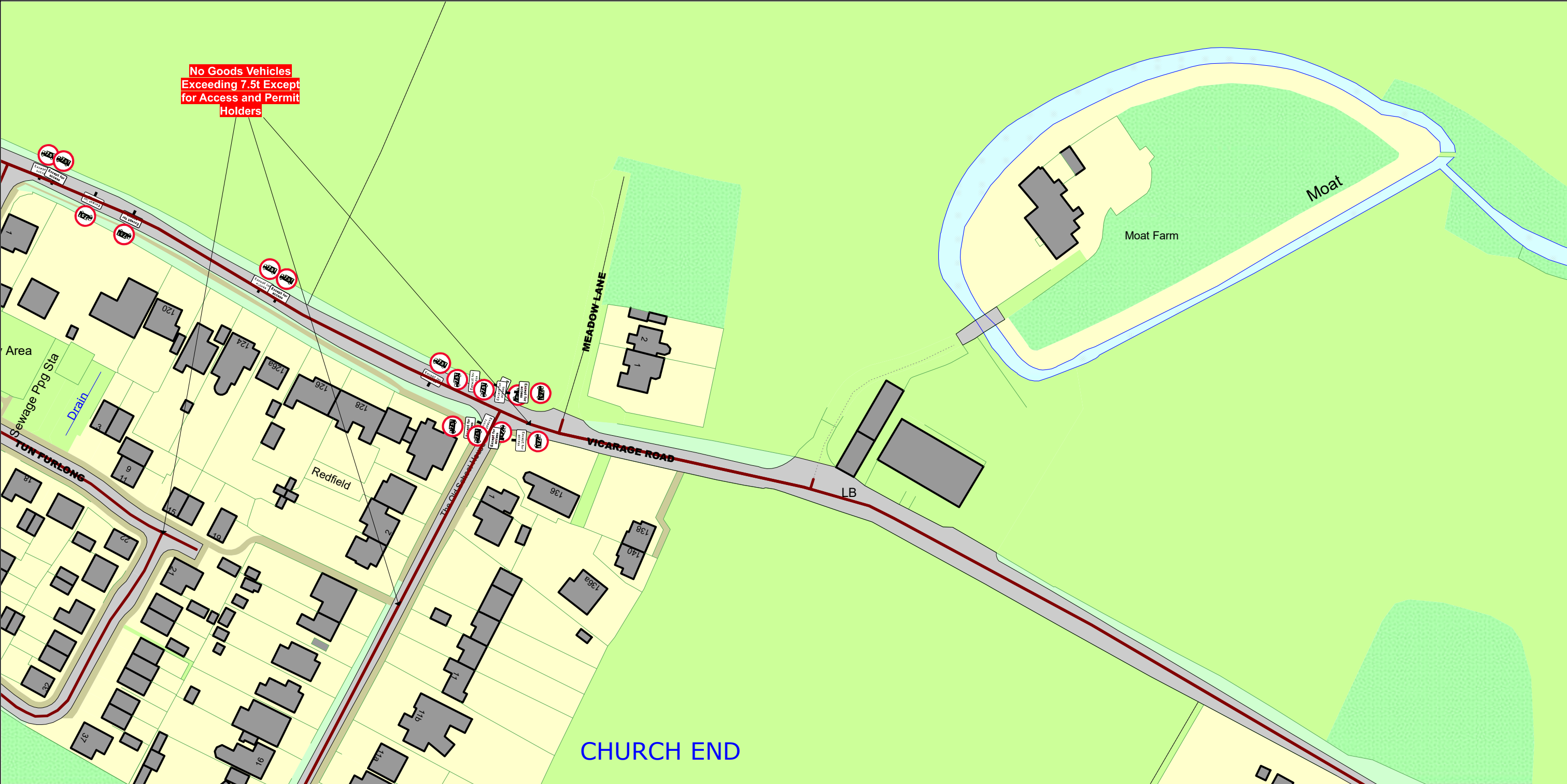
Status: PROPOSED

Tile Reference: Tile Ref: DP73

Sheet Revision Number: 1

Sheet Active From: 18/07/2025

The Buckinghamshire Council (Traffic Movement) Order 2021

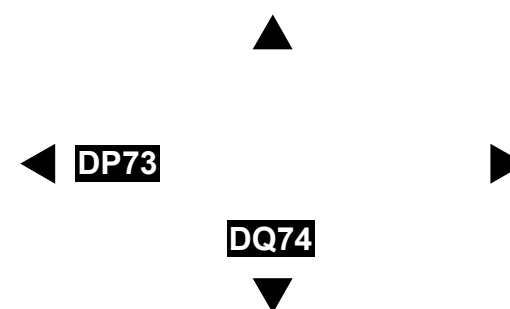


SCALE -1 : 1250 at A3 size

NOTE: SEE MOVING MAP SCHEDULE LEGEND FOR RESTRICTIONS DISPLAYED



This map is reproduced from Ordnance Survey material with the permission of Ordnance Survey on behalf of the Controller of Her Majesty's Stationery Office © Crown Copyright. Unauthorised reproduction infringes Crown copyright and may lead to prosecution or civil proceedings.
Buckinghamshire Council
Licence No: 100021529 2025



Status: PROPOSED

Tile Reference: Tile Ref: DP74

Sheet Revision Number: 1

Sheet Active From: 18/07/2025

The Buckinghamshire Council (Traffic Movement) Order 2021



SCALE - 1 : 1250

at A3 size

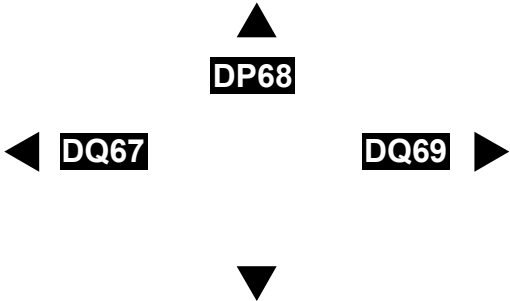
NOTE: SEE MOVING MAP SCHEDULE LEGEND FOR RESTRICTIONS DISPLAYED



This map is reproduced from Ordnance Survey material with the permission of Ordnance Survey on behalf of the Controller of Her Majesty's Stationery Office © Crown Copyright. Unauthorised reproduction infringes Crown copyright and may lead to prosecution or civil proceedings. Buckinghamshire Council Licence No: 100021529 2025



Buckinghamshire Council



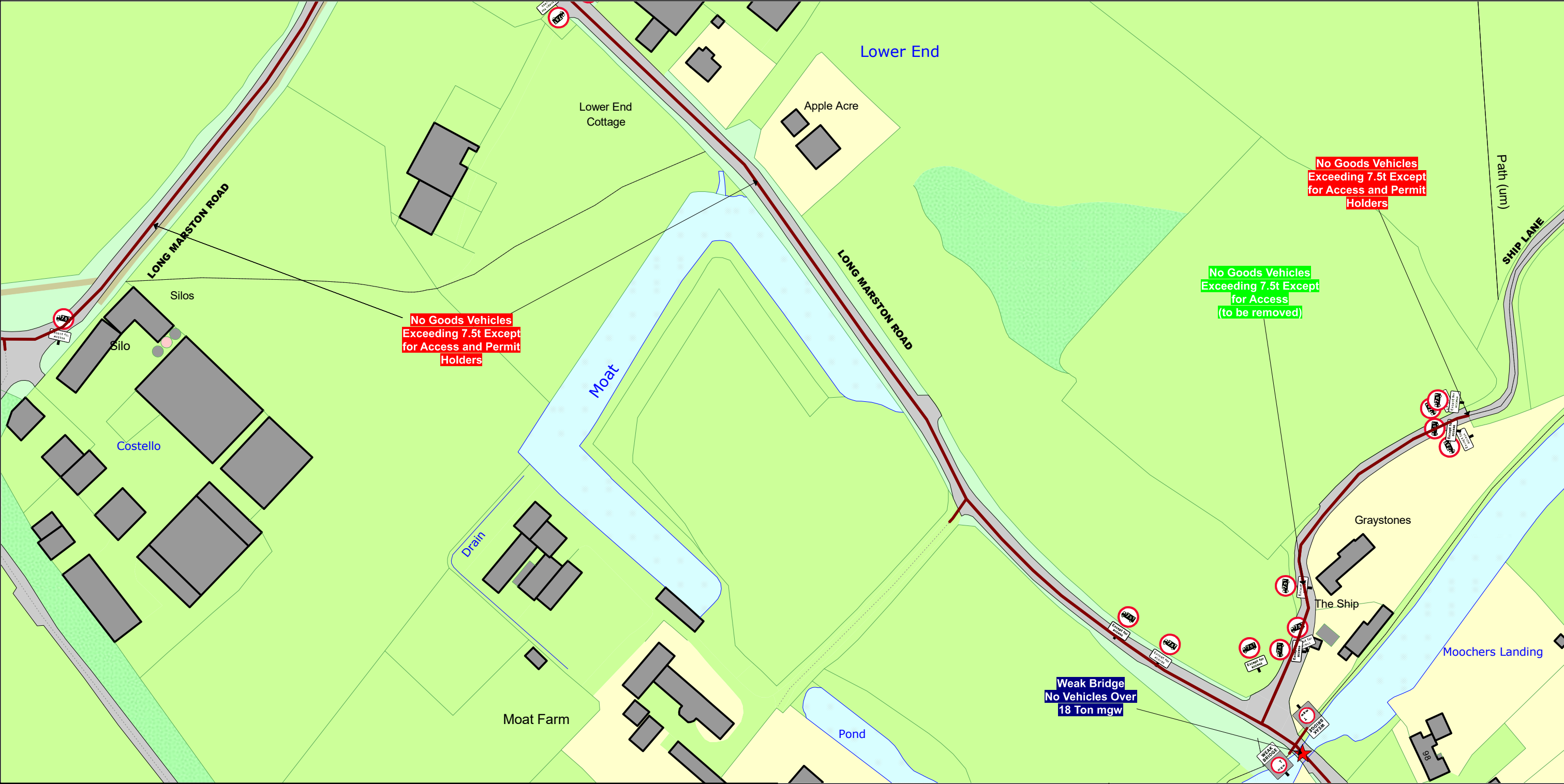
Status: PROPOSED



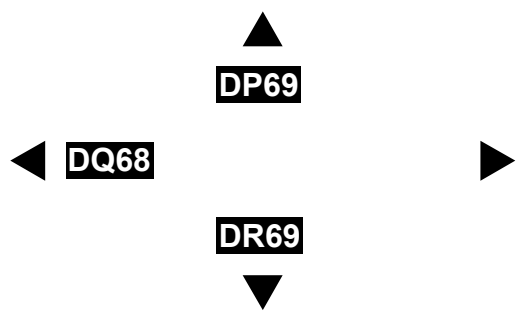
Tile Reference: Tile Ref: DQ68

Sheet Revision Number: 2

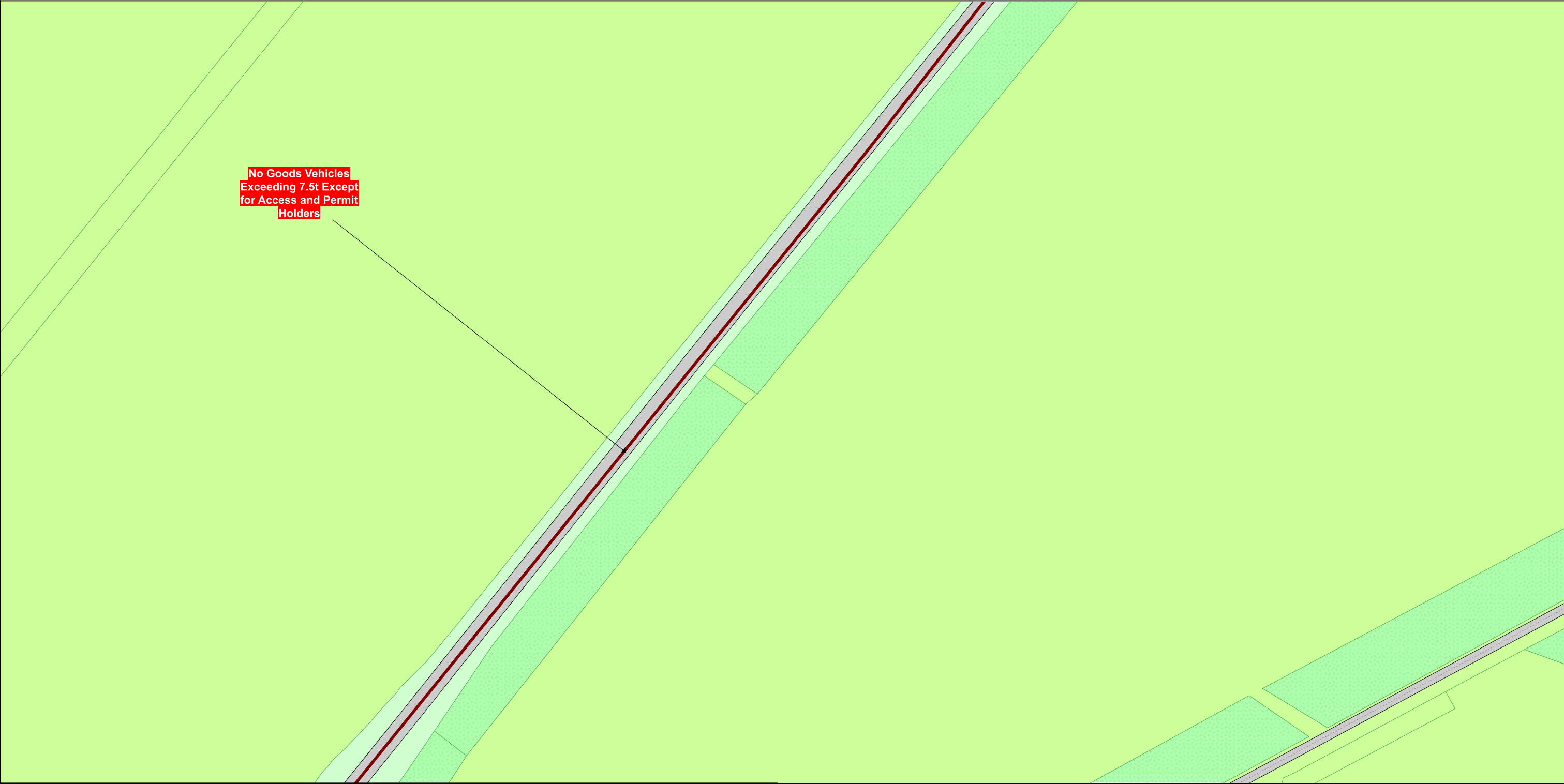
Sheet Active From: 18/07/2025

The Buckinghamshire Council (Traffic Movement) Order 2021



<p>SCALE - 1 : 1250 at A3 size</p> <p>NOTE: SEE MOVING MAP SCHEDULE LEGEND FOR RESTRICTIONS DISPLAYED</p> <p>This map is reproduced from Ordnance Survey material with the permission of Ordnance Survey on behalf of the Controller of Her Majesty's Stationery Office © Crown Copyright. Unauthorised reproduction infringes Crown copyright and may lead to prosecution or civil proceedings. Buckinghamshire Council Licence No: 100021529 2025</p>  		<p>Status: PROPOSED</p> <p>Tile Reference: Tile Ref: DQ69</p> <p>Sheet Revision Number: 3</p> <p>Sheet Active From: 18/07/2025</p>
--	---	--

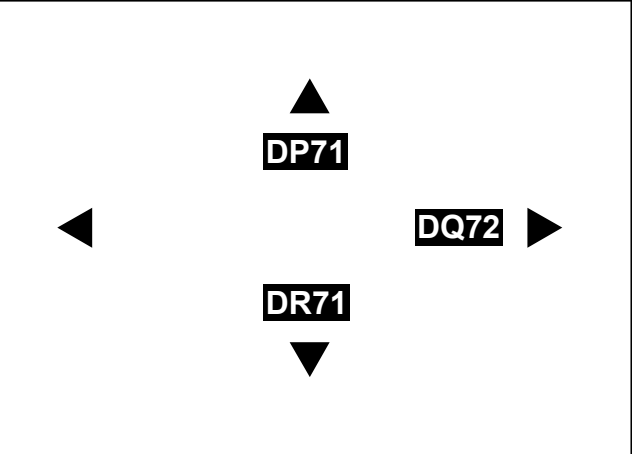
The Buckinghamshire Council (Traffic Movement) Order 2021



SCALE - 1 : 1250 at A3 size

This map is reproduced from Ordnance Survey material with the permission of Ordnance Survey on behalf of the Controller of Her Majesty's Stationery Office © Crown Copyright. Unauthorised reproduction infringes Crown copyright and may lead to prosecution or civil proceedings.
Buckinghamshire Council
Licence No: 100021529 2025

NOTE: SEE MOVING MAP SCHEDULE LEGEND FOR RESTRICTIONS DISPLAYED



Status: PROPOSED

Tile Reference: Tile Ref: DQ71

Sheet Revision Number: 2

Sheet Active From: 18/07/2025

The Buckinghamshire Council (Traffic Movement) Order 2021



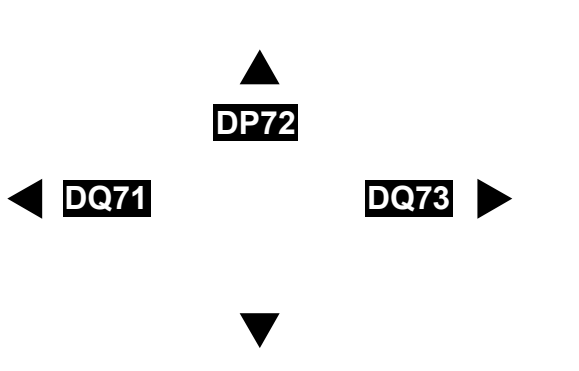
SCALE - 1 : 1250

at A3 size

This map is reproduced from Ordnance Survey material with the permission of Ordnance Survey on behalf of the Controller of Her Majesty's Stationery Office © Crown Copyright. Unauthorised reproduction infringes Crown copyright and may lead to prosecution or civil proceedings.
Buckinghamshire Council
Licence No: 100021529 2025

Buckinghamshire Council

NOTE: SEE MOVING MAP SCHEDULE LEGEND FOR RESTRICTIONS DISPLAYED



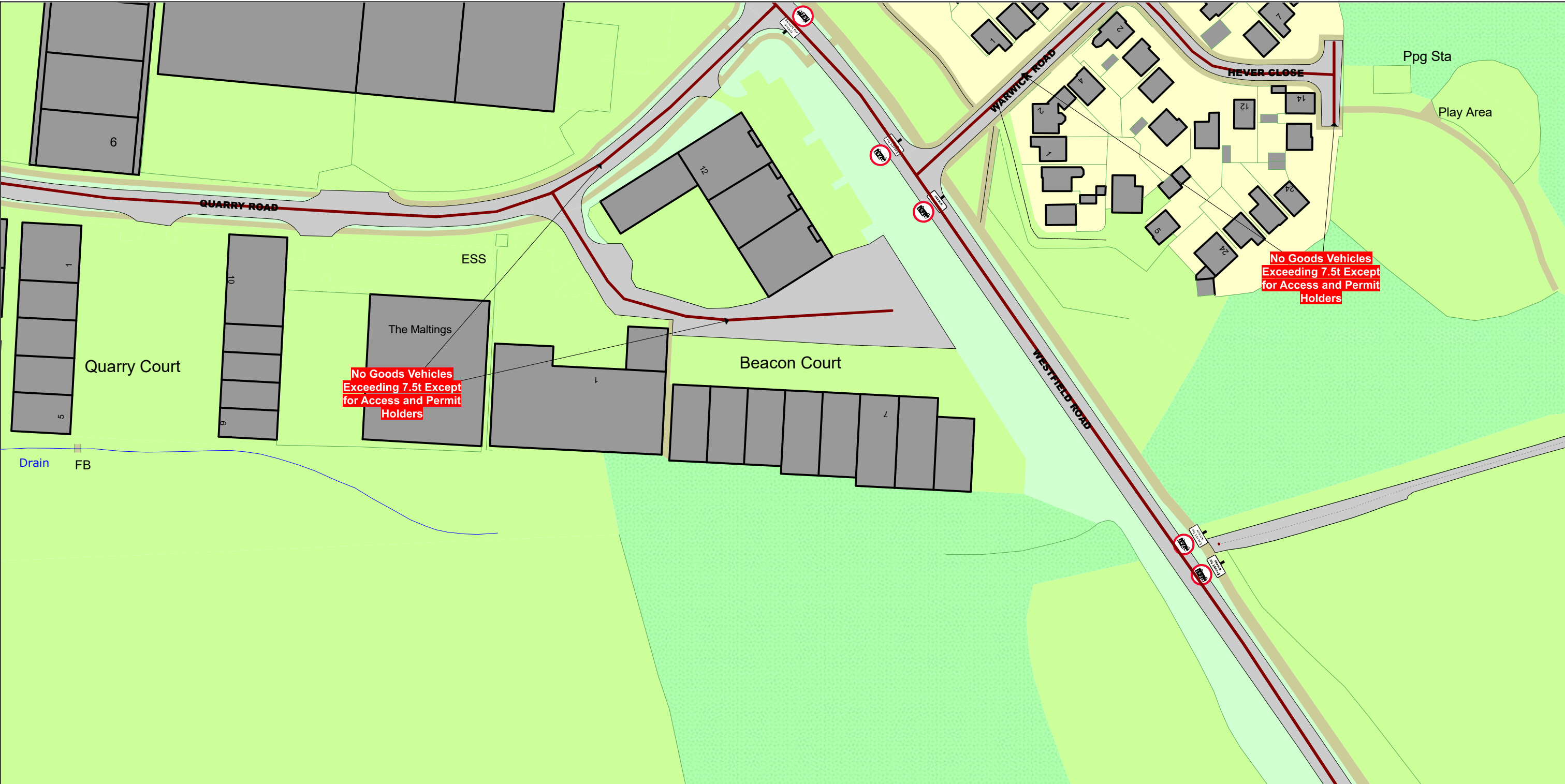
Status: PROPOSED

Tile Reference: Tile Ref: DQ72

Sheet Revision Number: 1

Sheet Active From: 18/07/2025

The Buckinghamshire Council (Traffic Movement) Order 2021



SCALE -1 : 1250 at A3 size

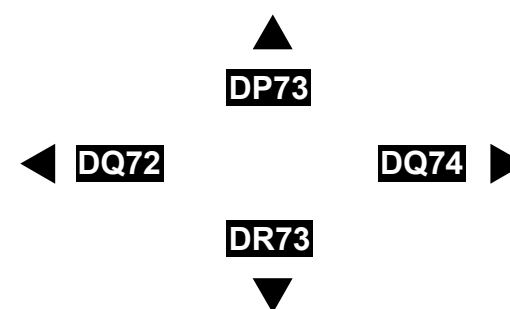
NOTE: SEE MOVING MAP SCHEDULE LEGEND FOR RESTRICTIONS DISPLAYED



This map is reproduced from Ordnance Survey material with the permission of Ordnance Survey on behalf of the Controller of Her Majesty's Stationery Office © Crown Copyright. Unauthorised reproduction infringes Crown copyright and may lead to prosecution or civil proceedings.
Buckinghamshire Council
Licence No: 100021529 2025



**Buckinghamshire
Council**



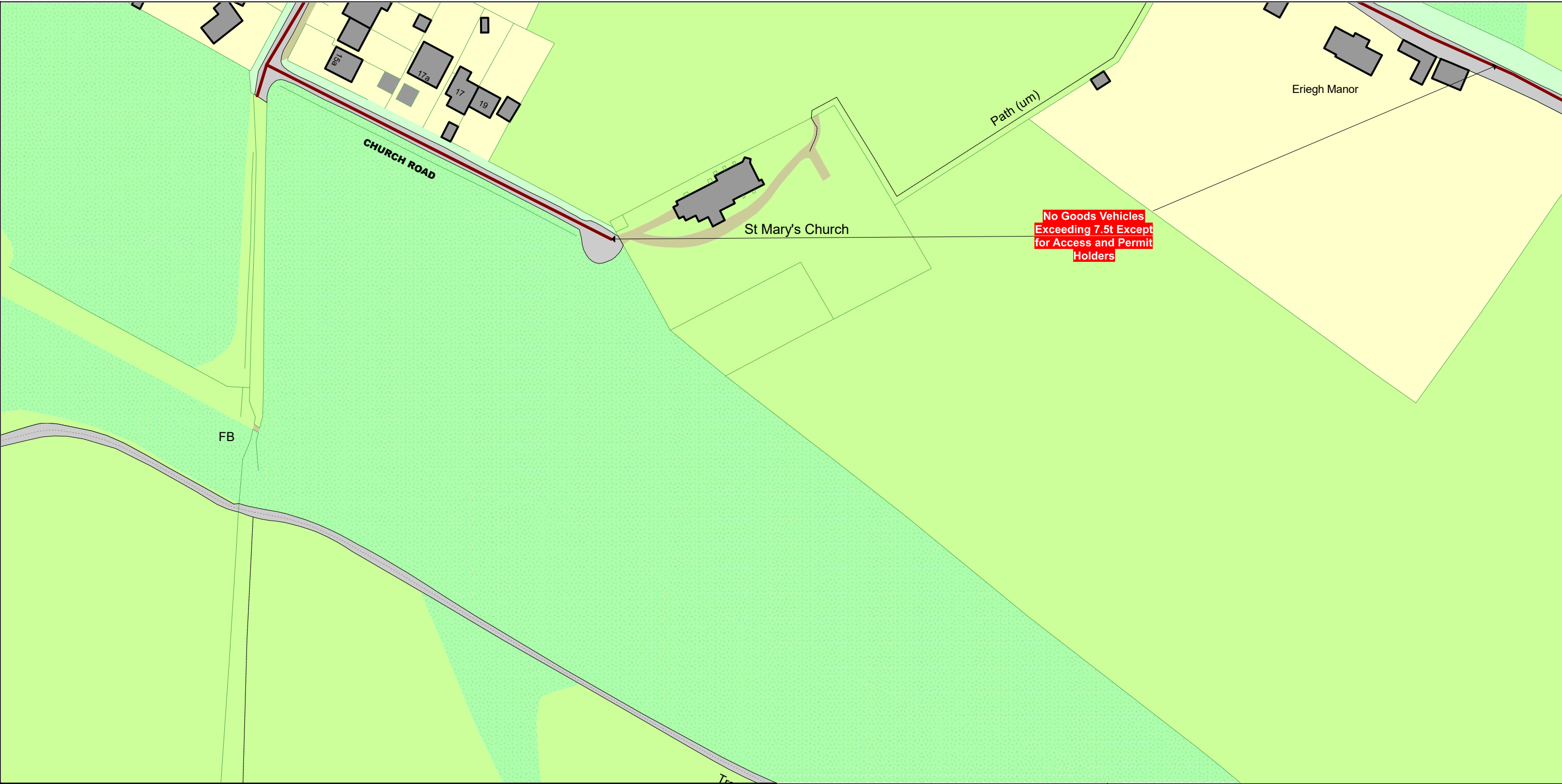
Status: PROPOSED



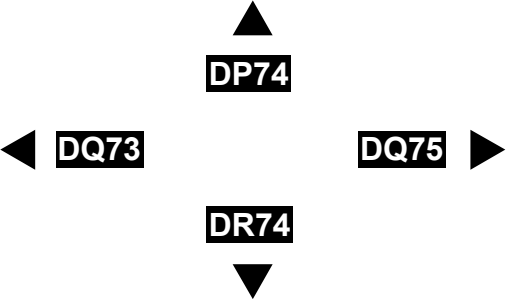
Tile Reference: Tile Ref: DQ73

Sheet Revision Number: 1

Sheet Active From: 18/07/2025



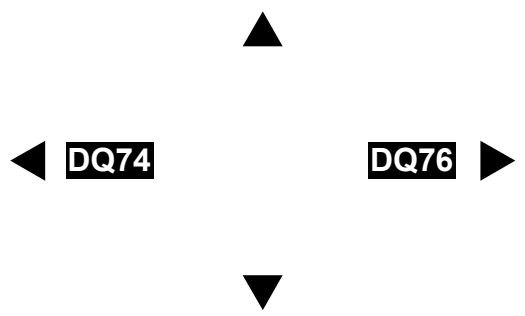
The Buckinghamshire Council (Traffic Movement) Order 2021



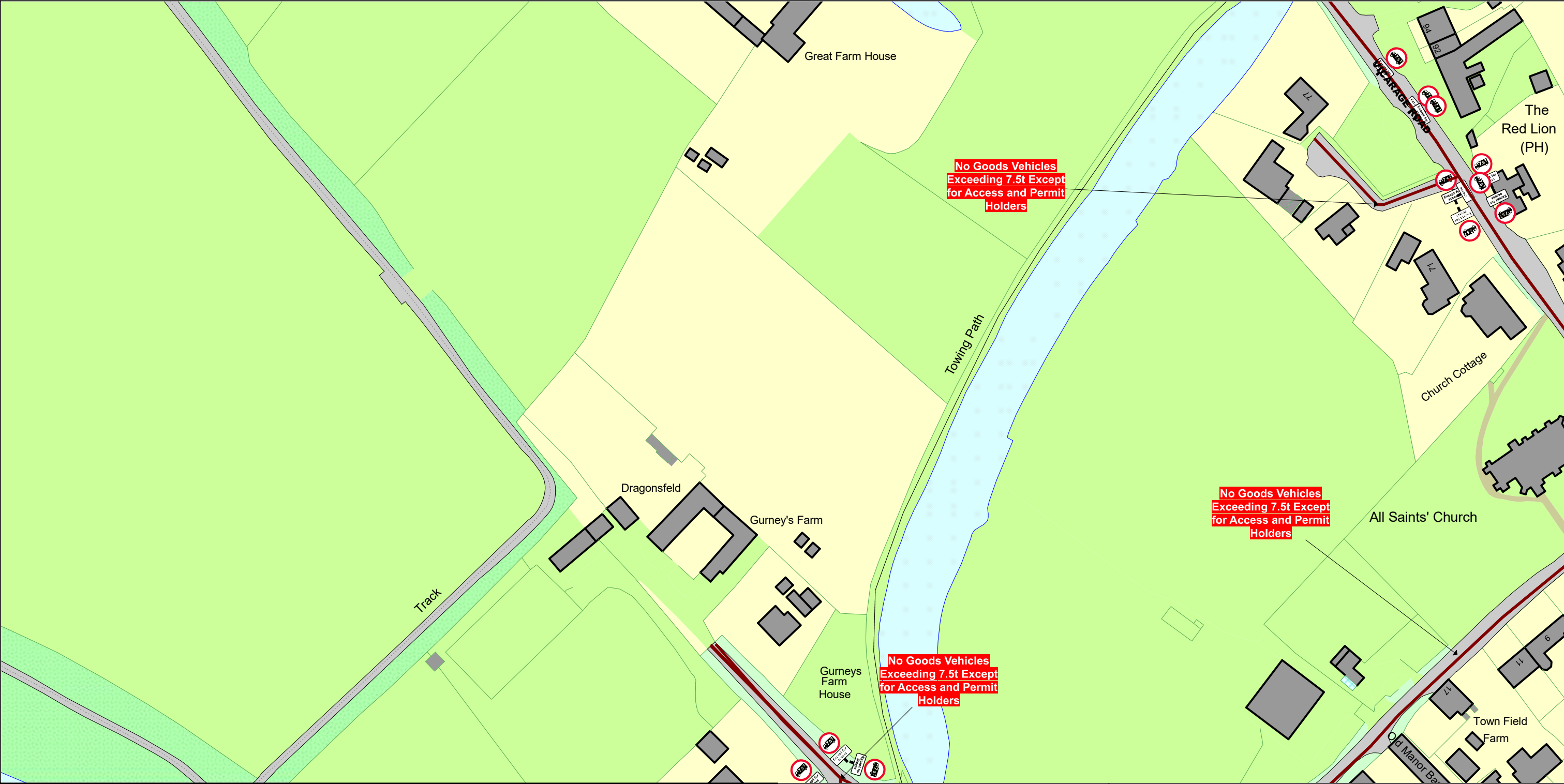
<p>SCALE - 1 : 1250 at A3 size</p> <p>NOTE: SEE MOVING MAP SCHEDULE LEGEND FOR RESTRICTIONS DISPLAYED</p> <div><p>This map is reproduced from Ordnance Survey material with the permission of Ordnance Survey on behalf of the Controller of Her Majesty's Stationery Office © Crown Copyright. Unauthorised reproduction infringes Crown copyright and may lead to prosecution or civil proceedings. Buckinghamshire Council Licence No: 100021529 2025</p></div>	<div></div>	<p>Status: PROPOSED</p> <p>Tile Reference: Tile Ref: DQ74</p> <p>Sheet Revision Number: 1</p> <p>Sheet Active From: 18/07/2025</p>
--	--	--

The Buckinghamshire Council (Traffic Movement) Order 2021



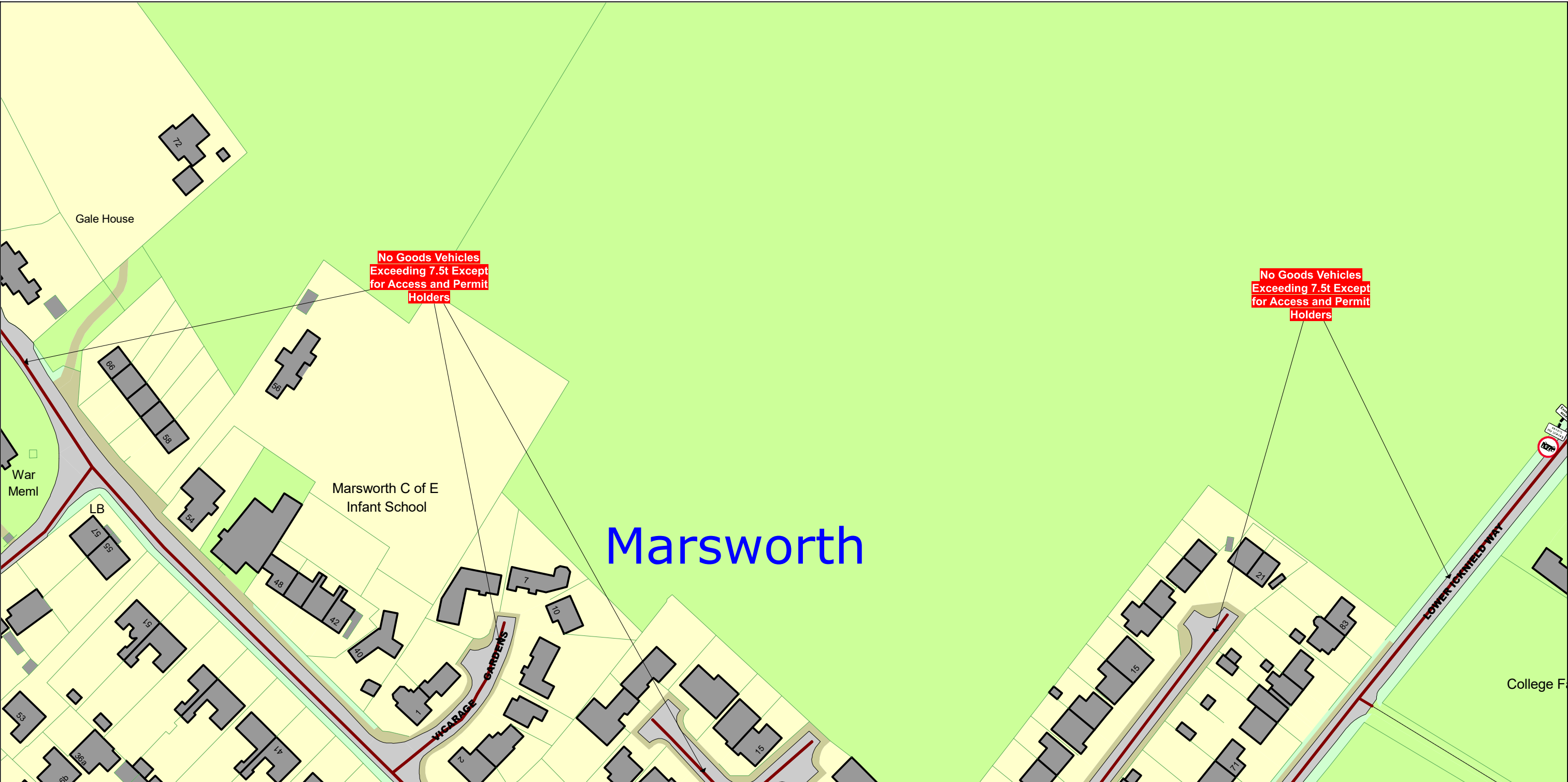
<p>SCALE - 1 : 1250 at A3 size</p> <p>NOTE: SEE MOVING MAP SCHEDULE LEGEND FOR RESTRICTIONS DISPLAYED</p> <p>This map is reproduced from Ordnance Survey material with the permission of Ordnance Survey on behalf of the Controller of Her Majesty's Stationery Office © Crown Copyright. Unauthorised reproduction infringes Crown copyright and may lead to prosecution or civil proceedings. Buckinghamshire Council Licence No: 100021529 2025</p>  		<p>Status: PROPOSED</p> <p>Tile Reference: Tile Ref: DQ75</p> <p>Sheet Revision Number: 1</p> <p>Sheet Active From: 18/07/2025</p>
---	---	--

The Buckinghamshire Council (Traffic Movement) Order 2021



<p>SCALE - 1 : 1250 at A3 size</p> <p>NOTE: SEE MOVING MAP SCHEDULE LEGEND FOR RESTRICTIONS DISPLAYED</p> <p>This map is reproduced from Ordnance Survey material with the permission of Ordnance Survey on behalf of the Controller of Her Majesty's Stationery Office © Crown Copyright. Unauthorised reproduction infringes Crown copyright and may lead to prosecution or civil proceedings. Buckinghamshire Council Licence No: 100021529 2025</p>  		<p>Status: PROPOSED</p> <p>Tile Reference: Tile Ref: DR69</p> <p>Sheet Revision Number: 3</p> <p>Sheet Active From: 18/07/2025</p>
---	---	--

The Buckinghamshire Council (Traffic Movement) Order 2021

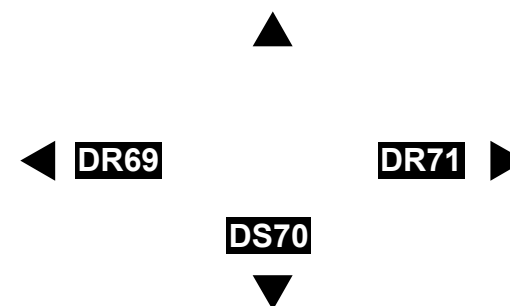


SCALE -1 : 1250 at A3 size

NOTE: SEE MOVING MAP SCHEDULE LEGEND FOR RESTRICTIONS DISPLAYED



This map is reproduced from Ordnance Survey material with the permission of Ordnance Survey on behalf of the Controller of Her Majesty's Stationery Office © Crown Copyright. Unauthorised reproduction infringes Crown copyright and may lead to prosecution or civil proceedings.
Buckinghamshire Council
Licence No: 100021529 2025



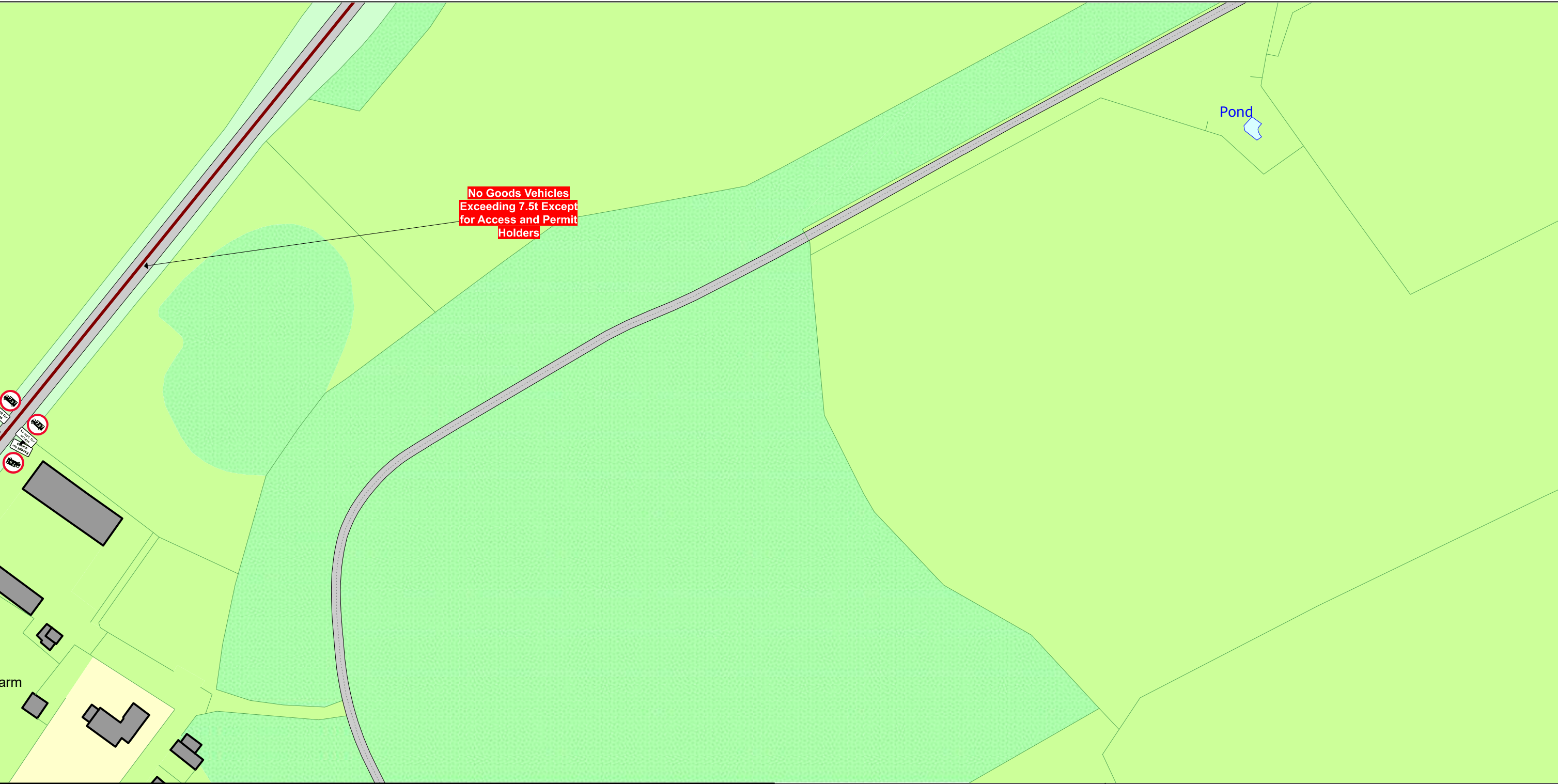
Status: PROPOSED

Tile Reference: Tile Ref: DR70

Sheet Revision Number: 3

Sheet Active From: 18/07/2025

The Buckinghamshire Council (Traffic Movement) Order 2021



<p>SCALE - 1 : 1250 at A3 size</p> <p>NOTE: SEE MOVING MAP SCHEDULE LEGEND FOR RESTRICTIONS DISPLAYED</p> <p>This map is reproduced from Ordnance Survey material with the permission of Ordnance Survey on behalf of the Controller of Her Majesty's Stationery Office © Crown Copyright. Unauthorised reproduction infringes Crown copyright and may lead to prosecution or civil proceedings. Buckinghamshire Council Licence No: 100021529 2025</p>		<p>Status: PROPOSED</p> <p>Tile Reference: Tile Ref: DR71</p> <p>Sheet Revision Number: 2</p> <p>Sheet Active From: 18/07/2025</p>
---	--	--

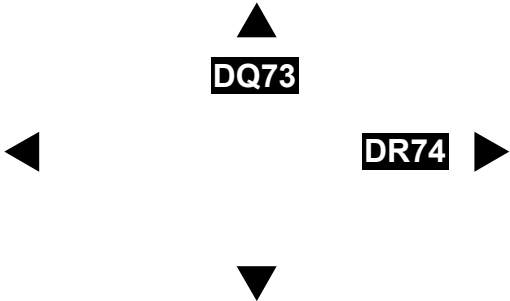
The Buckinghamshire Council (Traffic Movement) Order 2021



SCALE - 1 : 1250 at A3 size NOTE: SEE MOVING MAP SCHEDULE LEGEND FOR RESTRICTIONS DISPLAYED



This map is reproduced from Ordnance Survey material with the permission of Ordnance Survey on behalf of the Controller of Her Majesty's Stationery Office © Crown Copyright. Unauthorised reproduction infringes Crown copyright and may lead to prosecution or civil proceedings. Buckinghamshire Council Licence No: 100021529 2025



Status: PROPOSED

Tile Reference: Tile Ref: DR73

Sheet Revision Number: 1

Sheet Active From: 18/07/2025

The Buckinghamshire Council (Traffic Movement) Order 2021



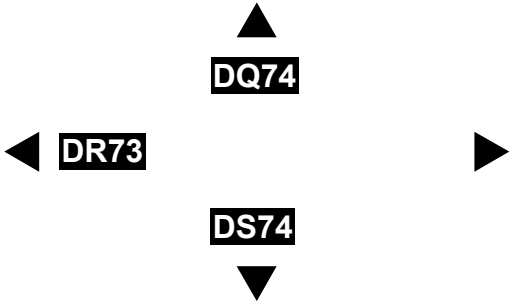
SCALE - 1 : 1250

at A3 size

NOTE: SEE MOVING MAP SCHEDULE LEGEND FOR RESTRICTIONS DISPLAYED



This map is reproduced from Ordnance Survey material with the permission of Ordnance Survey on behalf of the Controller of Her Majesty's Stationery Office © Crown Copyright. Unauthorised reproduction infringes Crown copyright and may lead to prosecution or civil proceedings. Buckinghamshire Council Licence No: 100021529 2025



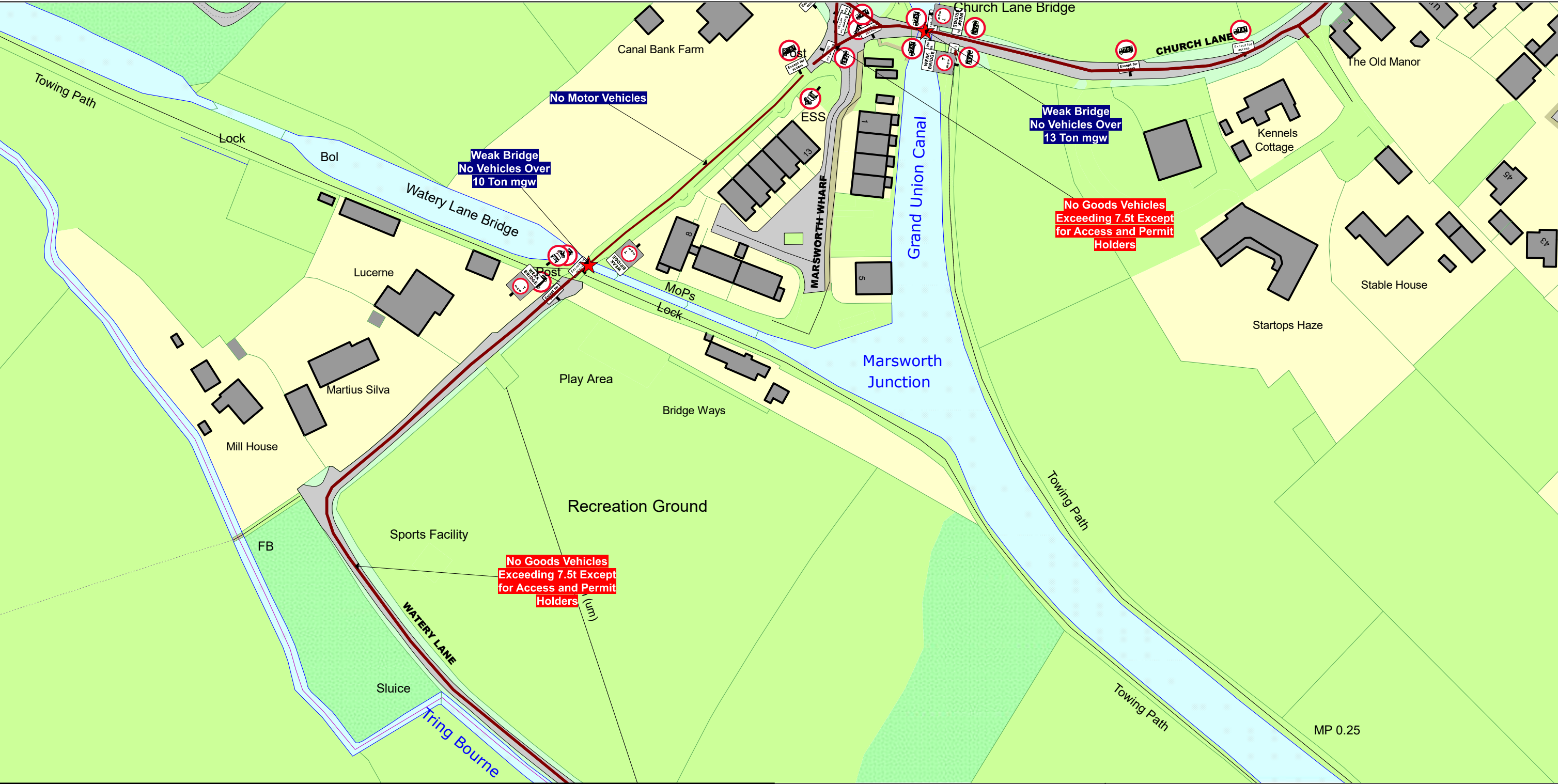
Status: PROPOSED



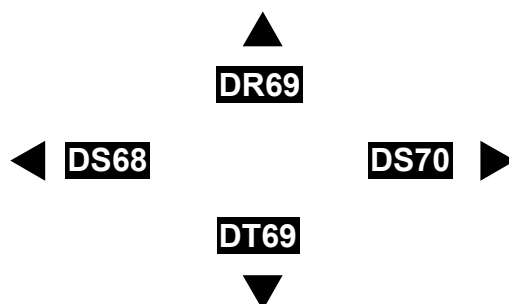
Tile Reference: Tile Ref: DR74

Sheet Revision Number: 1

Sheet Active From: 18/07/2025

The Buckinghamshire Council (Traffic Movement) Order 2021

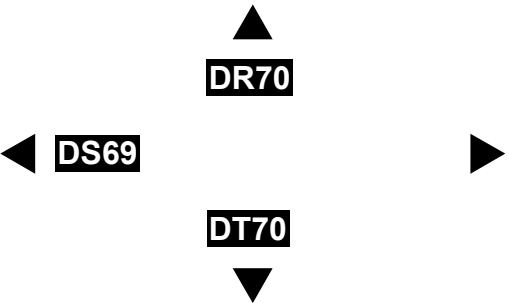


<p>SCALE - 1 : 1250 at A3 size</p> 	<p>NOTE: SEE MOVING MAP SCHEDULE LEGEND FOR RESTRICTIONS DISPLAYED</p> <p>This map is reproduced from Ordnance Survey material with the permission of Ordnance Survey on behalf of the Controller of Her Majesty's Stationery Office © Crown Copyright. Unauthorised reproduction infringes Crown copyright and may lead to prosecution or civil proceedings. Buckinghamshire Council Licence No: 100021529 2025</p> 		<p>Status: PROPOSED</p> <p>Tile Reference: Tile Ref: DS69</p> <p>Sheet Revision Number: 3</p> <p>Sheet Active From: 18/07/2025</p>
---	--	---	--

The Buckinghamshire Council (Traffic Movement) Order 2021



<p>SCALE - 1 : 1250 at A3 size</p> <p>NOTE: SEE MOVING MAP SCHEDULE LEGEND FOR RESTRICTIONS DISPLAYED</p> <p>This map is reproduced from Ordnance Survey material with the permission of Ordnance Survey on behalf of the Controller of Her Majesty's Stationery Office © Crown Copyright. Unauthorised reproduction infringes Crown copyright and may lead to prosecution or civil proceedings. Buckinghamshire Council Licence No: 100021529 2025</p>		<p>Status: PROPOSED</p> <p>Tile Reference: Tile Ref: DS70</p> <p>Sheet Revision Number: 2</p> <p>Sheet Active From: 18/07/2025</p>
---	--	--

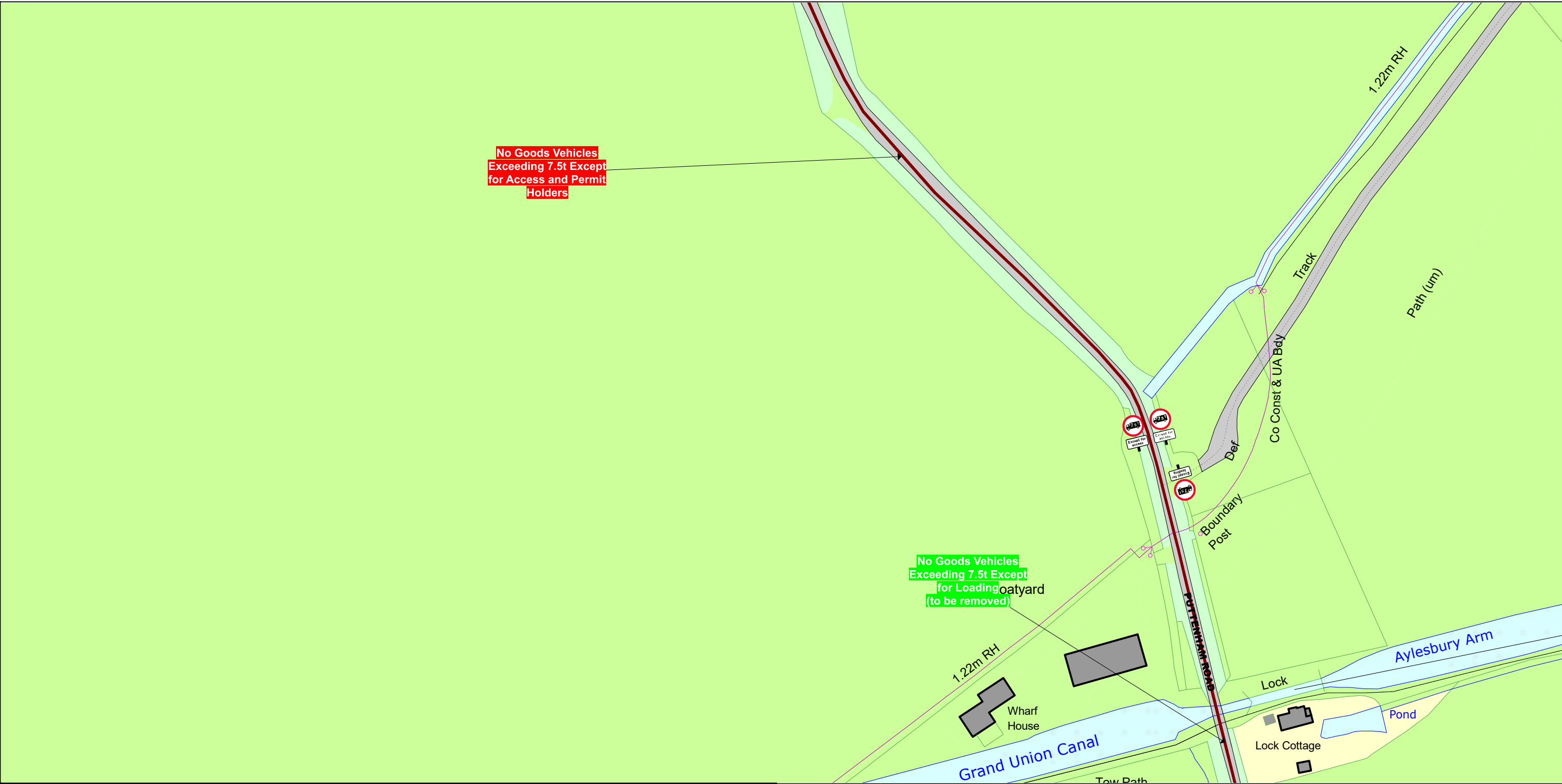


The Buckinghamshire Council (Traffic Movement) Order 2021



<p>SCALE - 1 : 1250 at A3 size</p> <p>NOTE: SEE MOVING MAP SCHEDULE LEGEND FOR RESTRICTIONS DISPLAYED</p> <p>This map is reproduced from Ordnance Survey material with the permission of Ordnance Survey on behalf of the Controller of Her Majesty's Stationery Office © Crown Copyright. Unauthorised reproduction infringes Crown copyright and may lead to prosecution or civil proceedings. Buckinghamshire Council Licence No: 100021529 2025</p> <p></p> <p></p>	<p></p>	<p>Status: PROPOSED</p> <p>Tile Reference: Tile Ref: DS74</p> <p>Sheet Revision Number: 1</p> <p>Sheet Active From: 18/07/2025</p>
--	--	--

The Buckinghamshire Council (Traffic Movement) Order 2021



SCALE - 1 : 1250

at A3 size

NOTE: SEE MOVING MAP SCHEDULE LEGEND FOR RESTRICTIONS DISPLAYED



This map is reproduced from Ordnance Survey material with the permission of Ordnance Survey on behalf of the Controller of Her Majesty's Stationery Office © Crown Copyright. Unauthorised reproduction infringes Crown copyright and may lead to prosecution or civil proceedings. Buckinghamshire Council Licence No: 100021529 2025



Buckinghamshire Council

DS63

DU63

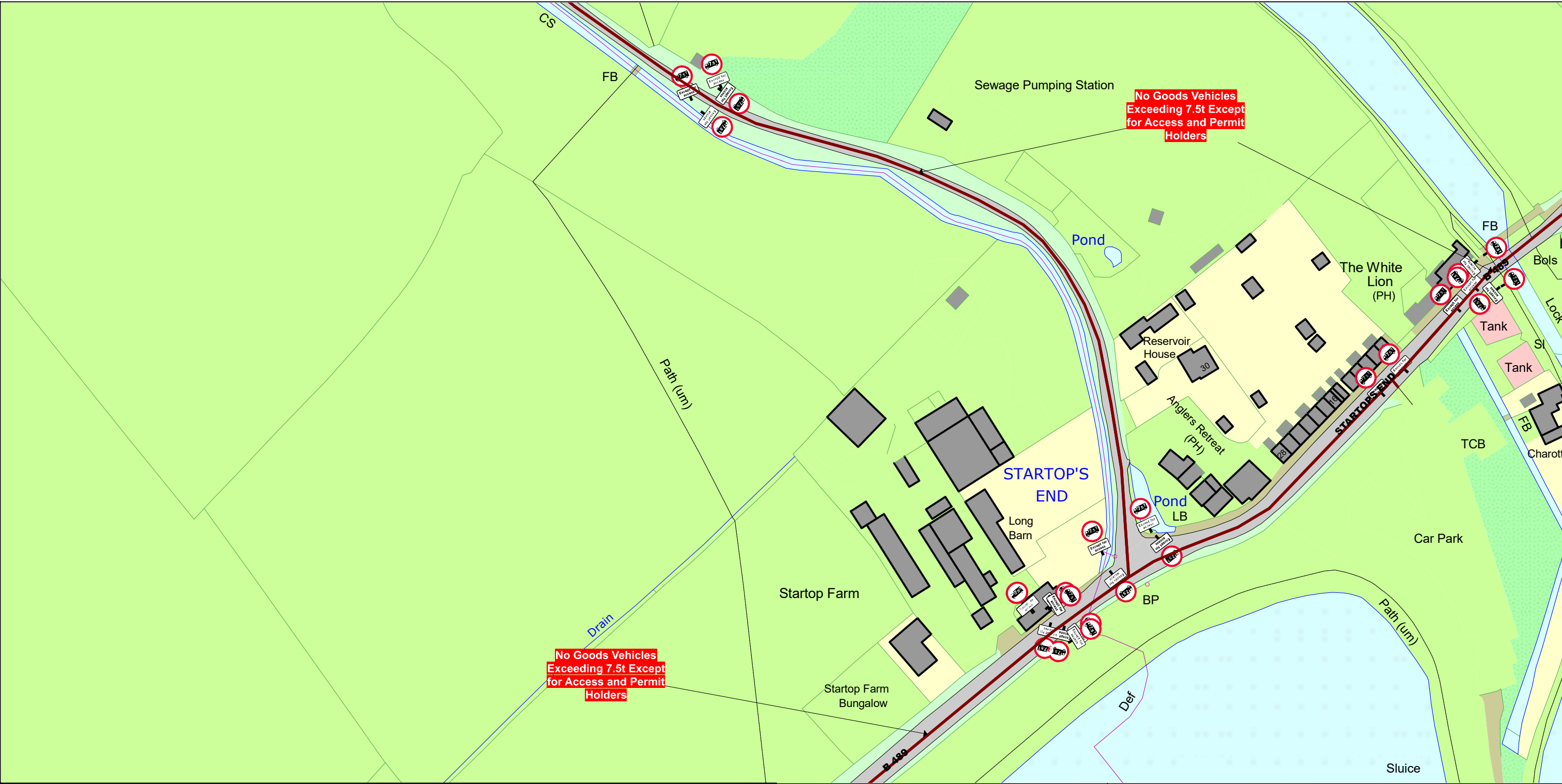
Status: PROPOSED

Tile Reference: Tile Ref: DT63

Sheet Revision Number: 3

Sheet Active From: 18/07/2025

The Buckinghamshire Council (Traffic Movement) Order 2021



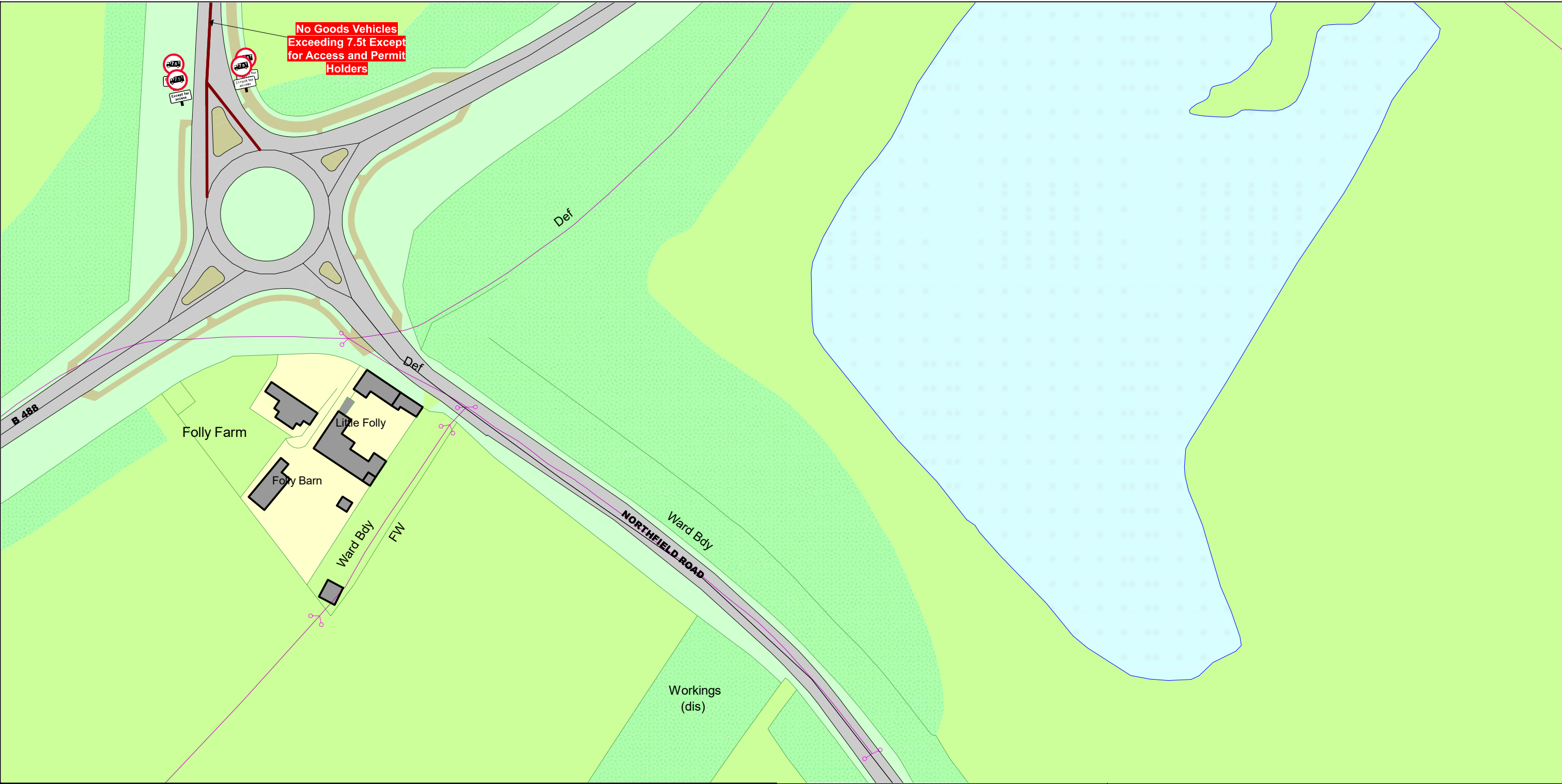
<p>SCALE - 1 : 1250 at A3 size</p> <p>NOTE: SEE MOVING MAP SCHEDULE LEGEND FOR RESTRICTIONS DISPLAYED</p> <p>This map is reproduced from Ordnance Survey material with the permission of Ordnance Survey on behalf of the Controller of Her Majesty's Stationery Office © Crown Copyright. Unauthorised reproduction infringes Crown copyright and may lead to prosecution or civil proceedings. Buckinghamshire Council Licence No: 100021529 2025</p>		<p>Status: PROPOSED</p> <p>Tile Reference: Tile Ref: DT69</p> <p>Sheet Revision Number: 1</p> <p>Sheet Active From: 18/07/2025</p>
---	--	--

The Buckinghamshire Council (Traffic Movement) Order 2021



<p>SCALE - 1 : 1250 at A3 size</p> <p>NOTE: SEE MOVING MAP SCHEDULE LEGEND FOR RESTRICTIONS DISPLAYED</p> <div><p>This map is reproduced from Ordnance Survey material with the permission of Ordnance Survey on behalf of the Controller of Her Majesty's Stationery Office © Crown Copyright. Unauthorised reproduction infringes Crown copyright and may lead to prosecution or civil proceedings. Buckinghamshire Council Licence No: 100021529 2025</p></div>	<div></div>	<p>Status: PROPOSED</p> <p>Tile Reference: Tile Ref: DT70</p> <p>Sheet Revision Number: 1</p> <p>Sheet Active From: 18/07/2025</p>
--	-------------	--

The Buckinghamshire Council (Traffic Movement) Order 2021



SCALE - 1 : 1250

at A3 size

NOTE: SEE MOVING MAP SCHEDULE LEGEND FOR RESTRICTIONS DISPLAYED



This map is reproduced from Ordnance Survey material with the permission of Ordnance Survey on behalf of the Controller of Her Majesty's Stationery Office © Crown Copyright. Unauthorised reproduction infringes Crown copyright and may lead to prosecution or civil proceedings. Buckinghamshire Council Licence No: 100021529 2025



▲
DS74
▼

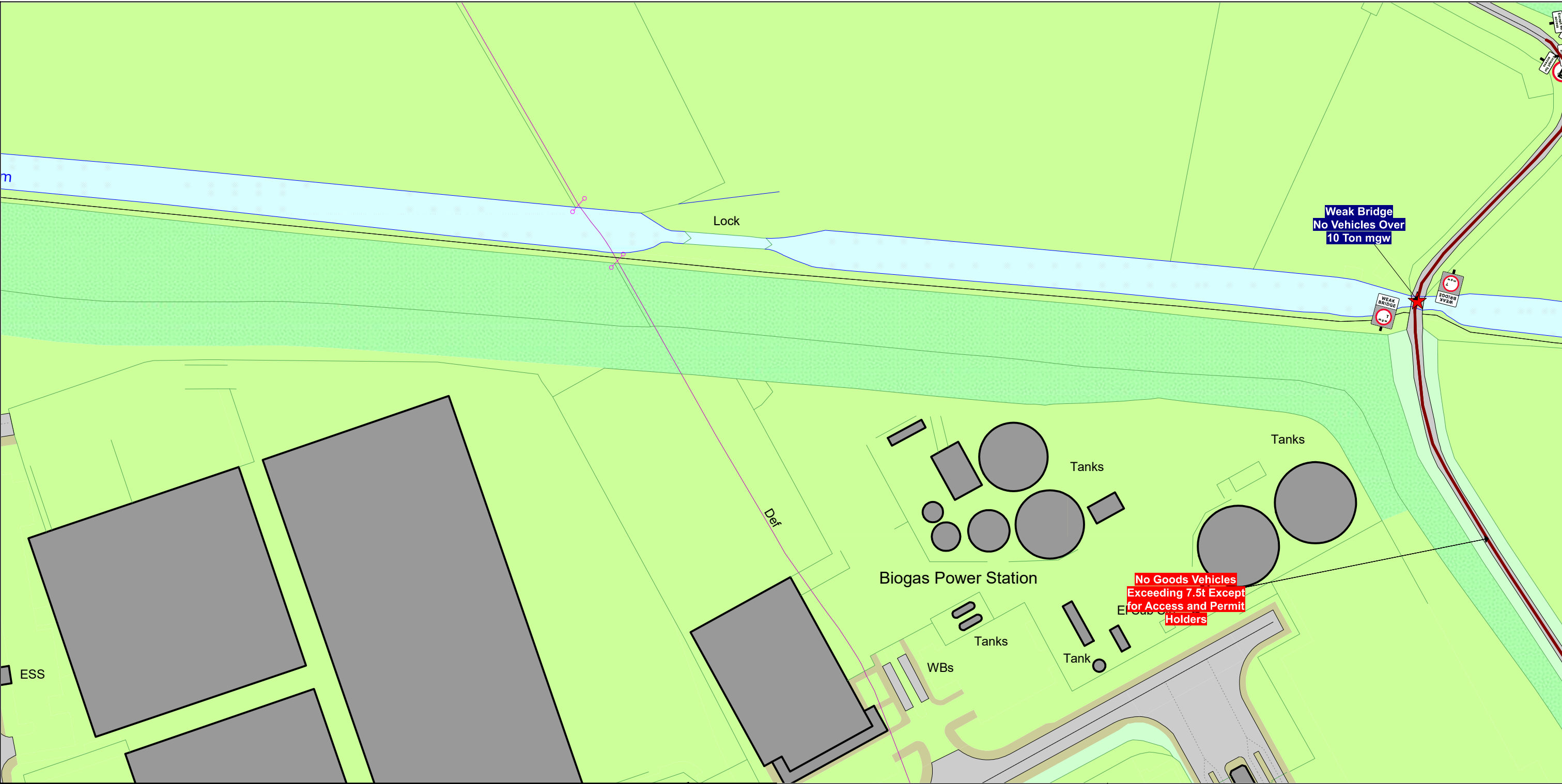
Status: PROPOSED

Tile Reference: Tile Ref: DT74

Sheet Revision Number: 1

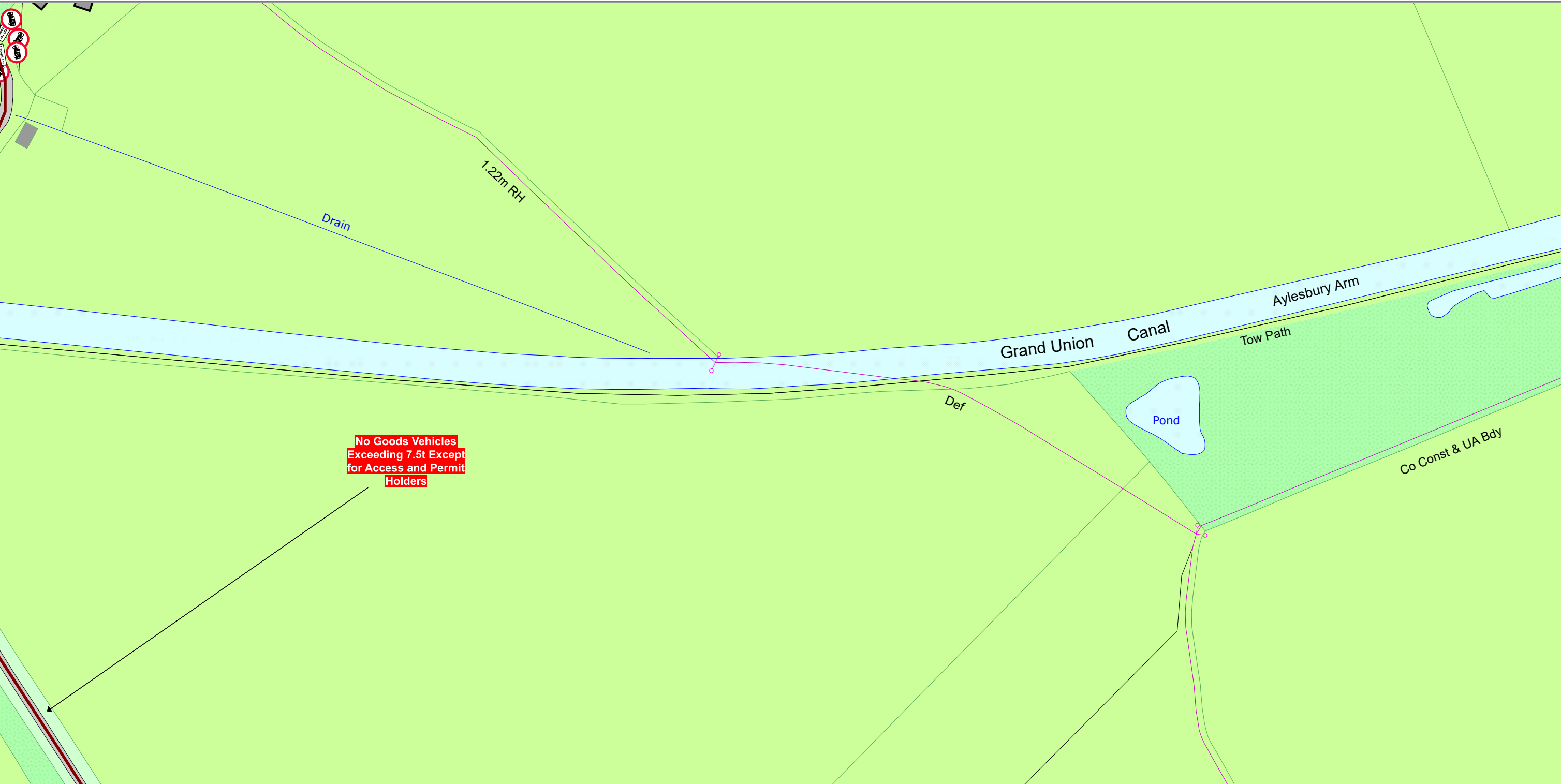
Sheet Active From: 18/07/2025

The Buckinghamshire Council (Traffic Movement) Order 2021



<p>SCALE - 1 : 1250 at A3 size</p> <p>NOTE: SEE MOVING MAP SCHEDULE LEGEND FOR RESTRICTIONS DISPLAYED</p> <div data-bbox="186 1801 302 1917"> </div> <p>This map is reproduced from Ordnance Survey material with the permission of Ordnance Survey on behalf of the Controller of Her Majesty's Stationery Office © Crown Copyright. Unauthorised reproduction infringes Crown copyright and may lead to prosecution or civil proceedings. Buckinghamshire Council Licence No: 100021529 2025</p> <div data-bbox="1086 1906 1391 1990"> </div>	<div data-bbox="1537 1688 2012 1969"> </div>	<p>Status: PROPOSED</p> <p>Tile Reference: Tile Ref: DU61</p> <p>Sheet Revision Number: 3</p> <p>Sheet Active From: 18/07/2025</p>
---	--	--

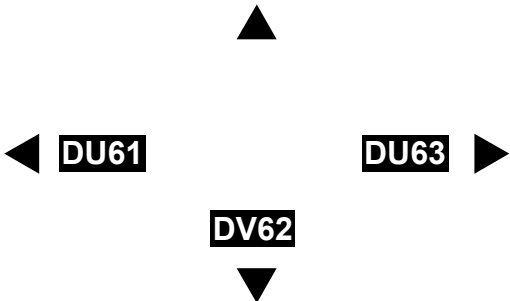
The Buckinghamshire Council (Traffic Movement) Order 2021



SCALE - 1 : 1250 at A3 size NOTE: SEE MOVING MAP SCHEDULE LEGEND FOR RESTRICTIONS DISPLAYED



This map is reproduced from Ordnance Survey material with the permission of Ordnance Survey on behalf of the Controller of Her Majesty's Stationery Office © Crown Copyright. Unauthorised reproduction infringes Crown copyright and may lead to prosecution or civil proceedings. Buckinghamshire Council Licence No: 100021529 2025



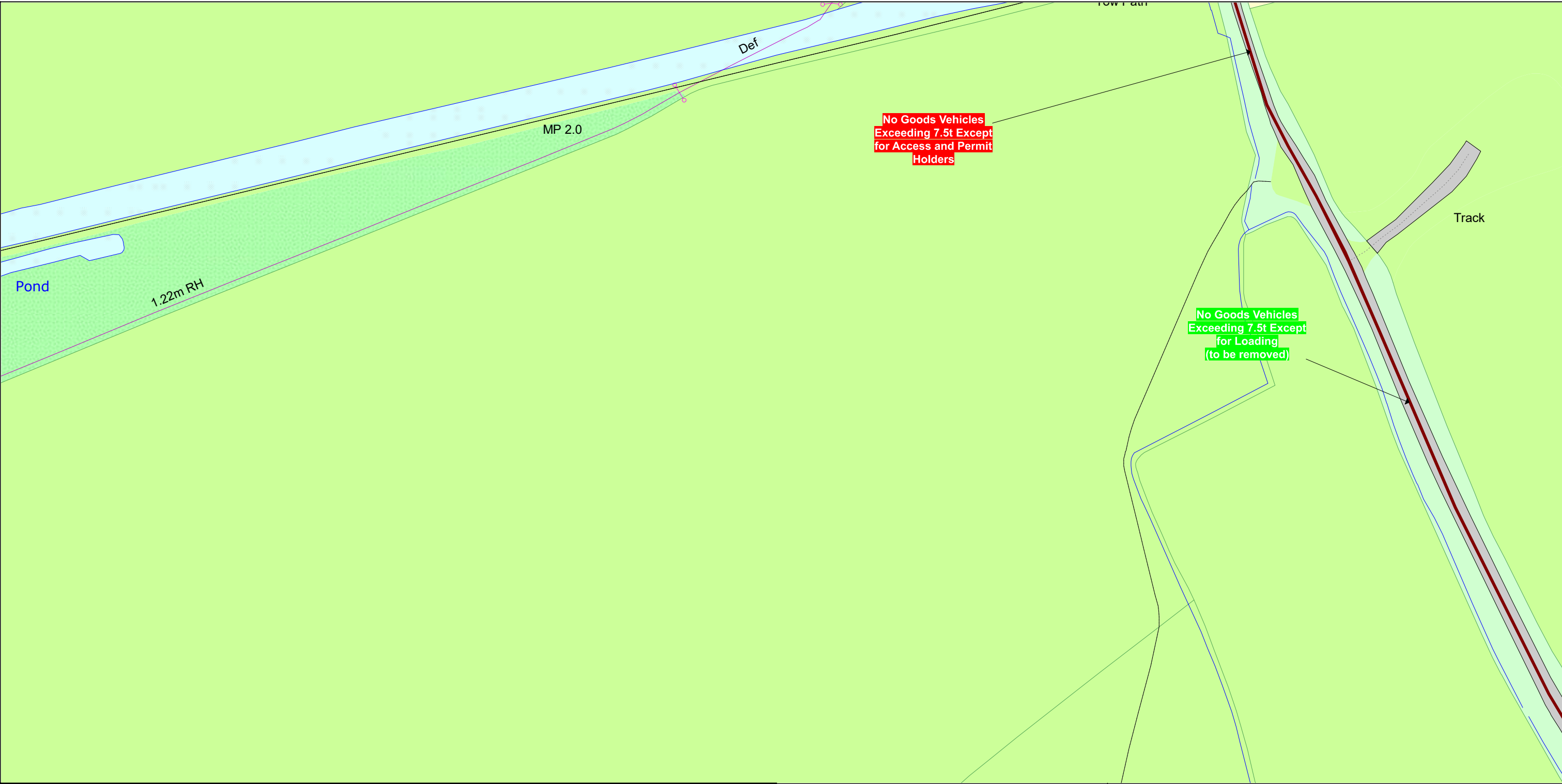
Status: PROPOSED



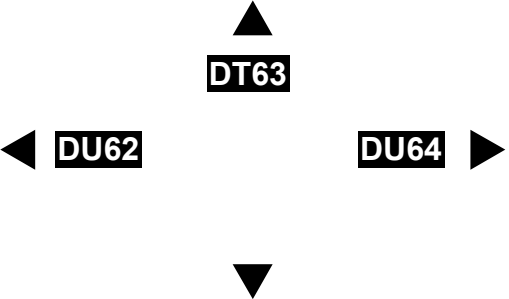
Tile Reference: Tile Ref: DU62

Sheet Revision Number: 2


Sheet Active From: 18/07/2025



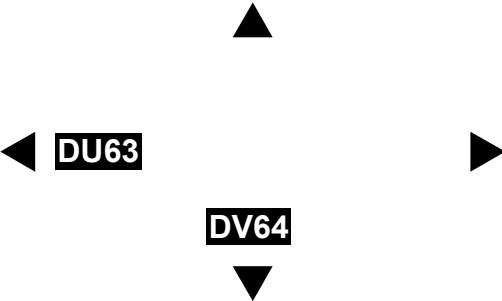
The Buckinghamshire Council (Traffic Movement) Order 2021



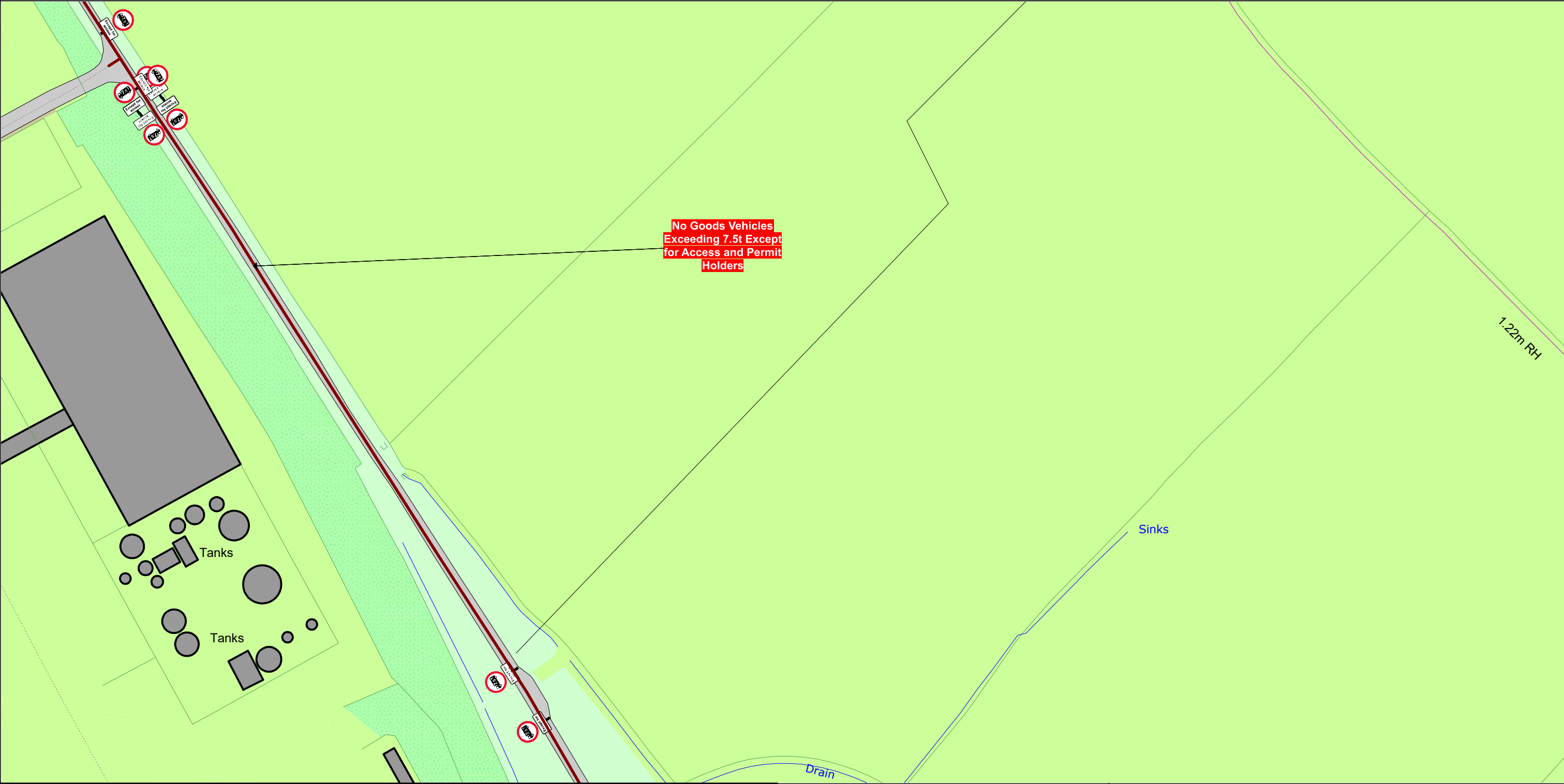
<p>SCALE - 1 : 1250 at A3 size</p> <p>NOTE: SEE MOVING MAP SCHEDULE LEGEND FOR RESTRICTIONS DISPLAYED</p> <div><p>This map is reproduced from Ordnance Survey material with the permission of Ordnance Survey on behalf of the Controller of Her Majesty's Stationery Office © Crown Copyright. Unauthorised reproduction infringes Crown copyright and may lead to prosecution or civil proceedings. Buckinghamshire Council Licence No: 100021529 2025</p></div>	<div></div>	<p>Status: PROPOSED</p> <p>Tile Reference: Tile Ref: DU63</p> <p>Sheet Revision Number: 1</p> <p>Sheet Active From: 18/07/2025</p>
--	--	--

The Buckinghamshire Council (Traffic Movement) Order 2021



<p>SCALE - 1 : 1250 at A3 size</p> <p>NOTE: SEE MOVING MAP SCHEDULE LEGEND FOR RESTRICTIONS DISPLAYED</p> <p>This map is reproduced from Ordnance Survey material with the permission of Ordnance Survey on behalf of the Controller of Her Majesty's Stationery Office © Crown Copyright. Unauthorised reproduction infringes Crown copyright and may lead to prosecution or civil proceedings. Buckinghamshire Council Licence No: 100021529 2025</p>  		<p>Status: PROPOSED</p> <p>Tile Reference: Tile Ref: DU64</p> <p>Sheet Revision Number: 1</p> <p>Sheet Active From: 18/07/2025</p>
---	---	--

The Buckinghamshire Council (Traffic Movement) Order 2021



<p>SCALE - 1 : 1250 at A3 size</p> <p>NOTE: SEE MOVING MAP SCHEDULE LEGEND FOR RESTRICTIONS DISPLAYED</p> <p>This map is reproduced from Ordnance Survey material with the permission of Ordnance Survey on behalf of the Controller of Her Majesty's Stationery Office © Crown Copyright. Unauthorised reproduction infringes Crown copyright and may lead to prosecution or civil proceedings. Buckinghamshire Council Licence No: 100021529 2025</p>  	<p>▲ DU62 ◀ ▶ DW62 ▼</p>	<p>Status: PROPOSED</p> <p>Tile Reference: Tile Ref: DV62</p> <p>Sheet Revision Number: 2</p> <p>Sheet Active From: 18/07/2025</p>
---	---	--

The Buckinghamshire Council (Traffic Movement) Order 2021



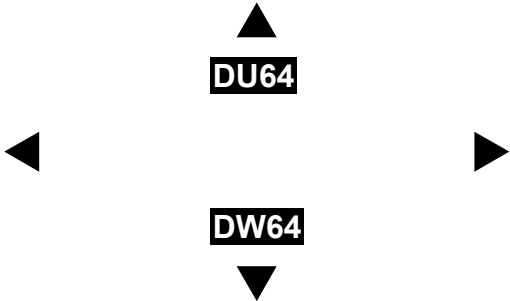
SCALE - 1 : 1250

at A3 size

NOTE: SEE MOVING MAP SCHEDULE LEGEND FOR RESTRICTIONS DISPLAYED



This map is reproduced from Ordnance Survey material with the permission of Ordnance Survey on behalf of the Controller of Her Majesty's Stationery Office © Crown Copyright. Unauthorised reproduction infringes Crown copyright and may lead to prosecution or civil proceedings. Buckinghamshire Council Licence No: 100021529 2025



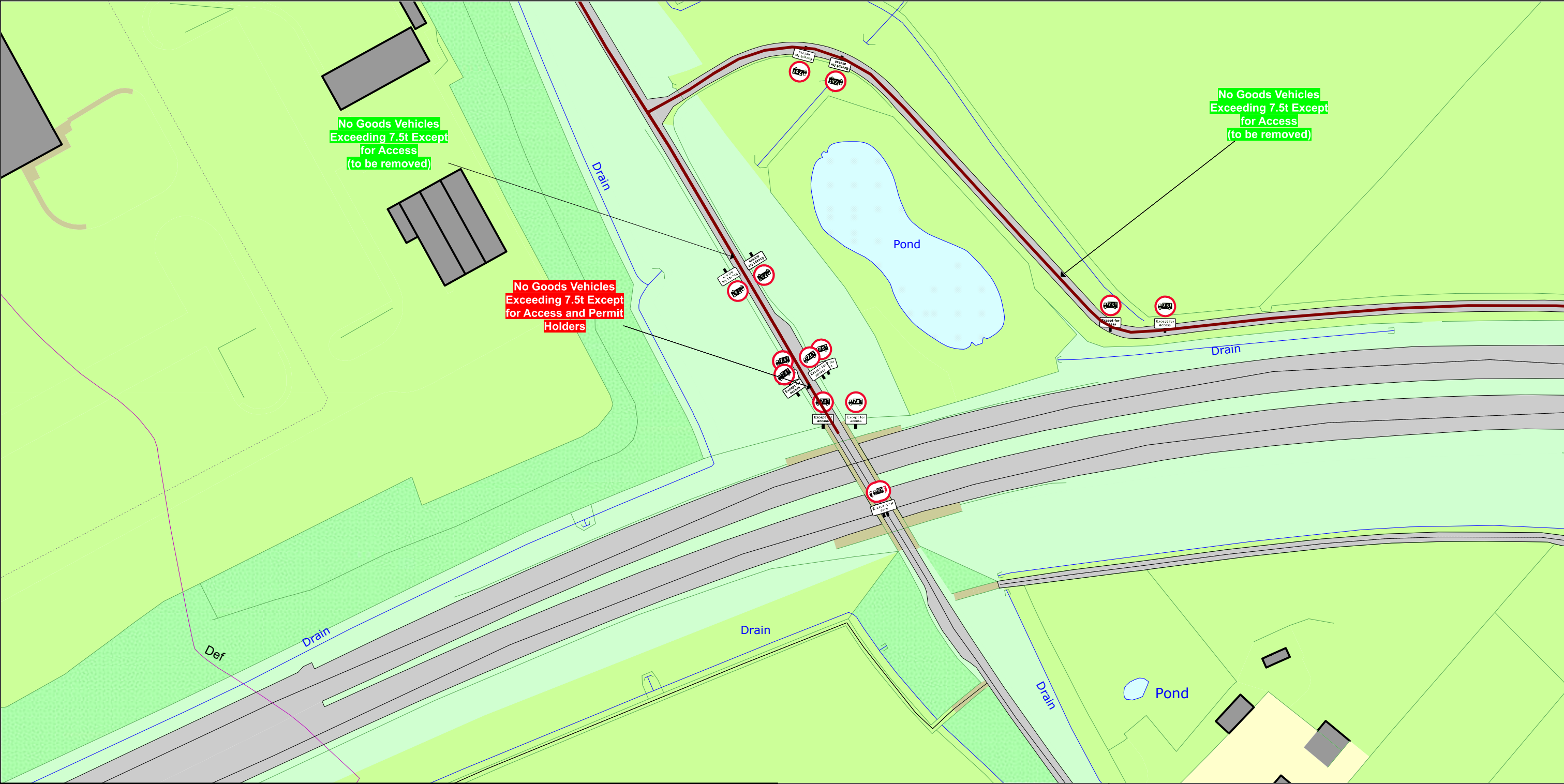
Status: PROPOSED

Tile Reference: Tile Ref: DV64

Sheet Revision Number: 1

Sheet Active From: 18/07/2025

The Buckinghamshire Council (Traffic Movement) Order 2021



SCALE - 1 : 1250

at A3 size

NOTE: SEE MOVING MAP SCHEDULE LEGEND FOR RESTRICTIONS DISPLAYED



This map is reproduced from Ordnance Survey material with the permission of Ordnance Survey on behalf of the Controller of Her Majesty's Stationery Office © Crown Copyright. Unauthorised reproduction infringes Crown copyright and may lead to prosecution or civil proceedings. Buckinghamshire Council Licence No: 100021529 2025



DV62

DW63

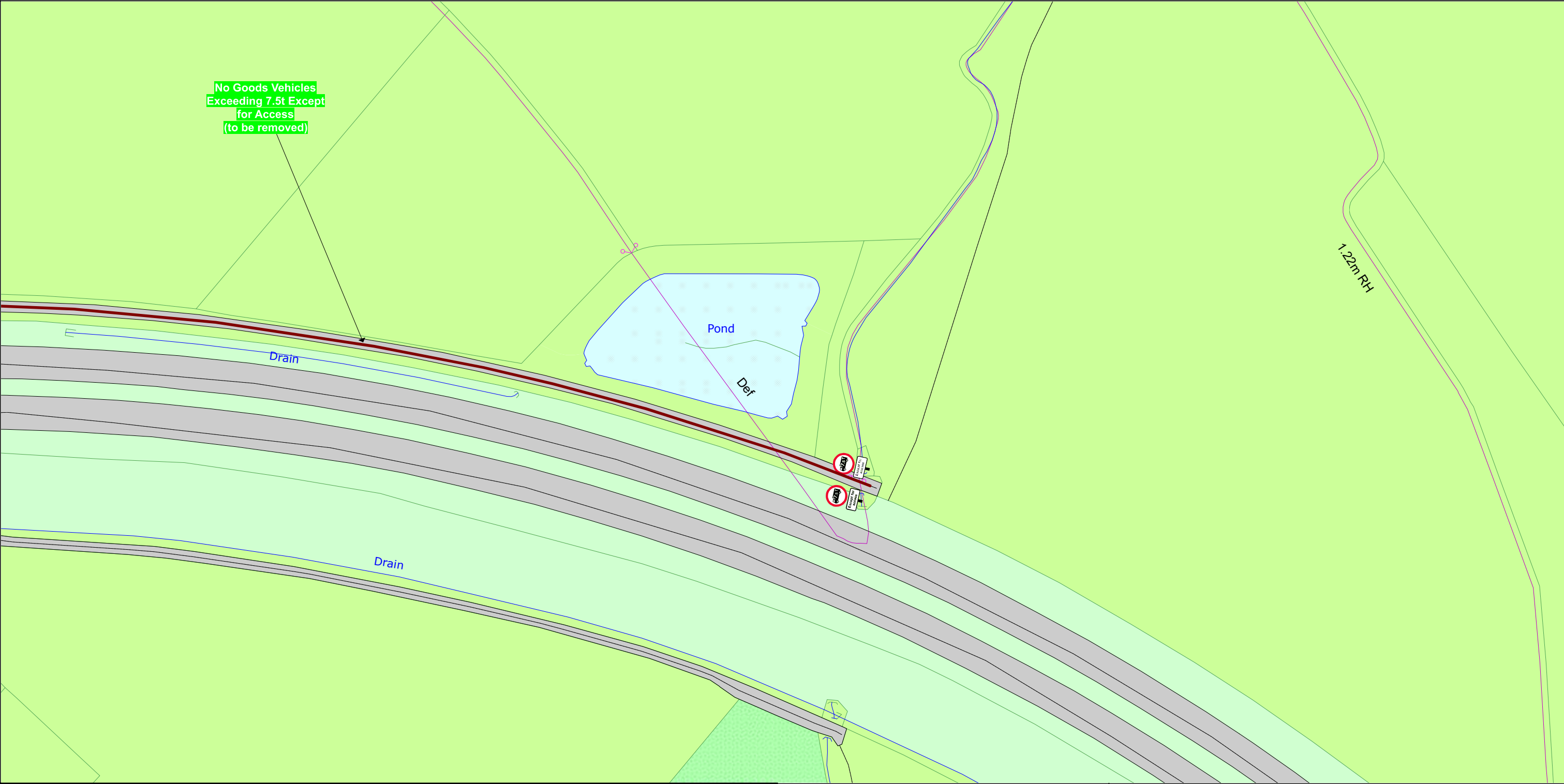
Status: PROPOSED

Tile Reference: Tile Ref: DW62

Sheet Revision Number: 3

Sheet Active From: 18/07/2025

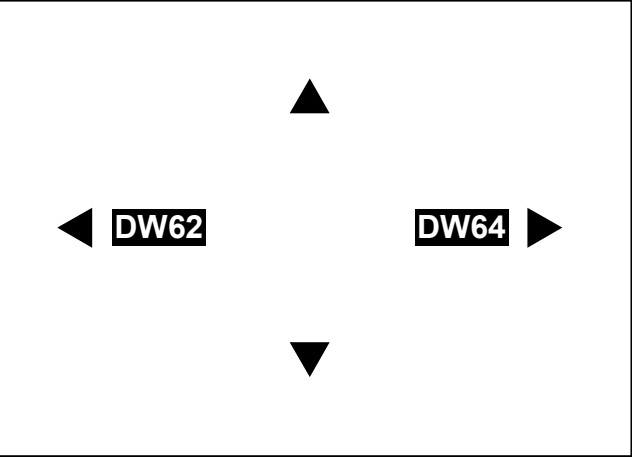
The Buckinghamshire Council (Traffic Movement) Order 2021



SCALE - 1 : 1250 at A3 size

NOTE: SEE MOVING MAP SCHEDULE LEGEND FOR RESTRICTIONS DISPLAYED

This map is reproduced from Ordnance Survey material with the permission of Ordnance Survey on behalf of the Controller of Her Majesty's Stationery Office © Crown Copyright. Unauthorised reproduction infringes Crown copyright and may lead to prosecution or civil proceedings.
Buckinghamshire Council
Licence No: 100021529 2025



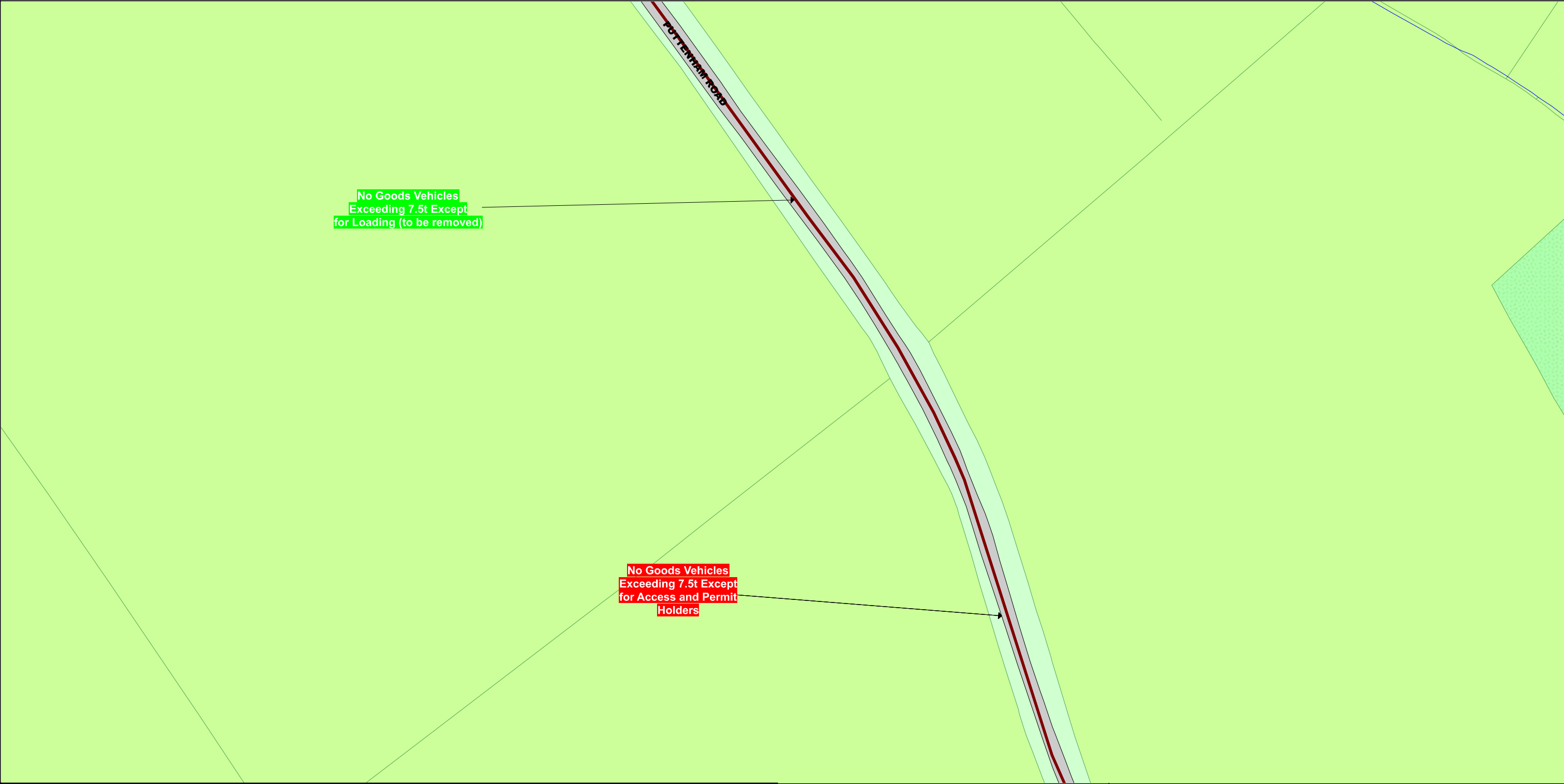
Status: PROPOSED

Tile Reference: Tile Ref: DW63

Sheet Revision Number: 2


Sheet Active From: 18/07/2025

The Buckinghamshire Council (Traffic Movement) Order 2021



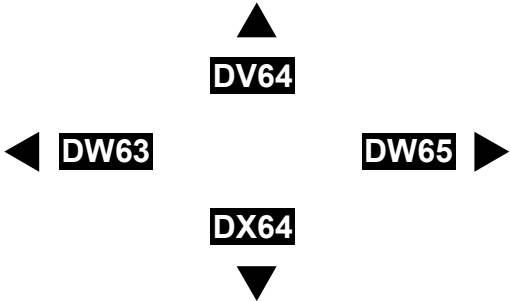
SCALE - 1 : 1250 at A3 size

This map is reproduced from Ordnance Survey material with the permission of Ordnance Survey on behalf of the Controller of Her Majesty's Stationery Office © Crown Copyright. Unauthorised reproduction infringes Crown copyright and may lead to prosecution or civil proceedings.
Buckinghamshire Council
Licence No: 100021529 2025



Buckinghamshire Council

NOTE: SEE MOVING MAP SCHEDULE LEGEND FOR RESTRICTIONS DISPLAYED



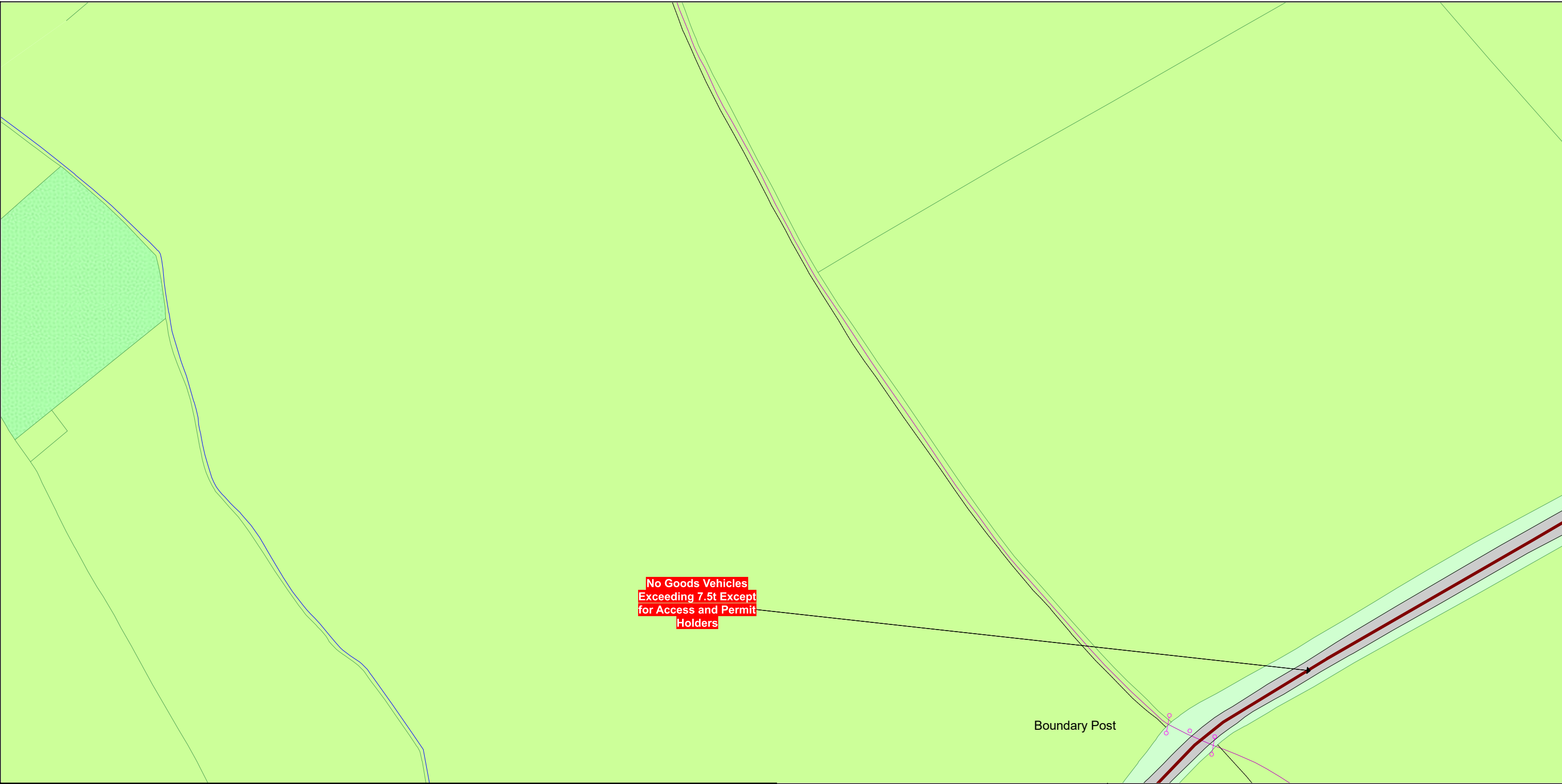
Status: PROPOSED



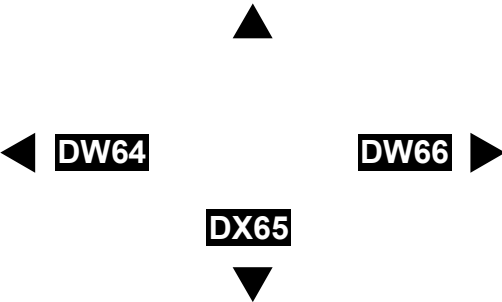
Tile Reference: Tile Ref: DW64

Sheet Revision Number: 1

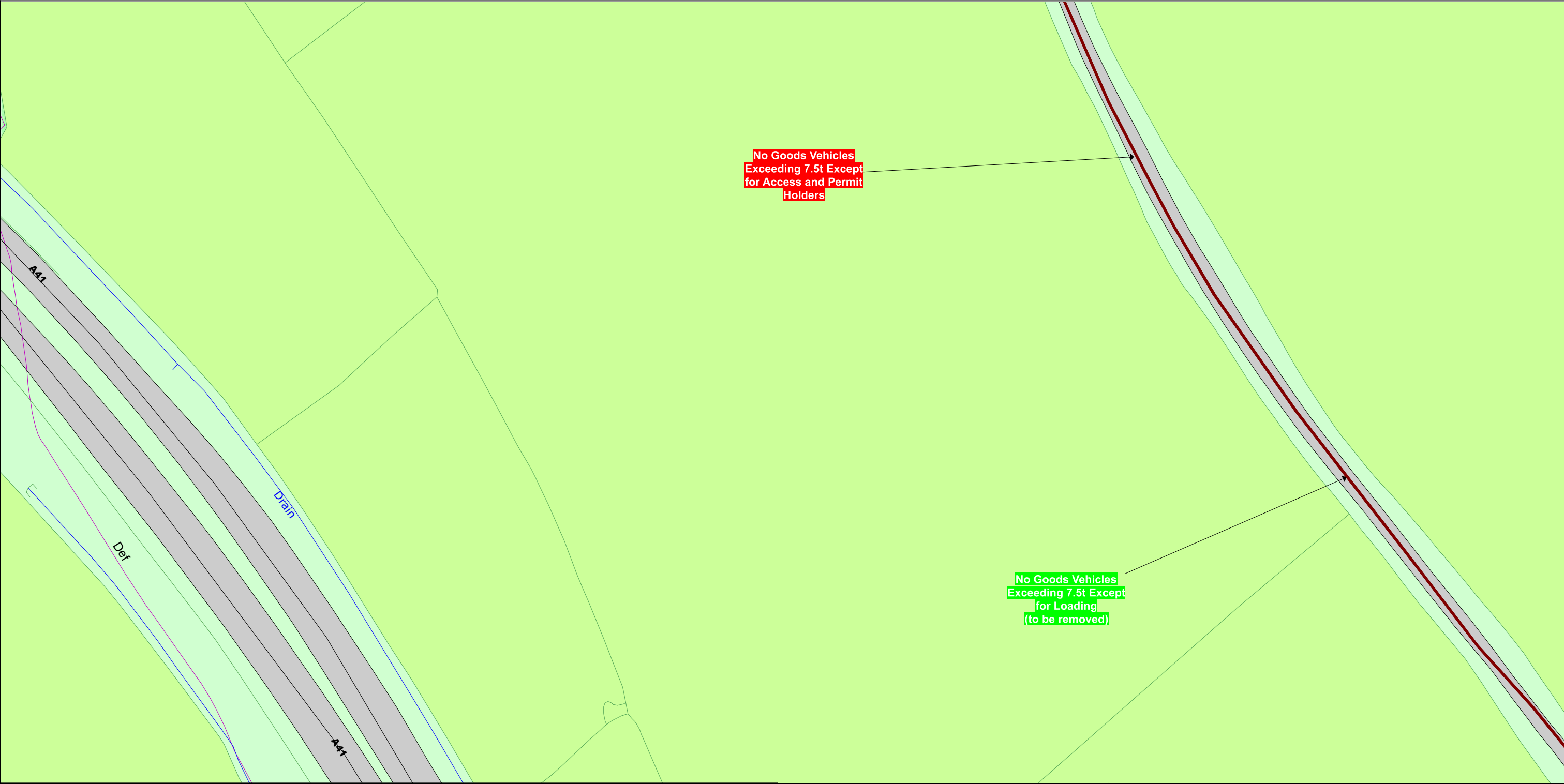
Sheet Active From: 18/07/2025

The Buckinghamshire Council (Traffic Movement) Order 2021



<p>SCALE - 1 : 1250 at A3 size</p> <p>NOTE: SEE MOVING MAP SCHEDULE LEGEND FOR RESTRICTIONS DISPLAYED</p> <div><p>This map is reproduced from Ordnance Survey material with the permission of Ordnance Survey on behalf of the Controller of Her Majesty's Stationery Office © Crown Copyright. Unauthorised reproduction infringes Crown copyright and may lead to prosecution or civil proceedings. Buckinghamshire Council Licence No: 100021529 2025</p></div> <div><p>Buckinghamshire Council</p></div>	<div></div>	<p>Status: PROPOSED</p> <p>Tile Reference: Tile Ref: DW65</p> <p>Sheet Revision Number: 1</p> <p>Sheet Active From: 18/07/2025</p>
---	--	--

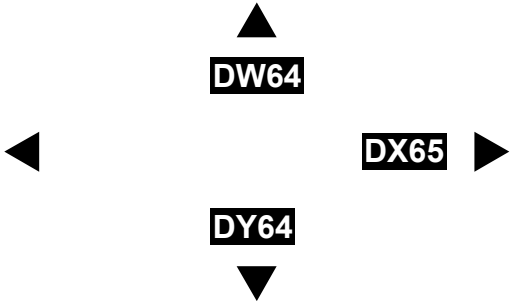
The Buckinghamshire Council (Traffic Movement) Order 2021



SCALE - 1 : 1250 at A3 size NOTE: SEE MOVING MAP SCHEDULE LEGEND FOR RESTRICTIONS DISPLAYED



This map is reproduced from Ordnance Survey material with the permission of Ordnance Survey on behalf of the Controller of Her Majesty's Stationery Office © Crown Copyright. Unauthorised reproduction infringes Crown copyright and may lead to prosecution or civil proceedings.
Buckinghamshire Council
Licence No: 100021529 2025



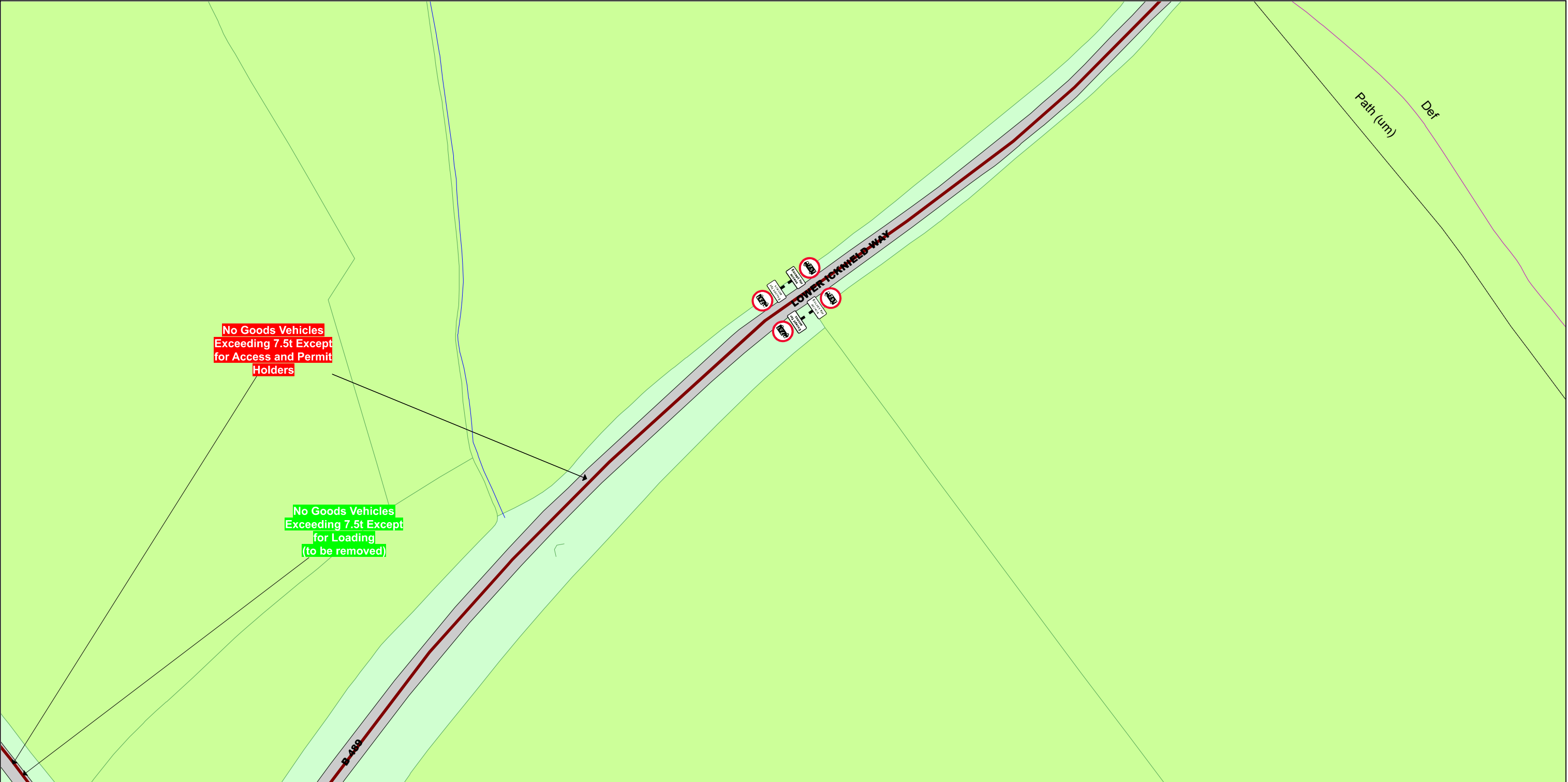
Status: PROPOSED

Tile Reference: Tile Ref: DX64

Sheet Revision Number: 1

Sheet Active From: 18/07/2025

The Buckinghamshire Council (Traffic Movement) Order 2021

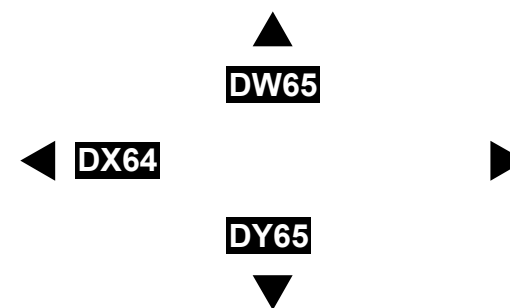


SCALE -1 : 1250 at A3 size

NOTE: SEE MOVING MAP SCHEDULE LEGEND FOR RESTRICTIONS DISPLAYED



This map is reproduced from Ordnance Survey material with the permission of Ordnance Survey on behalf of the Controller of Her Majesty's Stationery Office © Crown Copyright. Unauthorised reproduction infringes Crown copyright and may lead to prosecution or civil proceedings.
Buckinghamshire Council
Licence No: 100021529 2025



Status: PROPOSED

Tile Reference: Tile Ref: DX65


Sheet Revision Number: 1

Sheet Active From: 18/07/2025

The Buckinghamshire Council (Traffic Movement) Order 2021




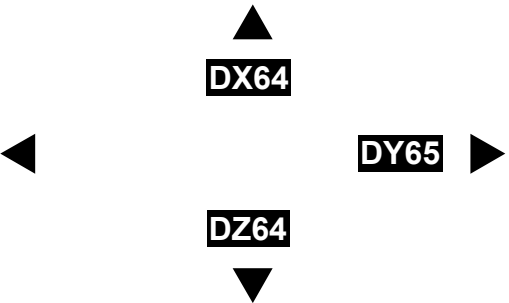
SCALE - 1 : 1250 at A3 size



NOTE: SEE MOVING MAP SCHEDULE LEGEND FOR RESTRICTIONS DISPLAYED

This map is reproduced from Ordnance Survey material with the permission of Ordnance Survey on behalf of the Controller of Her Majesty's Stationery Office © Crown Copyright. Unauthorised reproduction infringes Crown copyright and may lead to prosecution or civil proceedings.
Buckinghamshire Council
Licence No: 100021529 2025

 **Buckinghamshire Council**




Status: PROPOSED

Tile Reference: Tile Ref: DY64

Sheet Revision Number: 1

Sheet Active From: 18/07/2025

The Buckinghamshire Council (Traffic Movement) Order 2021



SCALE - 1 : 1250 at A3 size

This map is reproduced from Ordnance Survey material with the permission of Ordnance Survey on behalf of the Controller of Her Majesty's Stationery Office © Crown Copyright. Unauthorised reproduction infringes Crown copyright and may lead to prosecution or civil proceedings.
Buckinghamshire Council
Licence No: 100021529 2025

NOTE: SEE MOVING MAP SCHEDULE LEGEND FOR RESTRICTIONS DISPLAYED

▲
DX65

◀ **DY64** ▶

DZ65
▼

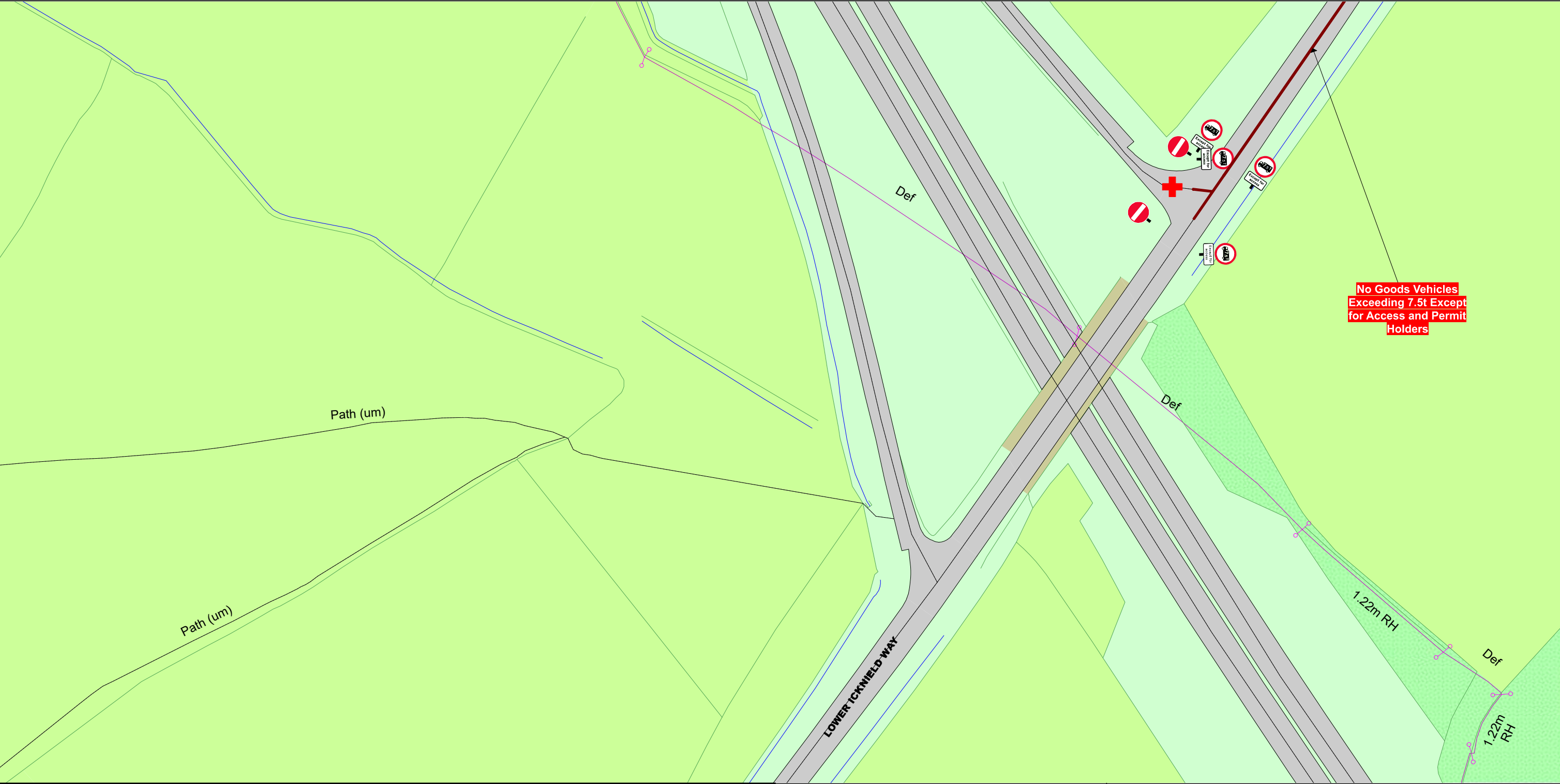
Status: PROPOSED

Tile Reference: Tile Ref: DY65

Sheet Revision Number: 3

Sheet Active From: 18/07/2025



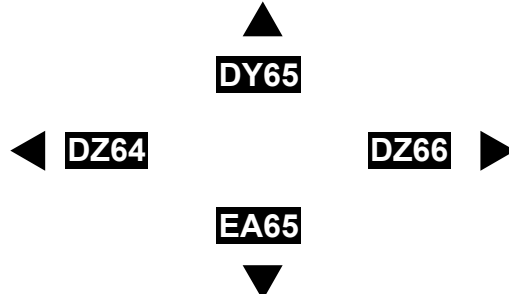
The Buckinghamshire Council (Traffic Movement) Order 2021



<p>SCALE - 1 : 1250 at A3 size</p> <p>NOTE: SEE MOVING MAP SCHEDULE LEGEND FOR RESTRICTIONS DISPLAYED</p> <div data-bbox="192 1801 302 1915"> </div> <p>This map is reproduced from Ordnance Survey material with the permission of Ordnance Survey on behalf of the Controller of Her Majesty's Stationery Office © Crown Copyright. Unauthorised reproduction infringes Crown copyright and may lead to prosecution or civil proceedings. Buckinghamshire Council Licence No: 100021529 2025</p> <div data-bbox="1089 1906 1394 1990"> </div>	<div data-bbox="1537 1688 2012 1969"> </div>	<p>Status: PROPOSED</p> <p>Tile Reference: Tile Ref: DZ64</p> <p>Sheet Revision Number: 1</p> <p>Sheet Active From: 18/07/2025</p>
---	--	--

The Buckinghamshire Council (Traffic Movement) Order 2021



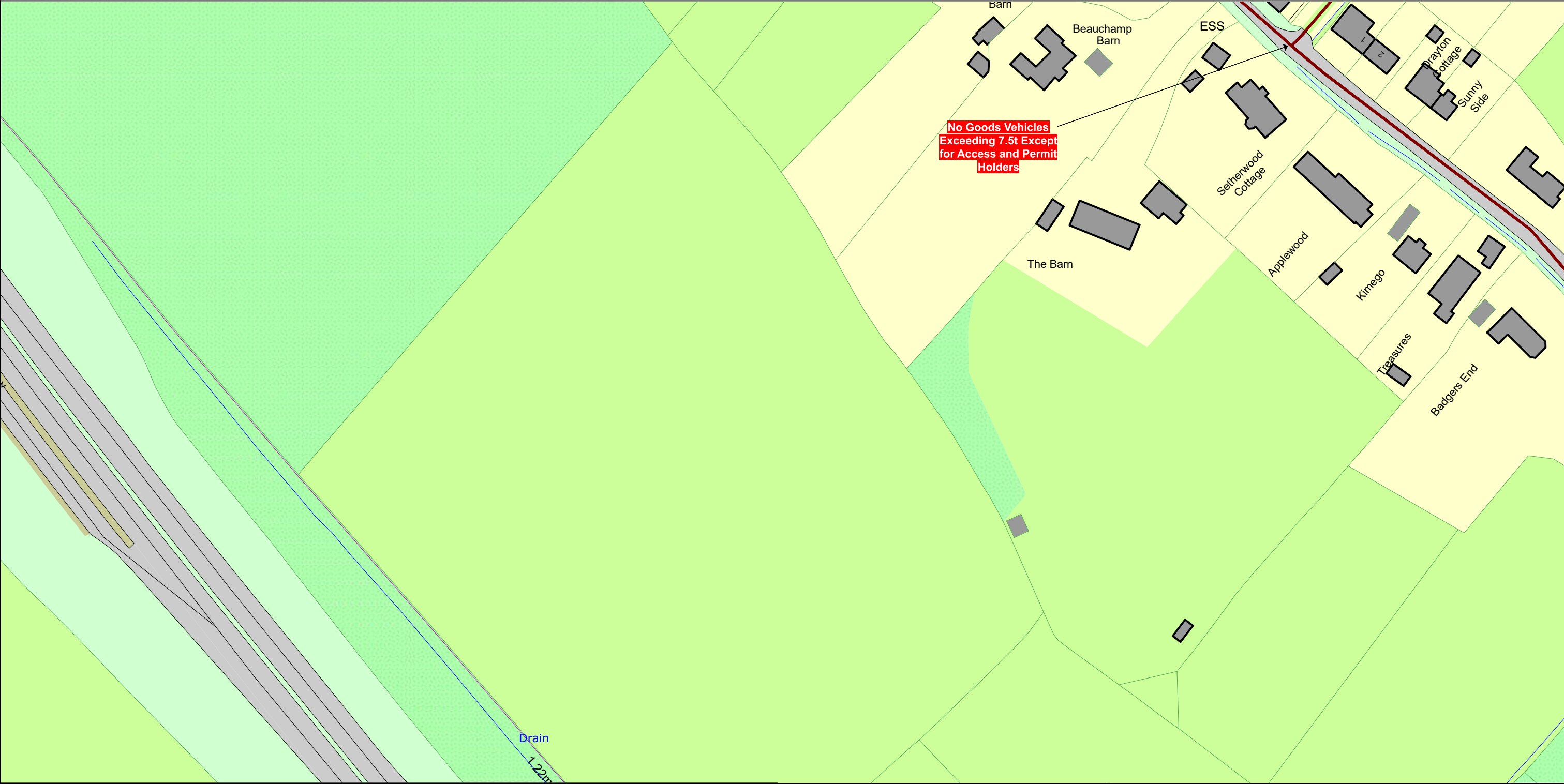
<p>SCALE - 1 : 1250 at A3 size</p> <p>NOTE: SEE MOVING MAP SCHEDULE LEGEND FOR RESTRICTIONS DISPLAYED</p> <p>This map is reproduced from Ordnance Survey material with the permission of Ordnance Survey on behalf of the Controller of Her Majesty's Stationery Office © Crown Copyright. Unauthorised reproduction infringes Crown copyright and may lead to prosecution or civil proceedings. Buckinghamshire Council Licence No: 100021529 2025</p>  		<p>Status: PROPOSED</p> <p>Tile Reference: Tile Ref: DZ65</p> <p>Sheet Revision Number: 2</p> <p>Sheet Active From: 18/07/2025</p>
---	---	--

The Buckinghamshire Council (Traffic Movement) Order 2021



<p>SCALE - 1 : 1250 at A3 size</p> <p>NOTE: SEE MOVING MAP SCHEDULE LEGEND FOR RESTRICTIONS DISPLAYED</p> <p>This map is reproduced from Ordnance Survey material with the permission of Ordnance Survey on behalf of the Controller of Her Majesty's Stationery Office © Crown Copyright. Unauthorised reproduction infringes Crown copyright and may lead to prosecution or civil proceedings. Buckinghamshire Council Licence No: 100021529 2025</p>		<p>Status: PROPOSED</p> <p>Tile Reference: Tile Ref: DZ66</p> <p>Sheet Revision Number: 2</p> <p>Sheet Active From: 18/07/2025</p>
---	--	--

The Buckinghamshire Council (Traffic Movement) Order 2021



SCALE - 1 : 1250 at A3 size

NOTE: SEE MOVING MAP SCHEDULE LEGEND FOR RESTRICTIONS DISPLAYED

This map is reproduced from Ordnance Survey material with the permission of Ordnance Survey on behalf of the Controller of Her Majesty's Stationery Office © Crown Copyright. Unauthorised reproduction infringes Crown copyright and may lead to prosecution or civil proceedings.
Buckinghamshire Council
Licence No: 100021529 2025

DZ65

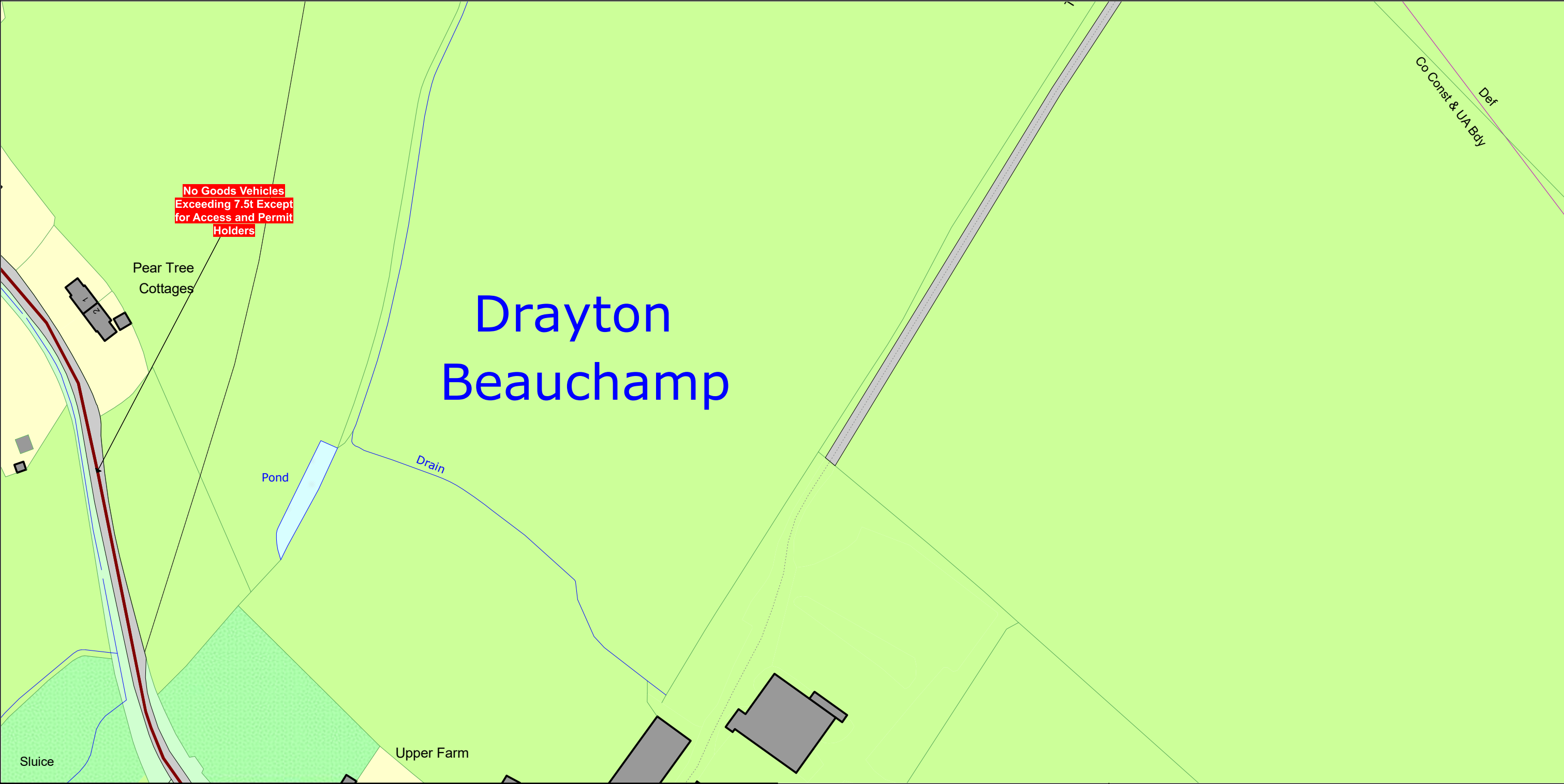
EA66

Status: PROPOSED

Tile Reference: Tile Ref: EA65

Sheet Revision Number: 3

Sheet Active From: 18/07/2025



SCALE - 1 : 1250 at A3 size

NOTE: SEE MOVING MAP SCHEDULE LEGEND FOR RESTRICTIONS DISPLAYED

This map is reproduced from Ordnance Survey material with the permission of Ordnance Survey on behalf of the Controller of Her Majesty's Stationery Office © Crown Copyright. Unauthorised reproduction infringes Crown copyright and may lead to prosecution or civil proceedings.
Buckinghamshire Council
Licence No: 100021529 2025

Buckinghamshire Council

Status: PROPOSED

Tile Reference: Tile Ref: EA66

Sheet Revision Number: 2

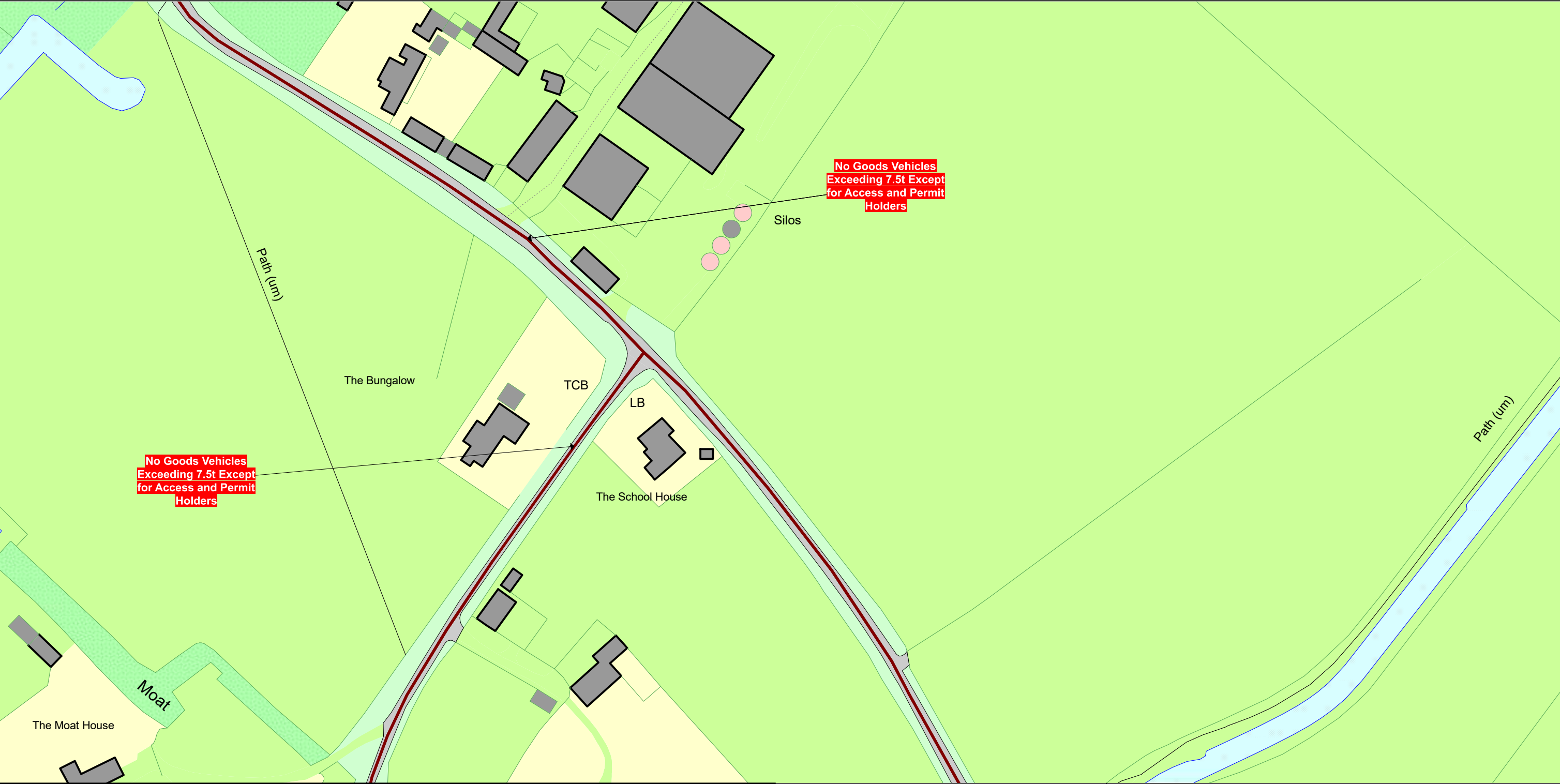
Sheet Active From: 18/07/2025

EA65

DZ66

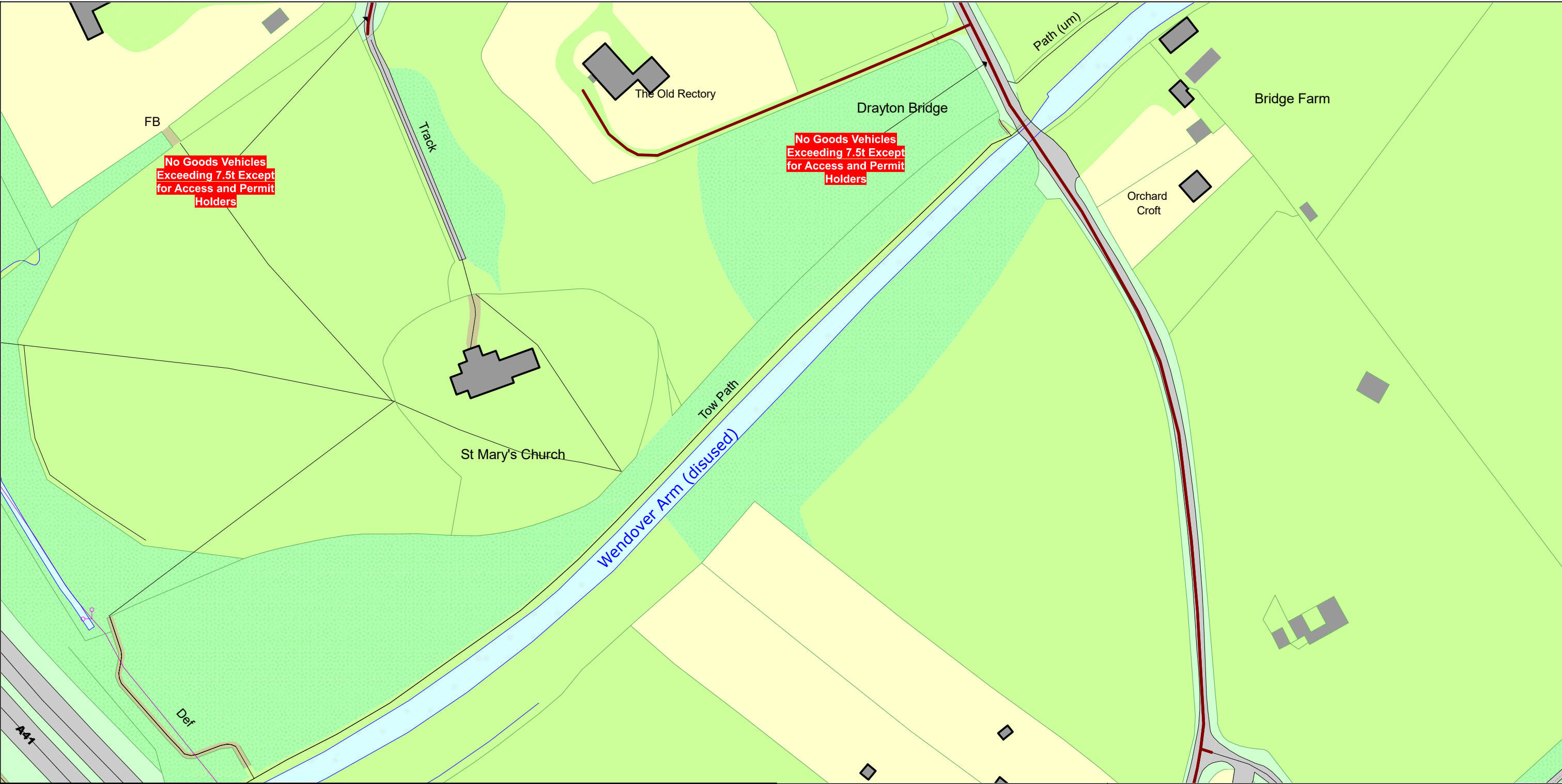
EB66

The Buckinghamshire Council (Traffic Movement) Order 2021



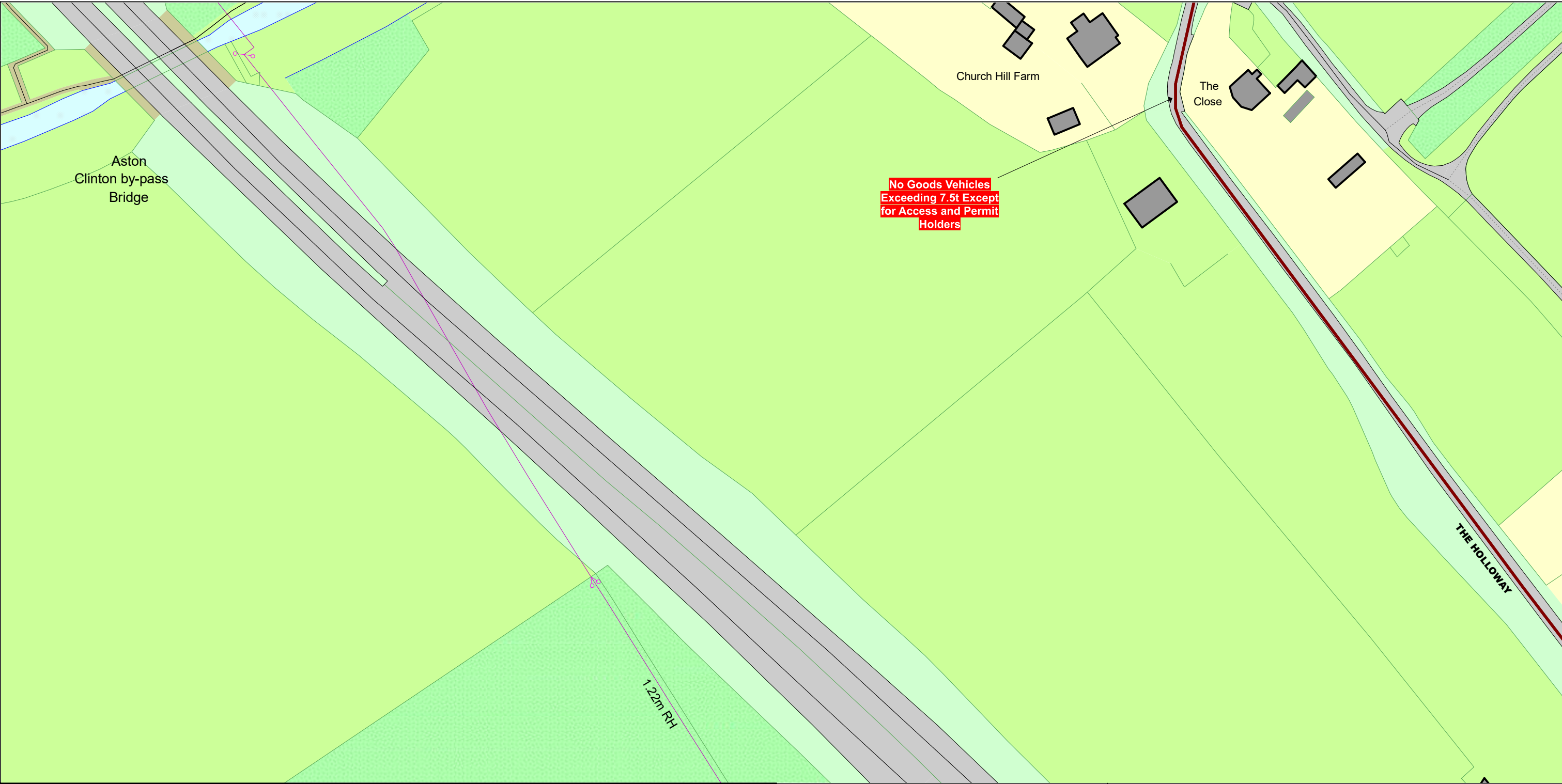
<p>SCALE - 1 : 1250 at A3 size</p> <p>NOTE: SEE MOVING MAP SCHEDULE LEGEND FOR RESTRICTIONS DISPLAYED</p> <p>This map is reproduced from Ordnance Survey material with the permission of Ordnance Survey on behalf of the Controller of Her Majesty's Stationery Office © Crown Copyright. Unauthorised reproduction infringes Crown copyright and may lead to prosecution or civil proceedings. Buckinghamshire Council Licence No: 100021529 2025</p>		<div><div>▲ EA66</div><div>◀ ▶</div><div>EC66 ▼</div></div>	<p>Status: PROPOSED</p> <p>Tile Reference: Tile Ref: EB66</p> <p>Sheet Revision Number: 2</p> <p>Sheet Active From: 18/07/2025</p>
---	--	--	--

The Buckinghamshire Council (Traffic Movement) Order 2021



<p>SCALE - 1 : 1250 at A3 size</p> <p>NOTE: SEE MOVING MAP SCHEDULE LEGEND FOR RESTRICTIONS DISPLAYED</p> <p>This map is reproduced from Ordnance Survey material with the permission of Ordnance Survey on behalf of the Controller of Her Majesty's Stationery Office © Crown Copyright. Unauthorised reproduction infringes Crown copyright and may lead to prosecution or civil proceedings. Buckinghamshire Council Licence No: 100021529 2025</p>		<p>Status: PROPOSED</p> <p>Tile Reference: Tile Ref: EC66</p> <p>Sheet Revision Number: 3</p> <p>Sheet Active From: 18/07/2025</p>
---	--	--

The Buckinghamshire Council (Traffic Movement) Order 2021



SCALE - 1 : 1250

at A3 size

NOTE: SEE MOVING MAP SCHEDULE LEGEND FOR RESTRICTIONS DISPLAYED



This map is reproduced from Ordnance Survey material with the permission of Ordnance Survey on behalf of the Controller of Her Majesty's Stationery Office © Crown Copyright. Unauthorised reproduction infringes Crown copyright and may lead to prosecution or civil proceedings. Buckinghamshire Council Licence No: 100021529 2025



EC66

ED67

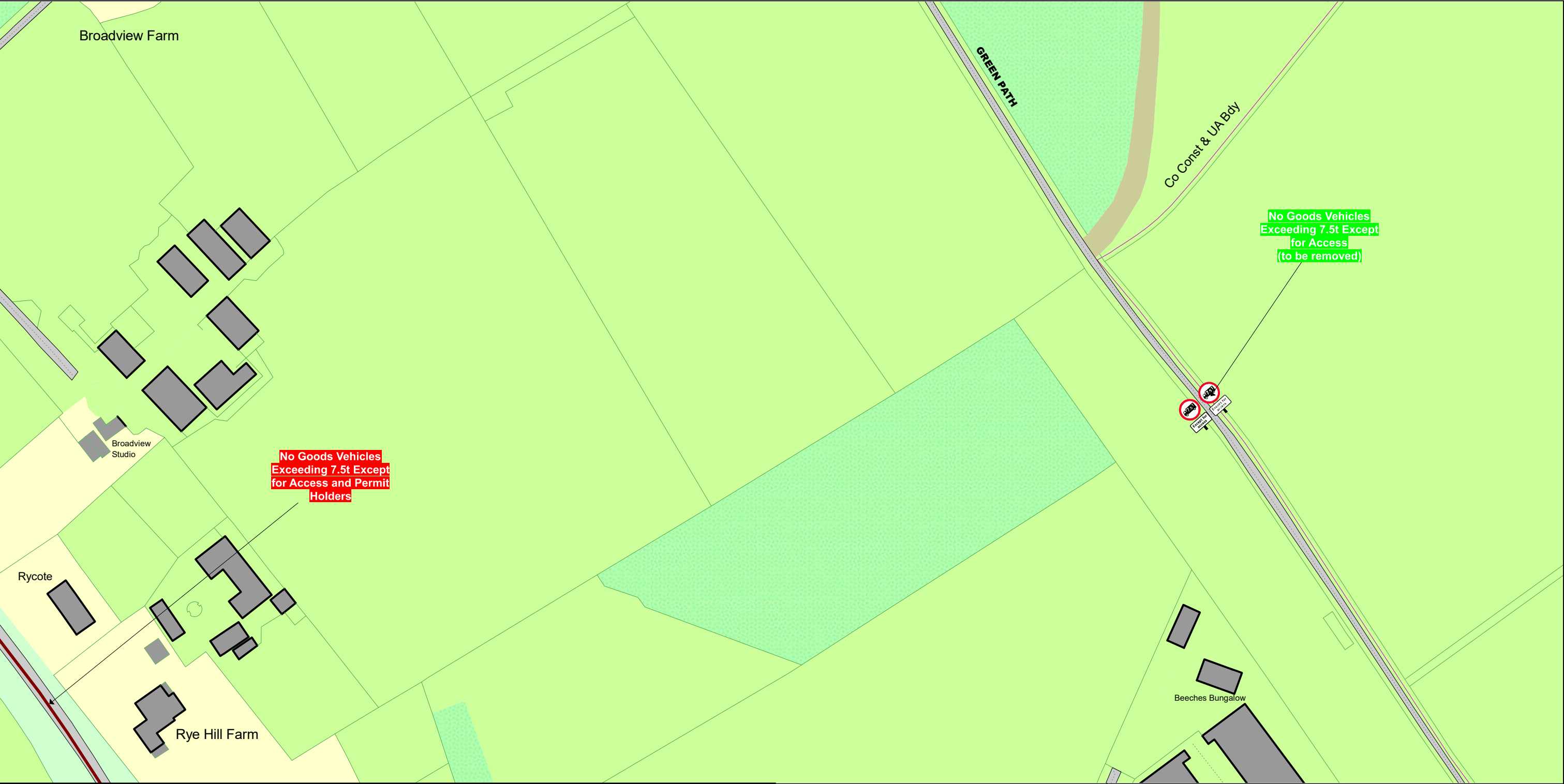
Status: PROPOSED

Tile Reference: Tile Ref: ED66

Sheet Revision Number: 3

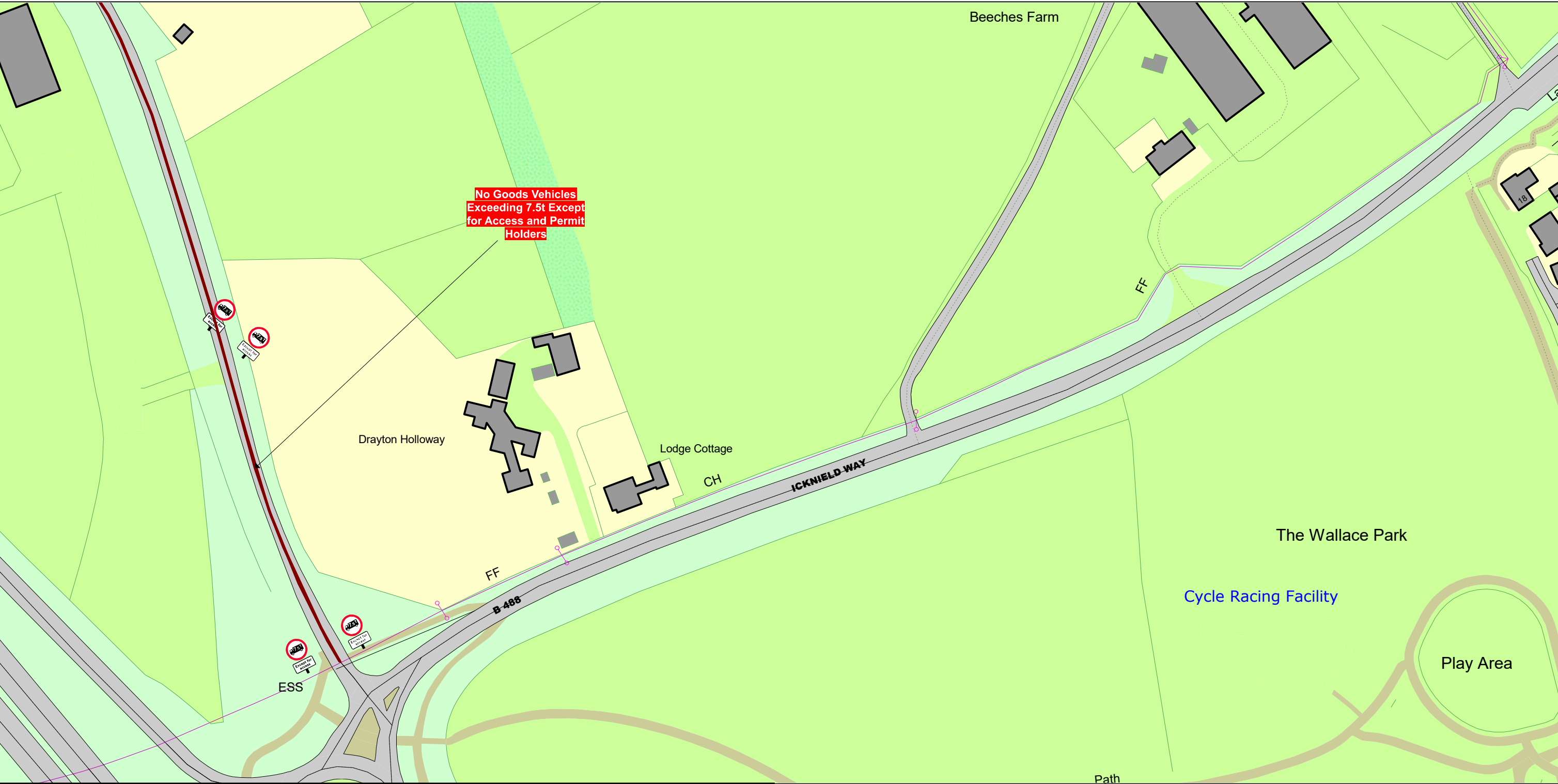
Sheet Active From: 18/07/2025

The Buckinghamshire Council (Traffic Movement) Order 2021



<p>SCALE - 1 : 1250 at A3 size</p> <p>NOTE: SEE MOVING MAP SCHEDULE LEGEND FOR RESTRICTIONS DISPLAYED</p> <p>This map is reproduced from Ordnance Survey material with the permission of Ordnance Survey on behalf of the Controller of Her Majesty's Stationery Office © Crown Copyright. Unauthorised reproduction infringes Crown copyright and may lead to prosecution or civil proceedings. Buckinghamshire Council Licence No: 100021529 2025</p>  		<p>Status: PROPOSED</p> <p>Tile Reference: Tile Ref: ED67</p> <p>Sheet Revision Number: 3</p> <p>Sheet Active From: 18/07/2025</p>
---	---	--

The Buckinghamshire Council (Traffic Movement) Order 2021



SCALE - 1 : 1250

at A3 size

NOTE: SEE MOVING MAP SCHEDULE LEGEND FOR RESTRICTIONS DISPLAYED



This map is reproduced from Ordnance Survey material with the permission of Ordnance Survey on behalf of the Controller of Her Majesty's Stationery Office © Crown Copyright. Unauthorised reproduction infringes Crown copyright and may lead to prosecution or civil proceedings. Buckinghamshire Council Licence No: 100021529 2025



Buckinghamshire Council

ED67

Status: PROPOSED

Tile Reference: Tile Ref: EE67

Sheet Revision Number: 2

Sheet Active From: 18/07/2025