



**THE BUCKINGHAMSHIRE COUNCIL
(PROHIBITION OF LOADING, WAITING AND STOPPING) AND
(ON-STREET PARKING PLACES) (AMENDMENT 015) ORDER 2024**

BUCKINGHAMSHIRE COUNCIL (hereinafter referred to as “the Council”) in exercise of the powers under the Road Traffic Regulation Act 1984, (as amended) (“the Act”), and of all other enabling powers, and having regard to Section 122 of the Act and after consultation with the Chief Officer of Police in accordance with Part III and Part IV of Schedule 9 to the Act, hereby make the following order:-

1. This Order shall come into operation on 18 September 2024 and may be cited as “The Buckinghamshire Council (Prohibition of Waiting, Loading and Stopping) and (On-Street Parking Places) Order 2021 (Amendment 015) Order 2024”.
2. “The Buckinghamshire Council (Prohibition of Waiting, Loading and Stopping) and (On-Street Parking Places) Order 2021 is varied as follows:

a. Amend map tiles as follows:

Area Code: GE79	Revision No.	0	Is replaced by	Revision No.	1
Area Code: GF79	Revision No.	0	Is replaced by	Revision No.	1
Area Code: GH85	Revision No.	0	Is replaced by	Revision No.	1
Area Code: GK76	Revision No.	0	Is replaced by	Revision No.	1
Area Code: GK77	Revision No.	0	Is replaced by	Revision No.	1
Area Code: HZ55	Revision No.	0	Is replaced by	Revision No.	1
Area Code: IA55	Revision No.	0	Is replaced by	Revision No.	1

b. To update schedule No.2

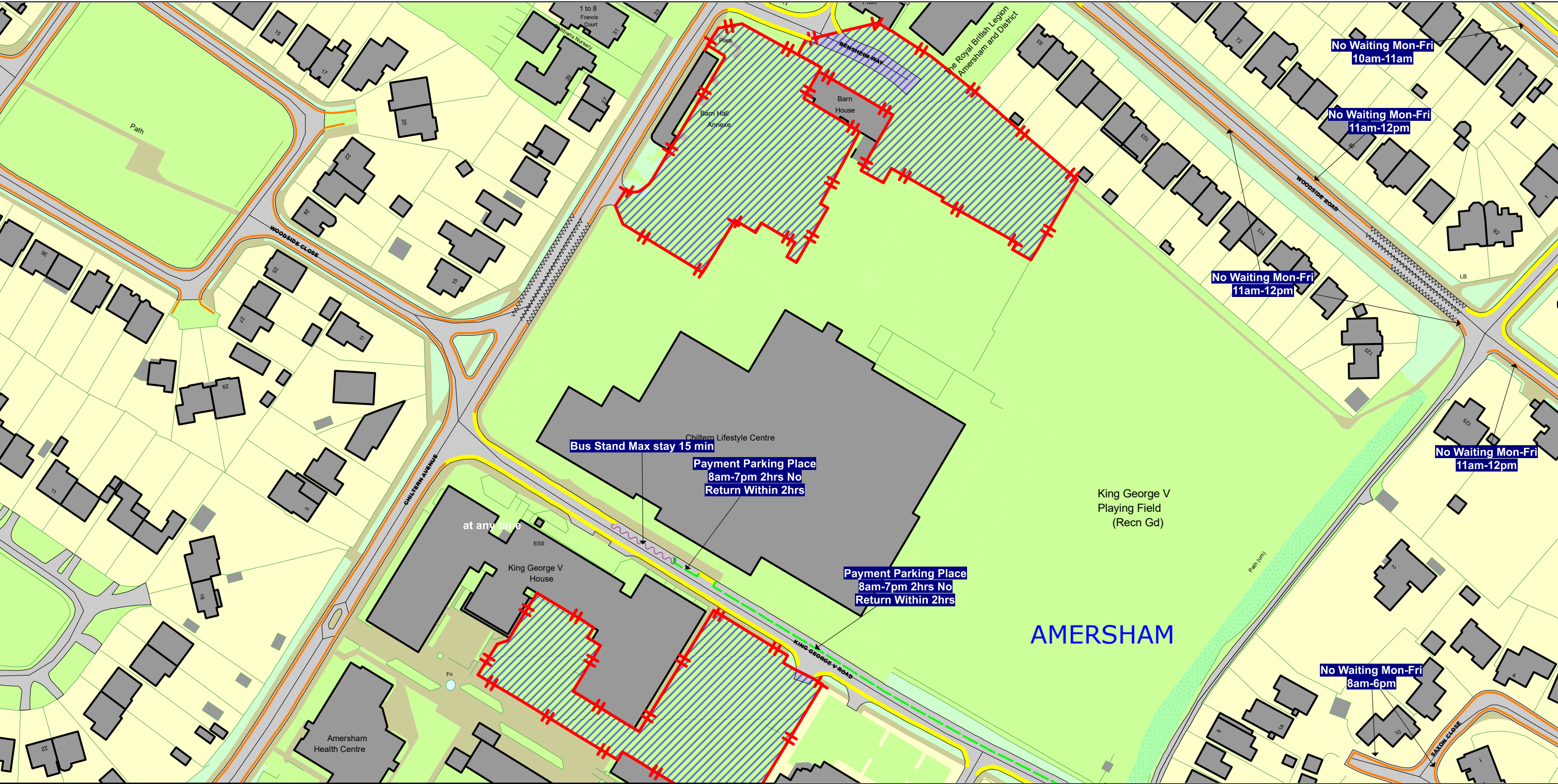
Schedule 2 BC-2021/STATIC/014.	is replaced by	Schedule 2 BC-2021/STATIC/015
Schedule 3 BC-2021/STATIC/004.	is replaced by	Schedule 3 BC-2021/STATIC/005
Schedule 4 BC-2021/STATIC/002.	is replaced by	Schedule 3 BC-2021/STATIC/003
Schedule 5 BC-2021/STATIC/004.	is replaced by	Schedule 5 BC-2021/STATIC/005
Schedule 7 BC-2021/STATIC/001.	is replaced by	Schedule 7 BC-2021/STATIC/002

The common seal of
Buckinghamshire Council

Authorised signatory

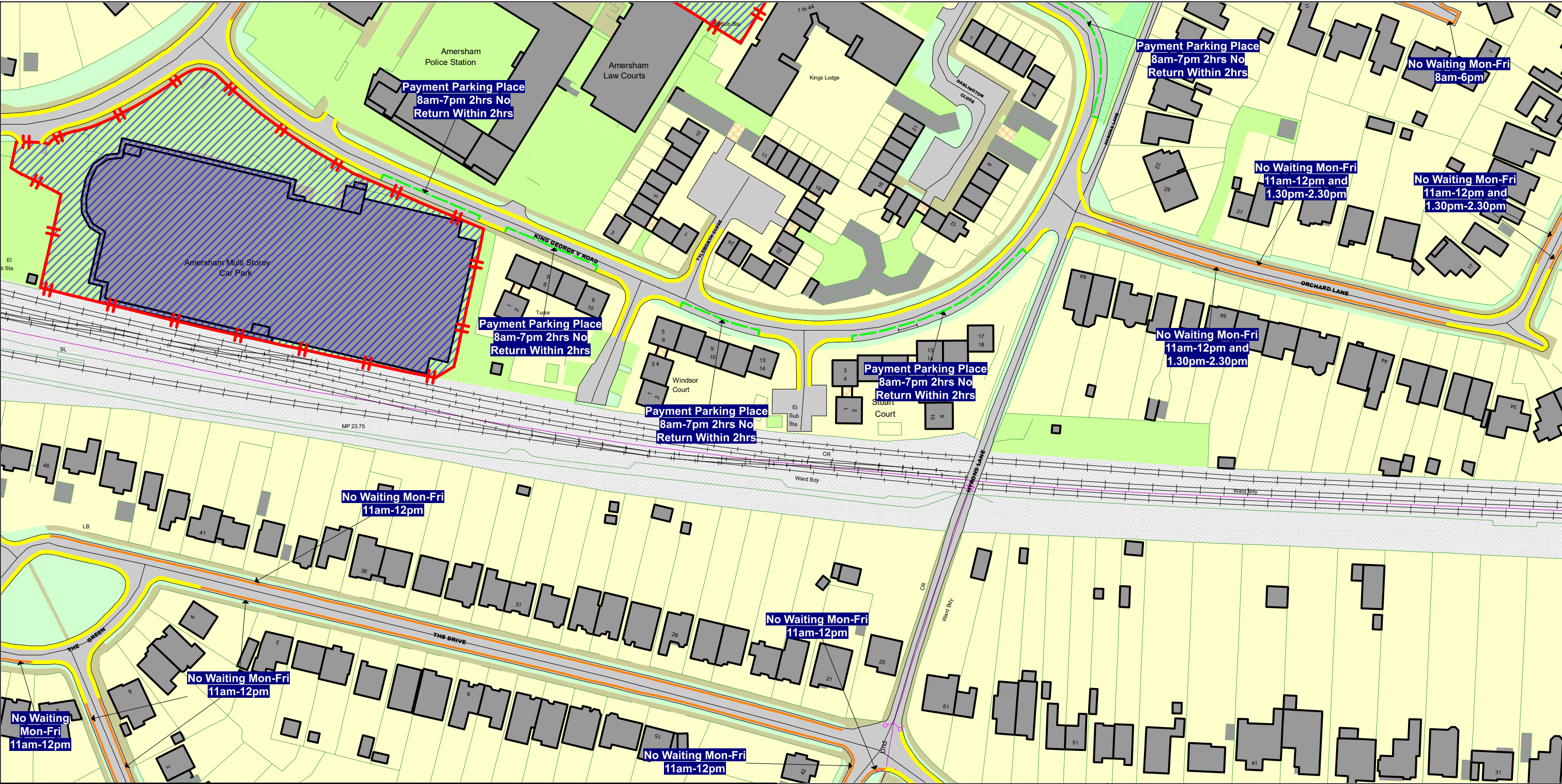
Order Ref. BC-2021/STATIC/015

The Buckinghamshire Council (Prohibition of Waiting, Loading and Stopping) and (On-Street Parking Places) Order 2021



<p>SCALE - 1 : 1250 at A3 size</p> <p>NOTE: SEE STATIC MAP SCHEDULE LEGEND FOR RESTRICTIONS DISPLAYED</p> <p>This map is reproduced from Ordnance Survey material with the permission of Ordnance Survey on behalf of the Controller of Her Majesty's Stationery Office © Crown Copyright. Unauthorised reproduction infringes Crown copyright and may lead to prosecution or civil proceedings. Buckinghamshire Council Licence No: 100021529 2024</p> 	 <p>Buckinghamshire Council</p>	<p>Status: CONFIRMED</p> <p>Tile Reference: Tile Ref: GE79</p> <p>Sheet Revision Number: 1</p> <p>Sheet Active From: 18/09/2024</p>
---	---	---

The Buckinghamshire Council (Prohibition of Waiting, Loading and Stopping) and (On-Street Parking Places) Order 2021



SCALE - 1 : 1250 at A3 size

NOTE: SEE STATIC MAP SCHEDULE LEGEND FOR RESTRICTIONS DISPLAYED

This map is reproduced from Ordnance Survey material with the permission of Ordnance Survey on behalf of the Controller of Her Majesty's Stationery Office © Crown Copyright. Unauthorised reproduction infringes Crown copyright and may lead to prosecution or civil proceedings.
Buckinghamshire Council
Licence No: 100021529 2024

GE79

GF78 **GF80**

GG79

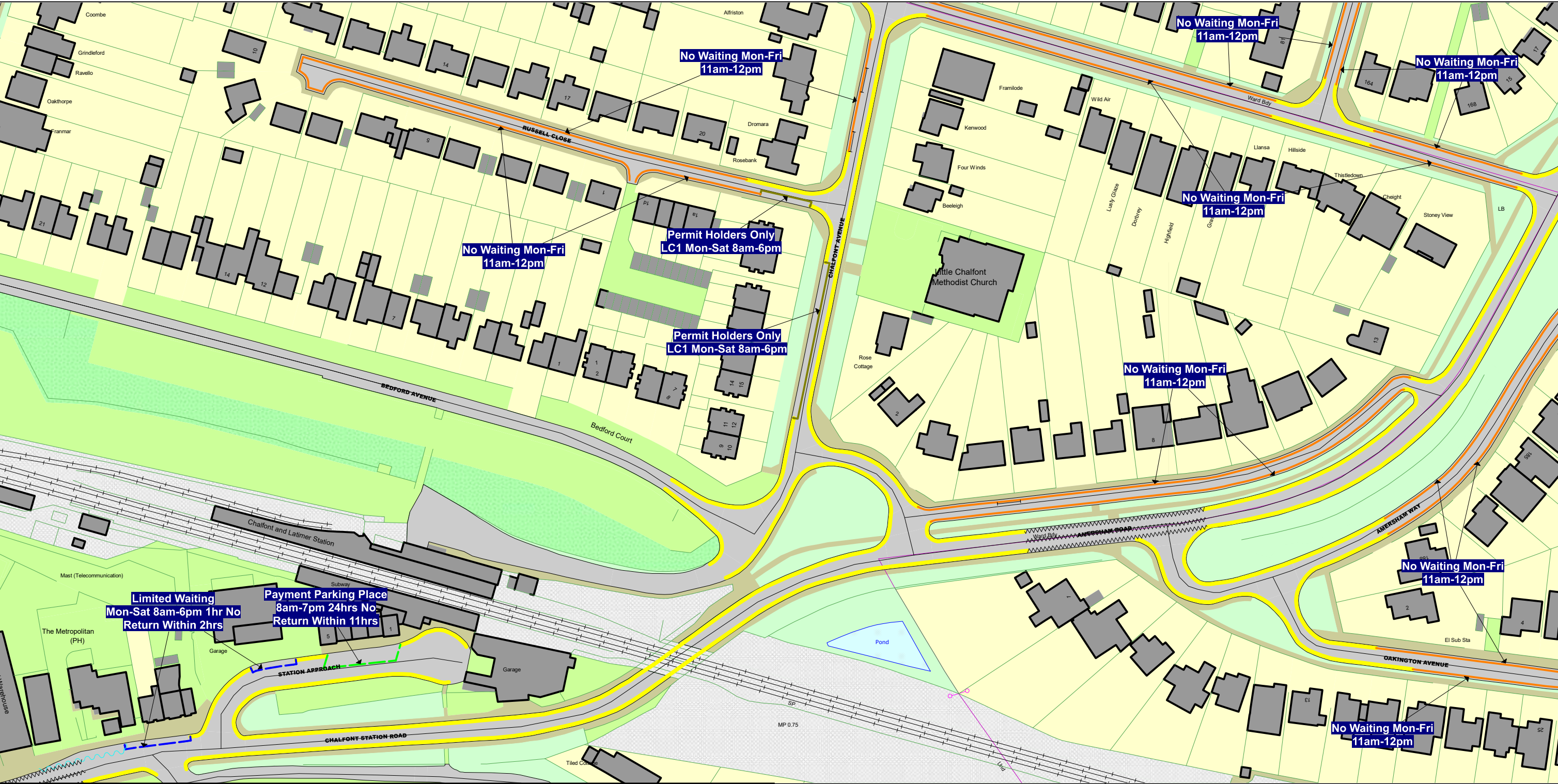
Status: CONFIRMED

Tile Reference: Tile Ref: GF79

Sheet Revision Number: 1

Sheet Active From: 18/09/2024

The Buckinghamshire Council (Prohibition of Waiting, Loading and Stopping) and (On-Street Parking Places) Order 2021



SCALE - 1 : 1250 at A3 size

NOTE: SEE STATIC MAP SCHEDULE LEGEND FOR RESTRICTIONS DISPLAYED

This map is reproduced from Ordnance Survey material with the permission of Ordnance Survey on behalf of the Controller of Her Majesty's Stationery Office © Crown Copyright. Unauthorised reproduction infringes Crown copyright and may lead to prosecution or civil proceedings.
Buckinghamshire Council
Licence No: 100021529 2024

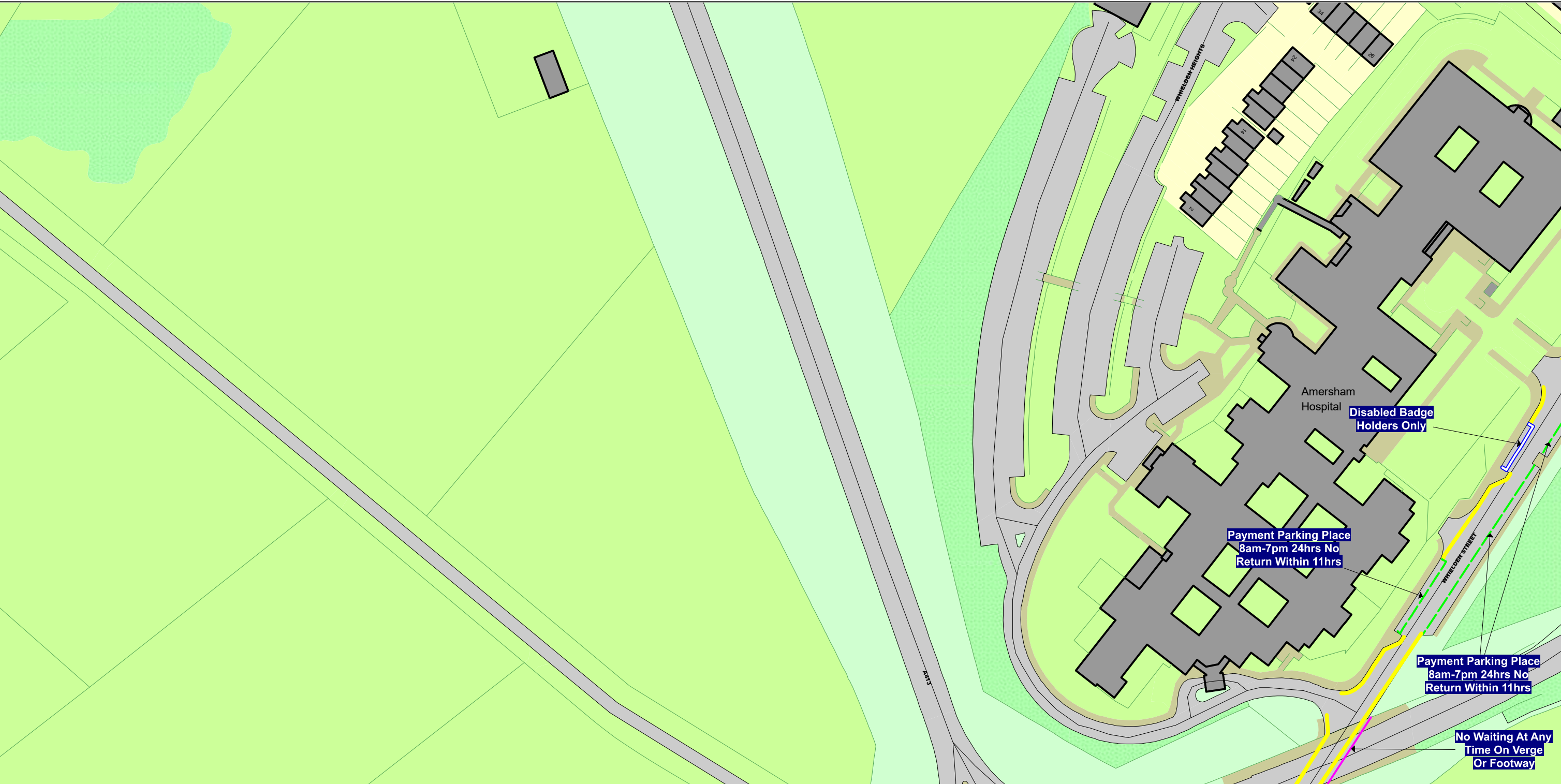
Status: CONFIRMED

Tile Reference: Tile Ref: GH85

Sheet Revision Number: 1

Sheet Active From: 18/09/2024

The Buckinghamshire Council (Prohibition of Waiting, Loading and Stopping) and (On-Street Parking Places) Order 2021

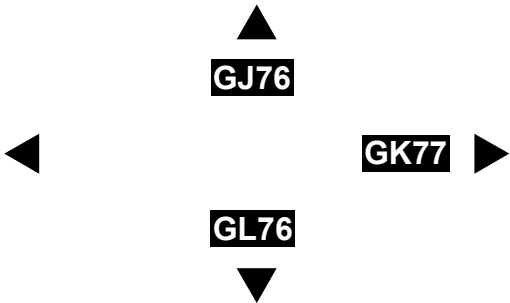


SCALE - 1 : 1250 at A3 size

NOTE: SEE STATIC MAP SCHEDULE LEGEND FOR RESTRICTIONS DISPLAYED



This map is reproduced from Ordnance Survey material with the permission of Ordnance Survey on behalf of the Controller of Her Majesty's Stationery Office © Crown Copyright. Unauthorised reproduction infringes Crown copyright and may lead to prosecution or civil proceedings. Buckinghamshire Council Licence No: 100021529 2024



Status: CONFIRMED

Tile Reference: Tile Ref: GK76

Sheet Revision Number: 1

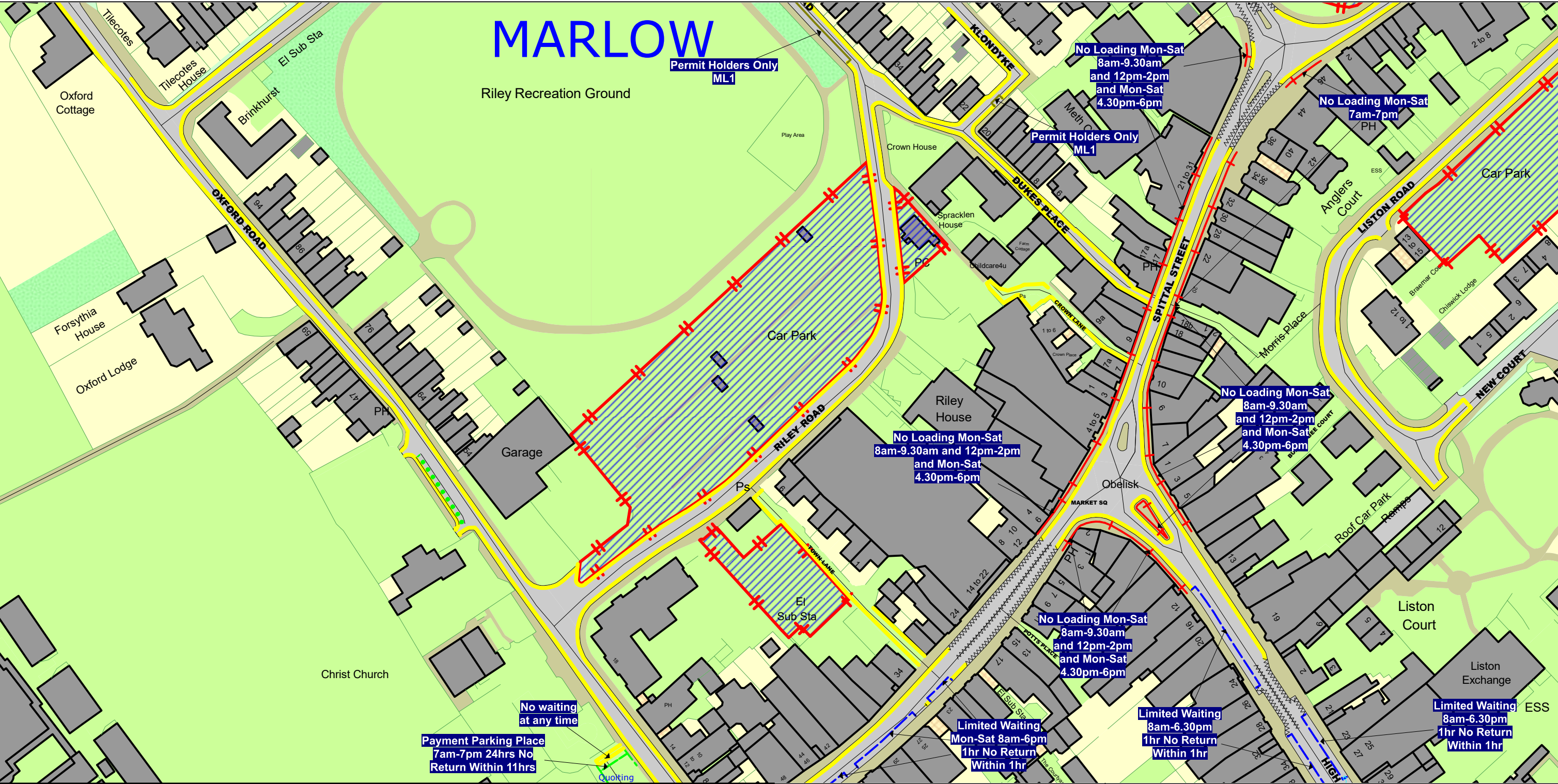
Sheet Active From: 18/09/2024

The Buckinghamshire Council (Prohibition of Waiting, Loading and Stopping) and (On-Street Parking Places) Order 2021



<p>SCALE - 1 : 1250 at A3 size</p> <p>NOTE: SEE STATIC MAP SCHEDULE LEGEND FOR RESTRICTIONS DISPLAYED</p> <div><p>This map is reproduced from Ordnance Survey material with the permission of Ordnance Survey on behalf of the Controller of Her Majesty's Stationery Office © Crown Copyright. Unauthorised reproduction infringes Crown copyright and may lead to prosecution or civil proceedings. Buckinghamshire Council Licence No: 100021529 2024</p></div>	<div></div>	<p>Status: CONFIRMED</p> <p>Tile Reference: Tile Ref: GK77</p> <p>Sheet Revision Number: 1</p> <p>Sheet Active From: 18/09/2024</p>
--	-------------	---

The Buckinghamshire Council (Prohibition of Waiting, Loading and Stopping) and (On-Street Parking Places) Order 2021



SCALE - 1 : 1250 at A3 size

NOTE: SEE STATIC MAP SCHEDULE LEGEND FOR RESTRICTIONS DISPLAYED

This map is reproduced from Ordnance Survey material with the permission of Ordnance Survey on behalf of the Controller of Her Majesty's Stationery Office © Crown Copyright. Unauthorised reproduction infringes Crown copyright and may lead to prosecution or civil proceedings.
Buckinghamshire Council
Licence No: 100021529 2024

HY55

HZ54

HZ56

IA55

Status: CONFIRMED

Tile Reference: Tile Ref: HZ55

Sheet Revision Number: 1

Sheet Active From: 18/09/2024

The Buckinghamshire Council (Prohibition of Waiting, Loading and Stopping) and (On-Street Parking Places) Order 2021



SCALE - 1 : 1250 at A3 size

This map is reproduced from Ordnance Survey material with the permission of Ordnance Survey on behalf of the Controller of Her Majesty's Stationery Office © Crown Copyright. Unauthorised reproduction infringes Crown copyright and may lead to prosecution or civil proceedings.
Buckinghamshire Council
Licence No: 100021529 2024

NOTE: SEE STATIC MAP SCHEDULE LEGEND FOR RESTRICTIONS DISPLAYED

▲
HZ55

◀ **IA54** **IA56** ▶

IB55
▼

Status: CONFIRMED

Tile Reference: Tile Ref: IA55

Sheet Revision Number: 1

Sheet Active From: 18/09/2024

SCHEDULE 2

The list of Map Tiles, which in conjunction with the Map Schedule Legend comprise the Map Schedule of this Order:

Tile Number	Revision Number
AB19	1
AB30	0
AC19	0
AC27	0
AC28	0
AC30	0
AC31	0
AC6	0
AD27	0
AD28	0
AD31	0
AE26	0
AE27	0
AE31	0
AE32	0
AE40	0
AF14	0
AF31	0
AF32	0
AF40	0
AG14	0
AG31	0
AG32	0
AG40	0
AG5	0
AH14	0
AH40	0
AH41	0
AH5	0
AH6	0
AH7	0
AH8	1
AI14	1
AI8	1
AI9	1
AJ10	1
AJ11	1
AK23	0
AN26	0

AP25	0
AQ24	0
AQ25	0
AR24	0
AR25	1
AR47	1
AS24	0
AS25	0
AT24	0
AT25	0
AT27	0
AU24	0
AU25	1
AW17	0
AW18	0
AW19	0
AW24	0
AW64	0
AX17	0
AX18	0
AX56	0
AX64	0
AY13	0
AY14	0
AY15	0
AY16	0
AY17	0
AY63	0
AY64	0
AZ63	0
BA21	0
BA62	0
BA63	0
BB61	0
BB62	0
BC60	0
BC61	0
BD54	0
BD55	0
BD60	0

BE60	0
BF30	0
BF60	0
BF67	1
BG60	0
BG61	0
BG67	0
BH61	0
BH66	0
BH67	0
BI61	0
BI68	0
BI69	0
BJ61	0
BJ69	0
BK61	0
BK69	0
BK70	0
BL61	0
BM49	0
BM61	0
BM62	0
BN49	0
BN54	0
BN62	0
BN63	0
BO39	0
BO40	0
BO62	0
BO63	0
BO64	0
BP39	0
BP63	0
BP64	0
BQ39	0
BQ40	0
BQ63	0
BQ64	0
BR38	0
BR39	0

BR40	1
BR64	0
BS39	0
BS64	0
BT25	0
BT64	0
BT65	0
BU65	0
BV18	0
BV65	0
BW18	0
BW56	0
BW65	0
BX65	0
BY65	0
BZ65	0
CA65	0
CB64	0
CB65	0
CC64	0
CD23	0
CD64	0
CE64	0
CJ15	0
CK62	0
CL62	0
CM62	0
CR44	0
CS22	0
CT22	0
CU34	0
CV34	0
CV35	0
CW14	0
CW15	0
CW16	0
CW17	0
CX17	0
CX18	0
CX19	0

SCHEDULE 2

The list of Map Tiles, which in conjunction with the Map Schedule Legend comprise the Map Schedule of this Order:

CX20	0
CX21	0
CY21	0
CY22	0
CY23	0
CY58	0
CY80	0
CZ23	0
DA24	0
DB24	0
DB25	0
DC25	0
DC26	0
DD26	0
DD27	0
DE27	0
DE28	0
DF28	0
DF29	0
DF30	0
DF31	0
DF32	0
DG30	0
DG32	0
DG34	0
DG70	0
DH29	0
DH34	0
DI34	0
DI35	0
DJ34	0
DK43	0
DL43	0
DL74	0
DL75	0
DL84	0
DM43	0
DM44	0
DN41	0
DN42	0

DN54	0
DO42	0
DO43	0
DO45	0
DO49	0
DP45	0
DP46	0
DP47	0
DP49	0
DP50	0
DP51	0
DP53	0
DQ44	0
DQ45	0
DQ46	0
DQ47	1
DQ48	0
DQ49	0
DQ50	0
DQ51	0
DR46	0
DR47	0
DR48	1
DR49	1
DR50	1
DR51	0
DR70	0
DS44	0
DS47	1
DS48	2
DS49	0
DS50	0
DS51	0
DS52	1
DS74	0
DT45	1
DT46	0
DT47	1
DT48	1
DT49	1

DT50	0
DT51	0
DT52	0
DT74	0
DU45	0
DU46	1
DU48	1
DU49	2
DU50	0
DU51	0
DU52	0
DU53	1
DU54	0
DU61	0
DV45	0
DV46	0
DV47	1
DV48	1
DV49	0
DV50	1
DV51	1
DV52	0
DV53	1
DV60	0
DV61	0
DW46	0
DW47	0
DW48	1
DW49	0
DW50	0
DW51	0
DW52	0
DW54	0
DW55	0
DW60	0
DW62	0
DW63	0
DX46	0
DX47	1
DX48	0

DX49	0
DX50	0
DX51	0
DX52	1
DX53	1
DX54	0
DX55	0
DX60	0
DX61	0
DX62	0
DX63	0
DX64	0
DY46	0
DY47	1
DY48	0
DY50	0
DY51	0
DY52	1
DY53	0
DY54	0
DY58	0
DY59	0
DY60	0
DY64	0
DZ49	0
DZ50	1
DZ51	0
DZ52	0
DZ53	0
DZ54	0
DZ64	0
EA43	0
EA49	0
EA51	0
EA52	0
EA54	0
EA60	0
EA61	0
EA64	0
EA65	0

SCHEDULE 2

The list of Map Tiles, which in conjunction with the Map Schedule Legend comprise the Map Schedule of this Order:

EB13	0
EB48	0
EB49	0
EB50	0
EB51	1
EB52	0
EB60	1
EB61	1
EB62	1
EB65	0
EC13	0
EC49	0
EC50	1
EC62	0
EC65	0
EC66	0
ED50	0
ED51	0
ED53	0
ED54	0
ED65	0
ED66	0
EE50	0
EE51	0
EE66	0
EE67	0
EF33	0
EF67	0
EG54	0
EG57	0
EG63	0
EH53	0
EH54	0
EH63	0
EI52	0
EI53	0
EI63	0
EJ63	0
EJ64	0
EK64	0

EL59	0
EL64	0
EM24	0
EM56	0
EM57	0
EM58	0
EM59	0
EM64	0
EN31	0
EN56	0
EN57	0
EN64	0
EO31	0
EO32	0
EO33	0
EO34	0
EO56	0
EO64	0
EO65	0
EP31	0
EP32	0
EP33	0
EP56	0
EP57	0
EP59	0
EP65	0
EQ31	0
EQ32	0
EQ33	0
EQ57	0
EQ58	0
EQ59	1
EQ60	0
EQ65	0
ER33	0
ER57	0
ER58	1
ER59	1
ER60	1
ES58	0

ES59	1
ES60	1
ET58	0
ET59	1
EU15	0
EU16	0
EU58	1
EU59	0
EU61	0
EU62	0
EU63	0
EU64	0
EV54	0
EV55	0
EV59	0
EV60	0
EW54	0
EW60	0
EW74	0
EX54	0
EY54	0
EZ50	0
EZ54	0
EZ55	0
EZ56	0
FA54	0
FA55	0
FA56	0
FA57	0
FB55	0
FB57	0
FC57	0
FC58	0
FC81	0
FD43	0
FD58	0
FE43	0
FF47	0
FF48	0
FG48	0

FG49	0
FG67	0
FH47	1
FH48	0
FI46	0
FI47	0
FI48	0
FJ47	0
FJ48	0
FK46	0
FK47	1
FK48	0
FK77	0
FL45	0
FL46	0
FL47	1
FL48	0
FL76	0
FL77	0
FL78	0
FM45	0
FM46	0
FM47	0
FM76	1
FM77	2
FM78	0
FM79	0
FM80	0
FN46	0
FN47	0
FN76	1
FN77	0
FN78	2
FN79	0
FO45	0
FO46	0
FO77	0
FO78	0
FO79	0
FP64	0

SCHEDULE 2

The list of Map Tiles, which in conjunction with the Map Schedule Legend comprise the Map Schedule of this Order:

FP76	0
FP77	0
FP78	1
FP79	0
FP83	0
FQ63	0
FQ64	0
FQ77	0
FQ78	0
FQ79	0
FR63	0
FR64	0
FR65	0
FR77	0
FR78	0
FS63	0
FS64	0
FS65	0
FS77	0
FS78	0
FT60	0
FT63	0
FT64	0
FT65	1
FT77	0
FT78	0
FU60	0
FU61	1
FU64	0
FU65	0
FU78	0
FU79	1
FV60	0
FV65	0
FV78	1
FV79	0
FW50	0
FW72	0
FW79	1
FX50	0

FX77	0
FY50	0
FY51	0
FY77	0
FY79	0
FZ51	0
FZ53	0
FZ77	0
FZ79	0
GA77	0
GA79	0
GB77	0
GB78	0
GB79	0
GC51	0
GC52	0
GC65	0
GC77	0
GC78	0
GC79	0
GC80	0
GC81	1
GD77	0
GD78	0
GD79	0
GD80	1
GD81	0
GE77	0
GE78	0
GE79	1
GE80	1
GE81	0
GE84	0
GE89	0
GF48	1
GF78	0
GF79	1
GF80	0
GF81	0
GF83	0

GF84	0
GF85	0
GG77	0
GG78	0
GG79	0
GG80	0
GG81	1
GG82	0
GG83	1
GG84	0
GG85	0
GG86	0
GH45	0
GH76	0
GH77	1
GH78	0
GH79	0
GH80	0
GH81	1
GH83	0
GH84	0
GH85	1
GH86	0
GI58	0
GI65	0
GI67	0
GI76	0
GI77	1
GI78	0
GI79	0
GI80	0
GI84	0
GI85	0
GJ54	0
GJ65	0
GJ66	0
GJ77	0
GJ78	0
GJ79	0
GJ80	0

GJ83	0
GJ84	0
GJ85	0
GK60	0
GK76	1
GK77	1
GK84	0
GK85	0
GL43	0
GL63	0
GL76	0
GL84	0
GL85	0
GM36	0
GM63	0
GM64	0
GM70	0
GM71	0
GM76	0
GN36	0
GN38	0
GN64	0
GP64	0
GQ43	0
GQ64	0
GR43	0
GR44	0
GR55	1
GR56	0
GR61	0
GR64	0
GR65	0
GS51	0
GS55	0
GS56	0
GS61	1
GS65	0
GT51	0
GT52	0
GT53	0

SCHEDULE 2

The list of Map Tiles, which in conjunction with the Map Schedule Legend comprise the Map Schedule of this Order:

GT55	1
GT56	1
GT60	0
GT61	0
GT62	0
GT65	0
GT66	1
GU47	0
GU53	0
GU54	0
GU55	0
GU58	1
GU59	1
GU60	0
GU61	1
GU62	0
GU63	0
GV47	0
GV48	0
GV49	0
GV54	0
GV55	0
GV57	0
GV58	1
GV59	1
GV60	0
GV61	1
GV62	1
GV63	0
GV66	0
GV67	0
GW54	0
GW55	1
GW56	0
GW57	0
GW58	1
GW59	0
GW60	0
GW61	0
GW65	1

GW66	0
GW67	1
GW84	0
GX53	1
GX54	1
GX55	1
GX56	1
GX57	0
GX58	1
GX59	0
GX60	0
GX62	1
GX63	1
GX65	0
GX67	1
GX83	0
GX84	0
GY53	0
GY54	1
GY55	0
GY56	0
GY57	0
GY58	0
GY59	0
GY60	0
GY61	0
GY62	1
GY64	1
GY82	0
GY83	0
GY84	0
GZ52	0
GZ53	0
GZ54	2
GZ55	0
GZ56	1
GZ57	1
GZ58	0
GZ59	0
GZ60	0

GZ61	0
GZ62	1
GZ63	0
GZ64	1
GZ82	0
GZ84	0
HA53	0
HA54	0
HA55	0
HA57	0
HA58	0
HA59	0
HA60	0
HA61	0
HA62	0
HA63	0
HA64	0
HB53	1
HB54	0
HB55	0
HB56	1
HB57	1
HB58	0
HB59	0
HB60	0
HB61	0
HB62	0
HB63	0
HC53	0
HC54	0
HC55	0
HC56	0
HC57	0
HC58	0
HC61	0
HC62	0
HC63	0
HC73	0
HC86	0
HD54	1

HD55	0
HD56	0
HD58	0
HD61	1
HD62	1
HD63	1
HD73	0
HD79	1
HD86	0
HE47	0
HE48	0
HE54	0
HE55	0
HE56	0
HE57	1
HE58	0
HE59	0
HE62	0
HE63	0
HE64	0
HE72	0
HE73	0
HE74	0
HE79	1
HF47	0
HF54	0
HF55	0
HF57	1
HF58	0
HF59	0
HF63	0
HF64	0
HF65	0
HF66	0
HF72	0
HF73	0
HF74	0
HF79	1
HG53	0
HG54	1

SCHEDULE 2

The list of Map Tiles, which in conjunction with the Map Schedule Legend comprise the Map Schedule of this Order:

HG55	1
HG56	0
HG57	0
HG58	0
HG63	0
HG64	0
HG65	0
HG66	0
HG71	0
HG72	0
HG73	0
HG74	0
HG75	0
HG79	0
HG84	0
HG87	0
HH53	0
HH54	0
HH55	0
HH56	0
HH64	0
HH65	0
HH66	0
HH72	0
HH73	0
HH74	0
HH75	0
HH83	0
HH84	0
HH85	1
HH86	0
HI65	0
HI66	0
HI71	0
HI72	0
HI73	0
HI74	0
HI75	1
HI76	0
HI83	0

HI85	0
HI86	0
HJ65	0
HJ66	0
HJ72	0
HJ73	0
HJ74	0
HJ75	0
HJ76	0
HJ83	0
HJ85	0
HJ86	0
HK63	0
HK66	0
HK70	0
HK73	0
HK74	2
HK75	1
HK76	0
HK85	0
HK86	0
HL64	1
HL65	1
HL68	0
HL70	0
HL71	0
HL73	0
HL74	1
HL75	0
HL76	1
HL86	1
HL93	0
HM64	0
HM65	1
HM67	1
HM70	0
HM71	0
HM72	0
HM73	0
HM74	0

HM75	0
HM76	0
HM77	0
HM78	0
HM93	0
HN65	0
HN67	0
HN68	0
HN78	0
HN79	0
HN80	0
HN85	0
HN86	0
HN93	0
HO65	1
HO68	1
HO80	0
HO81	0
HO85	0
HO86	1
HO87	0
HO93	0
HP65	0
HP68	0
HP69	0
HP81	0
HP82	0
HP83	0
HP85	0
HP86	1
HP87	1
HP92	0
HP93	0
HQ68	1
HQ83	0
HQ84	0
HQ85	0
HQ86	1
HQ87	1
HQ92	0

HQ93	0
HR68	1
HR85	1
HR86	1
HR87	1
HR93	0
HR94	0
HS55	0
HS68	1
HS86	1
HS87	1
HS88	0
HS94	0
HT64	0
HT86	1
HT87	1
HT93	0
HT94	0
HU65	1
HU67	0
HU86	1
HU87	1
HU93	0
HU94	1
HV55	0
HV56	0
HV57	0
HV58	1
HV62	0
HV64	1
HV65	1
HV67	0
HV86	0
HV93	0
HV94	0
HW55	1
HW56	0
HW57	1
HW58	1
HW62	0

SCHEDULE 2

The list of Map Tiles, which in conjunction with the Map Schedule Legend comprise the Map Schedule of this Order:

HW64	0
HW65	1
HW66	0
HW86	1
HW87	0
HW93	0
HX55	1
HX56	0
HX57	1
HX58	1
HX64	0
HX65	0
HX84	0
HX90	0
HX93	0
HY54	0
HY55	1
HY56	1
HY57	1
HY58	1
HY64	0
HY65	1
HY90	0
HY91	0
HY92	0
HY93	0
HZ55	1
HZ56	2
HZ57	2
HZ58	1
HZ74	0
HZ76	0
HZ77	0
HZ78	0
HZ87	0
HZ93	0
IA54	1
IA55	1
IA56	3
IA57	1

IA58	0
IA72	0
IA74	0
IA77	0
IA78	0
IA93	0
IA94	0
IA95	1
IB54	0
IB55	0
IB56	0
IB57	2
IB74	0
IB77	0
IB78	0
IB94	0
IB95	1
IC65	0
IC74	0
IC77	0
IC78	0
IC94	1
IC95	1
ID65	0
ID74	0
ID77	0
ID78	0
ID82	0
ID83	0
ID84	0
ID85	0
ID86	0
ID94	0
ID95	0
ID96	0
IE42	0
IE43	0
IE73	0
IE74	0
IE77	0

IE78	0
IE94	0
IE95	0
IE96	0
IF42	0
IF43	0
IF50	0
IF73	0
IF74	0
IF77	1
IF78	1
IF85	0
IF93	0
IF94	0
IF95	0
IF96	0
IG43	0
IG74	0
IG77	0
IG78	2
IG82	0
IG85	0
IG86	0
IG88	0
IG89	0
IG93	0
IG95	0
IG96	0
IH73	0
IH74	0
IH77	0
IH78	0
IH86	0
IH87	0
IH88	0
IH89	0
IH92	0
IH93	0
IH96	1
II46	0

II47	0
II73	0
II74	0
II75	0
II76	0
II77	0
II82	2
II87	0
II88	0
II92	0
IJ47	0
IJ74	0
IJ75	0
IJ76	0
IJ77	0
IJ81	2
IJ82	2
IJ83	0
IJ86	0
IJ87	0
IJ91	0
IJ92	0
IK47	0
IK74	0
IK75	0
IK76	0
IK77	0
IK81	2
IK83	0
IK86	0
IK87	0
IK91	1
IL47	0
IL73	0
IL74	0
IL75	0
IL76	0
IL78	0
IL85	0
IL86	0

SCHEDULE 2

The list of Map Tiles, which in conjunction with the Map Schedule Legend comprise the Map Schedule of this Order:

IL91	1
IM73	0
IM74	0
IM75	0
IM83	0
IM86	0
IN77	0
IN78	0
IN83	0
IN86	0
IN87	0
IN91	0
IO71	0
IO72	0
IO73	0
IO74	0
IO77	0
IO78	0
IO83	0
IO86	0
IO87	0
IO89	1
IO91	0
IP71	0
IP72	0
IP78	0
IP83	0
IP87	1
IP88	1
IP89	1
IQ72	0
IQ82	0
IQ83	0
IQ86	0
IQ87	1
IQ89	1
IR72	0
IR83	0
IR84	0
IR86	1

IR87	1
IR89	1
IS66	0
IS67	0
IS70	0
IS71	0
IS84	0
IS86	1
IS87	0
IS89	1
IT66	0
IT70	0
IT71	0
IT83	0
IT84	0
IT86	1
IT87	0
IT89	1
IU66	0
IU69	0
IU70	0
IU83	0
IU85	1
IU86	1
IU89	0
IU92	1
IU93	1
IV69	0
IV70	0
IV85	0
IV86	0
IV89	0
IV91	1
IV92	1
IV93	2
IW86	0
IY68	0
IZ68	0
IZ69	0
IZ86	0

JA69	0
JA86	0
JA92	0
JA93	1
JB69	0
JB71	0
JB92	0
JB93	0
JB94	0
JC69	0
JC70	0
JC71	0
JC92	0
JC93	0
JC94	0
JD70	0
JD71	0
JD72	0
JD92	0
JD93	0
JE70	0
JE72	0
JE73	0
JE92	0
JE93	0
JF72	0
JF73	0
JF74	0
JG72	0
JH72	0
JH73	0
JI73	0
K19	0
L19	0
M19	0
N19	0
O19	0
P19	0
Q19	0
R19	0

S19	0

SCHEDULE 3

Permit Parking Zones and Areas

Column 1	Column 2	Column 3	Column 4	Column 5
Permit Identifier	Type of Parking Control	Area Name	Days of Operation	Hours of Operation (Permitted Hours)
AM1	Permit Parking Zones or Areas	Zone AM1	As specified in the Map Schedule or on sign plates in the vicinity of parking places or at the entrance and within parking areas.	As specified in the Map Schedule or on sign plates in the vicinity of parking places or at the entrance and within parking areas.
AM2	Permit Parking Zone or Area	Zone AM2	As Zone AM1	As Zone AM1
AM3	Permit Parking Zone or Area	Zone AM3	As Zone AM1	As Zone AM1
AM4	Permit Parking Zone or Area	Zone AM4	As Zone AM1	As Zone AM1
AM5	Permit Parking Zone or Area	Zone AM5	As Zone AM1	As Zone AM1
AY1	Permit Parking Zone or Area	Zone AY1	As Zone AM1	As Zone AM1
AY2	Permit Parking Zone or Area	Zone AY2	As Zone AM1	As Zone AM1
AY3	Permit Parking Zone or Area	Zone AY3	As Zone AM1	As Zone AM1
AY4	Permit Parking Zone or Area	Zone AY4	As Zone AM1	As Zone AM1
AY5	Permit Parking Zone or Area	Zone AY5	As Zone AM1	As Zone AM1
AY6	Permit Parking Zone or Area	Zone AY6	As Zone AM1	As Zone AM1
AY7	Permit Parking Zone or Area	Zone AY7	As Zone AM1	As Zone AM1
AY8	Permit Parking Zone or Area	Zone AY8	As Zone AM1	As Zone AM1
AY9	Permit Parking Zone or Area	Zone AY9	As Zone AM1	As Zone AM1
AY10	Permit Parking Zone or Area	Zone AY10	As Zone AM1	As Zone AM1
AY11	Permit Parking Zone or Area	Zone AY11	As Zone AM1	As Zone AM1
AY12	Permit Parking Zone or Area	Zone AY12	As Zone AM1	As Zone AM1
BC1	Permit Parking Zone or Area	Zone BH1	As Zone AM1	As Zone AM1
BH1	Permit Parking Zone or Area	Zone BH1	As Zone AM1	As Zone AM1
BK1	Permit Parking Zone or Area	Zone BK1	As Zone AM1	As Zone AM1
BU1	Permit Parking Zone or Area	Zone BU1	As Zone AM1	As Zone AM1
CH1	Permit Parking Zone or Area	Zone CH1	As Zone AM1	As Zone AM1
CH2	Permit Parking Zone or Area	Zone CH2	As Zone AM1	As Zone AM1
CH3	Permit Parking Zone or Area	Zone CH3	As Zone AM1	As Zone AM1
CH4	Permit Parking Zone or Area	Zone CH4	As Zone AM1	As Zone AM1
CP1	Permit Parking Zone or Area	Zone CP1	As Zone AM1	As Zone AM1
CP2	Permit Parking Zone or Area	Zone CP2	As Zone AM1	As Zone AM1
CP3	Permit Parking Zone or Area	Zone CP3	As Zone AM1	As Zone AM1
CS1	Permit Parking Zone or Area	Zone CS1	As Zone AM1	As Zone AM1
FC1	Permit Parking Zone or Area	Zone FC1	As Zone AM1	As Zone AM1
GC1	Permit Parking Zone or Area	Zone GC1	As Zone AM1	As Zone AM1
GC2	Permit Parking Zone or Area	Zone GC2	As Zone AM1	As Zone AM1
GM1	Permit Parking Zone or Area	Zone GM1	As Zone AM1	As Zone AM1
GM2	Permit Parking Zone or Area	Zone GM2	As Zone AM1	As Zone AM1
GM3	Permit Parking Zone or Area	Zone GM3	As Zone AM1	As Zone AM1
GM4	Permit Parking Zone or Area	Zone GM4	As Zone AM1	As Zone AM1
HW1	Permit Parking Zone or Area	Zone HW1	As Zone AM1	As Zone AM1

SCHEDULE 3

Permit Parking Zones and Areas

Column 1	Column 2	Column 3	Column 4	Column 5
Permit Identifier	Type of Parking Control	Area Name	Days of Operation	Hours of Operation (Permitted Hours)
HW2	Permit Parking Zone or Area	Zone HW2	As Zone AM1	As Zone AM1
HW3	Permit Parking Zone or Area	Zone HW3	As Zone AM1	As Zone AM1
HW4	Permit Parking Zone or Area	Zone HW4	As Zone AM1	As Zone AM1
HW5	Permit Parking Zone or Area	Zone HW5	As Zone AM1	As Zone AM1
HW6	Permit Parking Zone or Area	Zone HW6	As Zone AM1	As Zone AM1
HW8	Permit Parking Zone or Area	Zone HW8	As Zone AM1	As Zone AM1
HW9	Permit Parking Zone or Area	Zone HW9	As Zone AM1	As Zone AM1
HW10	Permit Parking Zone or Area	Zone HW10	As Zone AM1	As Zone AM1
LC1	Permit Parking Zone or Area	Zone LC1	As Zone AM1	As Zone AM1
LC2	Permit Parking Zone or Area	Zone LC2	As Zone AM1	As Zone AM1
ML1	Permit Parking Zone or Area	Zone ML1	As Zone AM1	As Zone AM1
ML2	Permit Parking Zone or Area	Zone ML2	As Zone AM1	As Zone AM1
PE1	Permit Parking Zone or Area	Zone PE1	As Zone AM1	As Zone AM1
PR1	Permit Parking Zone or Area	Zone PR1	As Zone AM1	As Zone AM1
PR2	Permit Parking Zone or Area	Zone PR2	As Zone AM1	As Zone AM1
RP1	Permit Parking Zone or Area	Zone RP1	As Zone AM1	As Zone AM1
WH1	Permit Parking Zone or Area	Zone WH1	As Zone AM1	As Zone AM1
X	Permit Parking Zone or Area	Zone X	As Zone AM1	As Zone AM1

SCHEDULE 4

Permit and Ticket Parking Charges

Column 1	Column 2	Column 3	Column 4	Column 5
Permit or Voucher Type	Charge Period	Permit or Voucher Charge	Period of Validity	Conditions (Note 1)
Resident Permit	<p>All day for one vehicle.</p> <p>All day for a second vehicle.</p> <p>All day for a third vehicle.</p>	<p>1st Permit per household £66.00 for one year.</p> <p>2nd Permit per household £84.70 for one year.</p> <p>3rd Permit per household £108.90 for one year.</p>	12 months, from date first valid when issued.	<p>Maximum of three permits per household (unless stated otherwise in Schedule 5).</p> <ul style="list-style-type: none"> • Valid in any parking place as set out in Schedule 6 Column 1 where the permit is listed as valid in Schedule 6 Column 2 • Valid in the Zone or Area to which issued only • Connected to a specific vehicle • Vehicle must be owned, kept or hired by the resident • Disabled Persons Badge holders are exempt • Motorcycles are exempt
Visitor Voucher	One day per voucher	£14.30 per book of 10 vouchers	<p>Each voucher is valid for use from date of purchase.</p> <p>Each voucher activated is valid until the end of the day it has been activated for.</p>	<p>Maximum of 50 vouchers per household per quarter (unless stated otherwise in Schedule 5).</p> <ul style="list-style-type: none"> • Valid in any parking place as set out in Schedule 6 Column 1 where the permit is listed as valid in Schedule 6 Column 2 • Valid in the Zone or Area to which issued only • Valid only if validated with the date and vehicle registration mark and displayed, all in accordance with the voucher instructions.
Carer Permit	Free of charge	Free of charge	12 months, from date first valid when issued.	<p>Maximum of one per household.</p> <ul style="list-style-type: none"> • Valid in any parking place as set out in Schedule 6 Column 1 where the permit is listed as valid in Schedule 6 Column 2 • Valid in the Zone or Area to which issued only

SCHEDULE 4

Permit and Ticket Parking Charges

Column 1	Column 2	Column 3	Column 4	Column 5
Permit or Voucher Type	Charge Period	Permit or Voucher Charge	Period of Validity	Conditions (Note 1)
Care Home Resident Permit	All day for one vehicle.	One permit per resident of the home for one year.	12 months, from date first valid when issued.	<p>Maximum of one permit per resident (unless stated otherwise in Schedule 5).</p> <ul style="list-style-type: none"> • Valid in any parking place as set out in Schedule 6 Column 1 where the permit is listed as valid in Schedule 6 Column 2 • Valid in the Zone or Area to which issued only • Connected to a specific vehicle • Vehicle must be owned, kept or hired by the resident • Disabled Persons Badge holders are exempt • Motorcycles are exempt
Care Home Visitor Voucher	One day per voucher	Per book of 10 vouchers	<p>Each voucher is valid for use from date of purchase.</p> <p>Each voucher activated is valid until the end of the day it has been activated for.</p>	<p>Maximum of 50 vouchers per household per quarter (unless stated otherwise in. Schedule 5).</p> <ul style="list-style-type: none"> • Valid in any parking place as set out in Schedule 6 Column 1 where the permit is listed as valid in Schedule 6 Column 2 • Valid in the Zone or Area to which issued only <p>Valid only if validated with the date and vehicle registration mark and displayed, all in accordance with the voucher instructions.</p>
Care Home Staff Permit	All day for one vehicle.	One permit per staff member for one year.	12 months, from date first valid when issued.	<p>For vehicles that are essential for the efficient operation of a business located within a Zone or Area in Schedule 5.</p> <ul style="list-style-type: none"> • Valid in any parking place as set out in Schedule 6 Column 1 where the permit is listed as valid in Schedule 6 Column 2 • Valid in the Zone or Area to which issued only • Connected to a specific vehicle. Vehicle must be owned or hired by the staff member.

SCHEDULE 4

Permit and Ticket Parking Charges

Column 1	Column 2	Column 3	Column 4	Column 5
Permit or Voucher Type	Charge Period	Permit or Voucher Charge	Period of Validity	Conditions (Note 1)
Business Permit	12 months 6 months	£250.00 per permit £140.00 per permit	12 months; or 6 months; from date first valid when issued.	For vehicles that are essential for the efficient operation of a business located within a Zone or Area in Schedule 5. <ul style="list-style-type: none"> • Valid in any parking place as set out in Schedule 6 Column 1 where the permit is listed as valid in Schedule 6 Column 2 • Valid in the Zone or Area to which issued only • Connected to a specific vehicle • Vehicle must be owned or hired by the business, or be owned, leased or hired by an employee of the business.
Business Visitor Voucher	One day per voucher	£14.30 per book of 10 vouchers	Each voucher is valid for use from date of purchase. Each voucher activated is valid until the end of the day it has been activated for.	Maximum of 50 vouchers per household per quarter (unless stated otherwise in. Schedule 5). <ul style="list-style-type: none"> • Valid in any parking place as set out in Schedule 6 Column 1 where the permit is listed as valid in Schedule 6 Column 2 • Valid in the Zone or Area to which issued only Valid only if validated with the date and vehicle registration mark and displayed, all in accordance with the voucher instructions.

SCHEDULE 4

Permit and Ticket Parking Charges

Column 1	Column 2	Column 3	Column 4	Column 5
Permit or Voucher Type	Charge Period	Permit or Voucher Charge	Period of Validity	Conditions (Note 1)
Operational Permit	12 months	£26.00	12 months	<p>The permit may only be used by the person to whom it was issued whilst giving healthcare to someone in their own home. It may not be used to take clients out. It may not be used at any other time or for any other purpose or by anyone else. Permits are not transferable from one user to another.</p> <p>The permit cannot be used for parking in the vicinity of your base/place of work for any purpose.</p> <p>The permit may only be used in free bays, residents or pay and display bays. It does not entitle the user to park in loading bays, disabled bays, taxi ranks, bays which have been suspended, or on yellow lines where usual restrictions apply. The permit cannot be used to park in car parks.</p>
School permits	12 months	£31.90	12 months	<p>Any person responsible for a child or children attending a school situated within a controlled parking zone may apply to the Council for the issue to them of a school permit for the parking of a vehicle of the class specified in a parking place in which such permits are valid; provided that the Council may require such specific and supportive information as it considers appropriate to satisfy itself that the applicant is entitled to a school permit.</p>

SCHEDULE 4

Permit and Ticket Parking Charges

Column 1	Column 2	Column 3	Column 4	Column 5
Permit or Voucher Type	Charge Period	Permit or Voucher Charge	Period of Validity	Conditions (Note 1)
Suspension / Dispensation	Week 1 Per day (days 1-7)	£17.60	For the period detailed on the approved application.	<p>The Suspension will prohibit all stopping or parking unless stated on the suspension sign at the location.</p> <p>The Dispensation must be used only for parking in the location for which it was issued (to a maximum length of 6m (if vehicle is longer than 6m an additional charge will be required for every 6m).</p> <p>Accordance with any terms and conditions of issue throughout each period of waiting.</p> <ul style="list-style-type: none"> • Valid in the Zone or Area to which issued only • Connected to a specific vehicle. <p>If the suspension or dispensation covers a payment parking place an additional £6.60 per daily will be charged for each 6m length affected.</p>
	Week 2 Per day (days 8-14)	£19.80		
	Week 3 onwards Per day (days 15 and beyond)	£22.00		

Schedule 4 Notes

(1): Subject to the provisions of this Order and the Council's permit scheme terms and conditions. (2): Only valid if conditions of use are adhered to.

SCHEDULE 5

Property addresses that are eligible to apply for parking permits (Schedule 5, Note 1):				
Column 1	Column 2	Column 3		Column 4
Permit Zones	Roads	Eligible Properties		Notes
Zone AM1	Station Road, Amersham	Odd No. 115-123, 127 only		Schedule 5, Note 2
Zone AM2	Pineapple Road, Amersham	All Odd	All Even	
	Orchard End Avenue, Amersham	All Odd	All Even	
	Mulberry Close, Amersham	All Odd	All Even	
	Pear Tree Clos, Amersham	All Odd	All Even	
	School Lane, Old Amersham	No. 1 to 12 only		
	White Lion Road, Amersham	No. 71 and 73 only		
Zone AM3	Bois Lane, Chesham Bois	No. 2, 4, 6, 8, 10, 12, 14, 16 and Anne's Corner No. 1, 3 & 5 only		
Zone AM4	Mitchell Walk, Amersham	All households and businesses		
Zone AM5	School Lane, Amersham	No. 1 to 12		
Zone AY1	Park Street, Aylesbury	South of Stocklake to the Canal		
	Stocklake, Aylesbury	From Park Street to Pembroke Road		
Zone AY2	Bicester Road, Aylesbury	From Buckingham Road to Northern Road		
Zone AY3	Alexander Road, Aylesbury	All Odd	All Even	
	Crown Leys, Aylesbury	All Odd	All Even	

SCHEDULE 5

Property addresses that are eligible to apply for parking permits (Schedule 5, Note 1):					
Column 1	Column 2	Column 3			Column 4
Permit Zones	Roads	Eligible Properties			Notes
	Fleet Street, Aylesbury	All Odd	All Even		
	Havelock Street, Aylesbury	All Odd	All Even		
	New Street, Aylesbury	All Odd	All Even		
Zone AY4	Buckingham Road, Aylesbury	From New Street to Waddon Chase			
	Dunsham Lane, Aylesbury	All properties excluded			
	Gowers Field, Aylesbury	All Odd	All Even		
	Lansdowne Road, Aylesbury	All Odd	All Even		
	Little Close, Aylesbury	All Odd	All Even		
Zone AY5	Davies Close, Aylesbury	All Odd	All Even		
	Friarage Road, Aylesbury	All Odd	All Even		
	Friarscroft Way, Aylesbury	All Odd	All Even		
	Gatehouse Road, Aylesbury	All Odd	All Even		
	Goodwin Road, Aylesbury	All Odd	All Even		
	Mill Way, Aylesbury	All Odd	All Even		
	Mount Street, Aylesbury	All Odd	All Even		
	Oxford Road, Aylesbury	All Odd	All Even		
	Palmer Avenue, Aylesbury	All Odd	All Even		
	Riley Close, Aylesbury	All Odd	All Even		
Zone AY6	Bierton Road, Aylesbury	From Park Street to Tindal Road			
	Cambridge Street, Aylesbury	All Odd	All Even		
	Eastern Street, Aylesbury	All Odd	All Even		
	Mill Street, Aylesbury	All Odd	All Even		

SCHEDULE 5

Property addresses that are eligible to apply for parking permits (Schedule 5, Note 1):					
Column 1	Column 2	Column 3			Column 4
Permit Zones	Roads	Eligible Properties			Notes
	Norfolk Terrace, Aylesbury	All Odd	All Even		
	Park Street, Aylesbury	North from Norfolk Terrace up to Cambridge Street			
	Rothesay Close, Aylesbury	All Odd	All Even		
	St Johns Road, Aylesbury	All Odd	All Even		
	St Johns Street, Aylesbury	All Odd	All Even		
	Stirling Avenue, Aylesbury	All Odd	All Even		
Zone AY7	Albion Street, Aylesbury	All Odd	All Even		
	Beaconsfield Road, Aylesbury	All Odd	All Even		
	Brookside Terrace, Aylesbury	All Odd	All Even		
	Canal Side Terrace	All Odd	All Even		
	Coronation Villas, Aylesbury	All Odd	All Even		
	Croft Road, Aylesbury	All Odd	All Even		
	High Street, Aylesbury	All Odd	All Even		
	Highbridge Road, Aylesbury	All Odd	All Even		
	Highbridge Walk, Aylesbury	All Odd	All Even		
	Hilda Wharf, Aylesbury	All Odd	All Even		
	Kings Road, Aylesbury	All Odd	All Even		
	Laural Way, Aylesbury	All Odd	All Even		
	Old Brewery Close, Aylesbury	All Odd	All Even		
	Princes Road, Aylesbury	All Odd	All Even		
	Queens park, Aylesbury	All Odd	All Even		
	Redwood Drive, Aylesbury	All Odd	All Even		
	Walton Road, Aylesbury	All Odd	All Even		

SCHEDULE 5

Property addresses that are eligible to apply for parking permits (Schedule 5, Note 1):				
Column 1	Column 2	Column 3		Column 4
Permit Zones	Roads	Eligible Properties		Notes
	Walton Street, Aylesbury	All Odd	All Even	
	Walton Terrace, Aylesbury	All Odd	All Even	
	William Harding Close, Aylesbury	All Odd	All Even	
	Willowbridge Terrace, Aylesbury	All Odd	All Even	
Zone AY8	Bailey's Court, Aylesbury	All Odd	All Even	
	Bourbon Street, Aylesbury	All Odd	All Even	
	Castle Street, Aylesbury	All Odd	All Even	
	Church Street Aylesbury	All Odd	All Even	Including the Chantry
	Granville Place, Aylesbury	All Odd	All Even	
	Granville Street, Aylesbury	All Odd	All Even	
	Kingsbury, Aylesbury	No. 8A and 10A only.		
	Nelson Terrace, Aylesbury	All Odd	All Even	
	Parsons Fee, Aylesbury	All Odd	All Even	
	Pebble Lane, Aylesbury	All Odd	All Even	
	Rickfords Hill, Aylesbury	All Odd	All Even	
	Ripon Street, Aylesbury	All Odd	All Even	
	St Mary's Square, Aylesbury	All Odd	All Even	
	St Mary's Row, Aylesbury	All Odd	All Even	
	Silver Street, Aylesbury	All Odd	All Even	
	Temple Square, Aylesbury	All properties excluded		
	Temple Street, Aylesbury	All Odd	All Even	
	Whitehall Street, Aylesbury	All Odd	All Even	
Zone AY9	California, Aylesbury	All Odd	All Even	

SCHEDULE 5

Property addresses that are eligible to apply for parking permits (Schedule 5, Note 1):				
Column 1	Column 2	Column 3		Column 4
Permit Zones	Roads	Eligible Properties		Notes
Zone AY10	Pound Street, Aylesbury	All Odd	All Even	
	Ellesborough Road, Aylesbury	All Odd	All Even	
Zone AY11	Silverdale Close, Aylesbury	All Odd	All Even	
Zone AY12	President Road, Aylesbury	from 1 to 45 (odd numbers only)		
	Laxton Road, Aylesbury	No. 43 and 48 only		
Zone BH1	Church Street, Burnham	All Odd	All Even	Schedule 5, Note 7, Residents are not entitled to visitor vouchers.
Zone BK1	Northend Court, Buckingham	flats 1 to 18 and (numbers 1, 2, 3, 4, 5, 7, 9, 11, 13, 14, 15, 16, 17, 18, 20, 22 & 24)		
Zone BU1	Mary MacManus Drive, Buckingham	North End Court retirement housing		Residents and staff only
Zone CH1	Bellingdon Road, Chesham	26, 30, 32, 34, 38 & 40 only		Schedule 5, Note 3

SCHEDULE 5

Property addresses that are eligible to apply for parking permits (Schedule 5, Note 1):					
Column 1	Column 2	Column 3			Column 4
Permit Zones	Roads	Eligible Properties			Notes
Zone CH2	Bellingdon Road, Chesham	77, 79, 81, 83, 106, 108, 109, 110, 111, 114, 120, 127, 128, 129, 142, 146, 148, 152, 154, 156, 158, & 162 only			Schedule 5, Note 3
	Broad Street, Chesham	22 to 32, 44 to 48, 54 to 64, 68, 74a & 76 to 174			Schedule 5, Note 3
	Higham Road, Chesham	All Odd	All Even		Schedule 5, Note 3
	Sunnyside Road, Chesham	All Odd	All Even		Schedule 5, Note 3
Zone CH3	Albert Road, Chesham	No. 1 only			
	Bellingdon Road, Chesham	All Odd	All Even		
	Broad Street, Chesham	35 to 43, 55 to 77, 113 to 123, 127 to 133, 159, 162 & 1 to 6 The Kiln			
	Franchise Street, Chesham	All Odd	All Even		
	Gladstone Road, Chesham	All Odd	All Even		
	Lindo Close, Chesham	All Odd	All Even		
	Park Road, Chesham	All Odd	All Even		
	Queens Road, Chesham	All Odd	All Even		
	Stanley Avenue, Chesham	All Odd	All Even		
	Townsend Road, Chesham	All Odd	All Even		
	Treachers Close, Chesham	All Odd	All Even		
	Upper Gladstone Road, Chesham	All Odd	All Even		
	Upper Meadow, Chesham	All Odd	All Even		
	Victoria Road, Chesham	All Odd	All Even		
	Webb Close, Chesham	All Odd	All Even		
	Wesley Hill, Chesham	All Odd	All Even		

SCHEDULE 5

Property addresses that are eligible to apply for parking permits (Schedule 5, Note 1):					
Column 1	Column 2	Column 3			Column 4
Permit Zones	Roads	Eligible Properties			Notes
Zone CH4	Germain Street, Chesham	All Odd	All Even		
Zone CP1	Lower Road, Chalfont St Peter	No. 68 to 84 Evens only			
	Pinetree Close, Chalfont St Peter	All households			
Zone CP2	Hither Meadow	No. 1 to 15 only			
Zone CP3	Lower Road, Chalfont St Peter	No. 68 to 84A Evens only			
Zone CS1	Ellwood Rise, Chalfont St Giles	All households			
Zone FC1	Beeches Road, Farnham Common	No. 1 to 7 only			
Zone GC1	West Common, Gerrards Cross	No. 1 to 4 Langstone Villas only			Schedule 5, Note 2
Zone GC2	Packhorse Road, Gerrards Cross	No. 67a, 67b, 73a, 73b, 77a, 79a, 79b and 81a only			
Zone GM1	High Street, Great Missenden	No. 99, 101, 103, 128, Elmhurst, Wheelers Yard and Peppercorn only			Schedule 5, Note 3
Zone GM2	Church Street, Great Missenden	All Odd	All Even		Schedule 5, Note 3
	The Square, Great Missenden	All Odd	All Even		

SCHEDULE 5

Property addresses that are eligible to apply for parking permits (Schedule 5, Note 1):				
Column 1	Column 2	Column 3		Column 4
Permit Zones	Roads	Eligible Properties		Notes
Zone GM3	Aylesbury Road, Great Missenden	No. 1 to 16 Mobwell Terrace only		
Zone GM4	Hobbshill Road, Great Missenden	All Odd	All Even	
	Misbourne Drive, Great Missenden	All Odd	All Even	
	Whitefield Lane, Great Missenden	All Odd	All Even	
Zone HW1	Bull Lane, High Wycombe	All Odd	All Even	
	Castle Place, High Wycombe	All Odd	All Even	
	Castle Street, High Wycombe	All Odd	All Even	
	Church Street, High Wycombe	All Odd	All Even	
	Cornmarket, High Wycombe	Falcon Pub Flat only		
	Corporation Street, High Wycombe	All Odd	All Even	
	Dovecot Road, High Wycombe	Eastern Arm only		
	Frogmoor, High Wycombe	All Odd	All Even	
	High Street, High Wycombe	All Odd	All Even	Excluding the flats of Queen Victoria Road and High Street
	Oxford Street, High Wycombe	East of Arch Way		
	Paul’s Row, High Wycombe	All Odd	All Even	
	Priory Road, High Wycombe	From the railway bridge southwards		
	White Hart Street, High Wycombe	All Odd	All Even	
Zone HW2	Baker Street, High Wycombe	All Odd	All Even	
	Bellfield Road, High Wycombe	All Odd	All Even	
	Bellfield Road West, High Wycombe	All Odd	All Even	

SCHEDULE 5

Property addresses that are eligible to apply for parking permits (Schedule 5, Note 1):					
Column 1	Column 2	Column 3			Column 4
Permit Zones	Roads	Eligible Properties			Notes
	Bridge Street, High Wycombe	All Odd	All Even		
	Bridle Gate, High Wycombe	All Odd	All Even		
	Brook Street, High Wycombe	All Odd	All Even		
	Cedar Terrace, High Wycombe	All Odd	All Even		
	Desborough Avenue, High Wycombe	From a point level with the northern edge of Colville Road to its junction with West Wycombe Road			
	Desborough Road, High Wycombe	From its junction with the eastern kerb edge of Desborough Avenue eastwards and west of Desborough Avenue			
	Desborough Street, High Wycombe	All Odd	All Even		
	Dovecot Road, High Wycombe	Western arm only			
	East Richardson Street, High Wycombe	All Odd	All Even		
	George Street, High Wycombe	All Odd	All Even		
	Kitchener Road, High Wycombe	All Odd	All Even		
	Lily's Walk, High Wycombe	All Odd	All Even		
	Loakes Road, High Wycombe	All Odd	All Even		
	Mendy Street, High Wycombe	All Odd	All Even		
	Nutfield Lane, High Wycombe	All properties excluded			
	Oakridge Road, High Wycombe	From the northern kerb edge of Desborough Street to its junction with West Wycombe Road			

SCHEDULE 5

Property addresses that are eligible to apply for parking permits (Schedule 5, Note 1):					
Column 1	Column 2	Column 3			Column 4
Permit Zones	Roads	Eligible Properties			Notes
	Oxford Road, High Wycombe	All Odd	All Even		
	Oxford Street, High Wycombe	All Odd	All Even		
	Plumer Road, High Wycombe	All Odd	All Even		
	Rutland Street, High Wycombe	All Odd	All Even		
	Shaftsbury Street, High Wycombe	All Odd	All Even		
	Suffield Road, High Wycombe	All Odd	All Even		
	Victoria Street, High Wycombe	All Odd	All Even		
	Wendover Street, High Wycombe	All Odd	All Even		
	West End Road, High Wycombe	All Odd	All Even		
	West End Street, High Wycombe	All Odd	All Even		
	West Richardson Street, High Wycombe	All Odd	All Even		
	West Wycombe Road, High Wycombe	From a point 20 metres west of the western kerb edge of Oakridge Road to a point level with the western kerb edge of Desborough Avenue and from a point level with the western kerb edge of Desborough Avenue to its junction with Oxford Road			
	Westbourne Street, High Wycombe	All Odd	All Even		
Zone HW3	Amersham Hill, High Wycombe	From the northern kerb edge of Priory Road southwards			
	Aveling Road, High Wycombe	All Odd	All Even		

SCHEDULE 5

Property addresses that are eligible to apply for parking permits (Schedule 5, Note 1):					
Column 1	Column 2	Column 3			Column 4
Permit Zones	Roads	Eligible Properties			Notes
	Benjamin Road, High Wycombe	All Odd	All Even		
	Conegra Road, High Wycombe	All Odd	All Even		
	Crendon Street, High Wycombe	All Odd	All Even		
	Duke Street, High Wycombe	All Odd	All Even		
	Easton Street, High Wycombe	All Odd	All Even		
	Easton Terrace, High Wycombe	All Odd	All Even		
	Gordon Road, High Wycombe	From its junction with the eastern kerb edge of Slater Street westwards and western arm from its junction with Totteridge Avenue westwards			
	Hampden Road, High Wycombe	All Odd	All Even		
	Harlow Road, High Wycombe	All Odd	All Even		
	Hughenden Road, High Wycombe	From the northern kerb edge of Bellfield Road southwards			
	London Road, High Wycombe	From its junction with the eastern kerb edge of Queens Road to its junction with Easton Street and Abbey Way			
	Lucas Road, High Wycombe	From its junction with Rectory Avenue southwards			
	Parsonage Close, High Wycombe	All Odd	All Even		
	Peterborough Avenue, High Wycombe	All Odd	All Even		
	Priory Avenue, High Wycombe	All Odd	All Even		
	Priory Road, High Wycombe	From the railway bridge northwards			
	Queen Street, High Wycombe	All Odd	All Even		

SCHEDULE 5

Property addresses that are eligible to apply for parking permits (Schedule 5, Note 1):				
Column 1	Column 2	Column 3		Column 4
Permit Zones	Roads	Eligible Properties		Notes
	Queens Road, High Wycombe	All Odd	All Even	
	Rectory Avenue, High Wycombe	All Odd	All Even	
	Roberts Road, High Wycombe	All Odd	All Even	
	Saffron Road, High Wycombe	All Odd	All Even	
	Slater Street, High Wycombe	All Odd	All Even	
	Station Road, High Wycombe	All Odd	All Even	
	Stuart Road, High Wycombe	All Odd	All Even	
	Temple End, High Wycombe	All Odd	All Even	
	The Greenway, High Wycombe	All Odd	All Even	
	Totteridge Avenue, High Wycombe	No. 52 to 93 only		Excluding Sovereign Court
	Totteridge Road, High Wycombe	From its junction with Lucas Road westwards and from its junction with the eastern kerb edge of Slater Street westwards		
	Townfield Road, High Wycombe	All Odd	All Even	
Zone HW4	Fennels Road, High Wycombe	Including all the flats in Crofton House, Langdale House and Winston House		Residents are entitled to 50 visitor vouchers per year, not per quarter.
	Grapevine Close, High Wycombe	All Odd	All Even	
	Kings Road, High Wycombe	All Odd	All Even	
	London Road, High Wycombe	No. 662, 664 and 664a only		
Zone HW5	Fair Ridge, High Wycombe	All Odd	All Even	
	Foxleigh, High Wycombe	All Odd	All Even	

SCHEDULE 5

Property addresses that are eligible to apply for parking permits (Schedule 5, Note 1):				
Column 1	Column 2	Column 3		Column 4
Permit Zones	Roads	Eligible Properties		Notes
	The Spinney, High Wycombe	All Odd	All Even	
Zone HW6	Tennyson Road, High Wycombe	All Odd	All Even	
Zone HW8	Blenheim Road, High Wycombe	Businesses with an address listed in column 2		Schedule 5, Note 4
	Coronation Road, High Wycombe			Schedule 5, Note 4
	Halifax Road, High Wycombe			Schedule 5, Note 4
	Lancaster Road, High Wycombe			Schedule 5, Note 4
	Lincoln Road, High Wycombe			Schedule 5, Note 4
	Stirling Road, High Wycombe			Schedule 5, Note 4
	Turnpike Road, High Wycombe			Schedule 5, Note 4
	Wellington Road, High Wycombe			Schedule 5, Note 4
	All Private roads on the Cressex Business Park			Schedule 5, Note 4
Zone HW9	Desborough Road, High Wycombe			Schedule 5, Note 4
Zone HW10	Hughenden Road, High Wycombe	No. 149, 165, 168, 172A, 172B, 174, 176,178, 180, 181, 182, 185, 186, 188, 188A, 188B, 190, 192 Flats 1 to 4, 193, 195 and 197 only		
Zone LC1	Chalfont Avenue, Little Chalfont	All Odd	All Even	Schedule 5, Note 2

SCHEDULE 5

Property addresses that are eligible to apply for parking permits (Schedule 5, Note 1):					
Column 1	Column 2	Column 3			Column 4
Permit Zones	Roads	Eligible Properties			Notes
Zone LC2	Beel Close, Little Chalfont	No. 1 to 12 and 30 to 37 only			
Zone ML1	Crown Road, Marlow	All Odd	All Even		
	St Peter Street, Marlow	All Odd	All Even		
Zone ML2	Quoiting Square, Marlow	All properties with entrances/exits onto the location			Including Platts Garage
Zone PE1	Elm Road, Penn	Victoria Cottages No. 1, 2, 3, 4, 5, 6 & 7			
Zone PR1	Angood Close, Princes Risborough	All Odd	All Even		
	Fairway, Princes Risborough	All Odd	All Even		
	Poppy Road, Princes Risborough	All Odd	All Even		
	Station Road, Princes Risborough	All Odd	All Even		
	Willow Way, Princes Risborough	All Odd	All Even		
	Wycombe Road, Princes Risborough	No. 18, 20, 22, 24, 19, 21, 23, 38 only			
Zone PR2	Berndene Rise, Princes Risborough	No. 1 to 10 only			
	Elmdale Gardens, Princes Risborough	No. 1 to 43 only			
Zone RP1	Bathurst Walk, Iver	All Odd	All Even		
	Old Slade Lane, Iver	All Odd	All Even		
	Richings Way, Iver	All Odd	All Even		
	Somerset Way, Iver	All Odd	All Even		

SCHEDULE 5

Property addresses that are eligible to apply for parking permits (Schedule 5, Note 1):				
Column 1	Column 2	Column 3		Column 4
Permit Zones	Roads	Eligible Properties		Notes
	St James Walk, Iver	All Odd	All Even	
	Syke Clun, Iver	All Odd	All Even	
	Syke Ings, Iver	All Odd	All Even	
	Thorney Mill Road, Iver	All Odd	All Even	
	Wellesley Avenue, Iver	All Odd	All Even	
Zone WH1	Church Grove, Wexham	All Odd	All Even	
	Church Lane Service Road, Wexham	All Odd	All Even	
	Grangewood, Wexham	All Odd	All Even	
Zone X	Ellesborough Road, Wendover	National Trust maintenance vehicles only		
Schedule 5 Notes:				
Note 1 - Permit eligibility and numbers of permits issued are subject to the provisions of this Order and the Councils permit scheme terms and conditions.				
Note 2 - Only one permit and 200 visitor permits per household.				
Note 3 - Only two permits and 200 visitor permits per household.				
Note 4 - Business permits only.				
Note 5 - Business permits and business visitor permits.				
Note 6 - School permits (Available to responsible adult of children attending school near road).				
Note 7 - Only two permits per household and no visitor permit.				
Note 8 - Only three permits and 50 visitor permits per household.				
Note 9 - Only one permits and no visitors permit.				

SCHEDULE 7

On-Street Payment Parking Charges (Schedule 7. Note1)

Column 1	Column 2	Column 3	Column 4
Tariff Code	Charge period	Charge	On-street charging locations (Schedule 7, Note 2)
T1	Up to 30 mins	£0.90	Wycombe: Mendy Street
T2	Up to 30 mins	£1.40	Wycombe: Priory Road
T3	Up to 1 hour	£1.40	Chesham: Station Road
T4	Up to 15 mins	£0.90	Wycombe: Bridge Street, Desborough Road, Rutland Street
	Up to 30 mins	£1.40	
	Up to 45 mins	£1.90	
	Up to 1 hour	£2.40	
T5	Up to 2 hours	£2.40	Wycombe: Dovecot Road, Frogmore
T6	Up to 1 hour	£2.40	Wycombe: Priory Road (Between Castle Street and Priory Avenue)
	Up to 2 hours	£4.40	
T7	Up to 1 hour	£0.90	Chiltern: King George V Avenue
	Up to 2 hours	£1.40	
T8	Up to 1 hour	£1.40	Aylesbury: Anchor Lane, Britania Street, Buckingham Street, Cambridge Street, Great Western Street, High Street, Kingsbury Square, Railway Street, Rickfords Hill and Walton Street Wycombe: Queen Alexandra Road
	Up to 2 hours	£2.40	
T9 / T10	Up to 1 hour	£0.90	Wycombe: Baker Street, Benjamin Road, Brook Street, Cryers Hill Road, Desborough Street, East Richardson Street, George Street, Hampden Road, Harlow Road, Kitchener Road, Oakridge Road, Peterborough Avenue, Queens Road, Rectory Avenue, Roberts Road, Saffron Road, Shaftsbury Street, Short Street, Stuart Road, Suffield Road, Temple End, Victoria Street, Wendover Street, West End Road and West Wycombe Road
	Up to 2 hours	£1.40	
	Up to 3 hours	£1.90	
	Up to 4 hours	£2.40	
T11 / T13	Up to 1 hour	£2.40	Wycombe: Cedar Terrace, Priory Road (Between Priory Avenue and Amersham Hill) and West Richardson Street
	Up to 2 hours	£4.40	
	Up to 3 hours	£6.40	
	Up to 4 hours	£8.40	
T12	Up to 2 hours	£2.40	Wycombe: Castle Street, Easton Street
	Up to 4 hours	£4.40	
T14	Up to 1 hour	£0.90	Wycombe: Cressex Business Park- Includes roads: Lincoln Road, Coronation Rd, Stirling Rd, Halifax Rd, Blenheim Rd and Turnpike
	Up to 3 hours	£1.90	
	Up to 8 hours	£5.40	
	Up to 24 hours	£10.40	

SCHEDULE 7

On-Street Payment Parking Charges (Schedule 7. Note1)

Column 1	Column 2	Column 3	Column 4
T15	Up to 1 hour	£1.00	Chiltern: Little Chalfont, Station Approach (Monday to Friday)
	Up to 2 hours	£1.60	
	Up to 10 hours	£5.40	
T16	Up to 1 hour	£1.00	Chiltern: Little Chalfont, Station Approach (Saturday, Sunday and Bank Holidays)
	Up to 3 hours	£1.60	
	Up to 10 hours	£1.90	
T17	Up to 1 hour	£1.40	Wycombe: Duke Street, Gordon Road, Slater Street and The Greenway
	Up to 6 hours	£3.90	
	Up to 8 hours	£5.40	
T18	Up to 1 hour	£1.40	Wycombe: Priory Avenue
	Up to 2 hours	£3.90	
	Up to 9 hours	£5.40	
T19	Up to 1 hour	£1.90	Chiltern: Whielden Street
	Up to 2 hours	£3.40	
	Up to 3 hours	£4.90	
	Up to 4 hours	£6.40	
	Up to 5 hours	£7.90	
	Up to 6 hours	£9.40	
	Up to 7 hours	£10.90	
	Up to 8 hours	£12.40	
	Up to 9 hours	£13.90	
T20	Up to 30 mins	£0.70	Wycombe: Quoiting Square, Marlow
	Up to 1 hour	£1.00	
	Up to 2 hours	£1.80	
	Up to 3 hours	£2.70	
	Up to 4 hours	£3.20	
	Up to 6 hours	£4.20	
	Over 6 hours	£6.70	
	Sunday & Bank holidays	£1.20	

Schedule 7 Notes:

Note 1 Subject to the provisions of this Order.

Note 2 Operational in the locations specified above, on the days, at the times and subject to any maximum period of waiting and any period of no return as applicable, all as specified in the Map Schedule at the related payment parking places and related shared use parking places where payment parking applies and as signed on-street in the vicinity of all such parking places.