




Key to Restriction Types Displayed


 Access Marking


 Bus Stop


 Disabled Badge Holders Only


Limited Waiting


 Limited Waiting 2hrs No Return Within 2hrs


 Limited Waiting 3hrs No Return Within 1hr


 No Loading At Any Time


 No Stopping On Main Carriageway


 Off-Street Car Park


 Limited Waiting 2hrs No Return Within 2hrs


 No Stopping At Any Time On Verge Or Footway


 No Waiting At Any Time

 Pedestrian Crossing

 Limited Waiting Mon-Sat 8am-6pm 1hr No Return Within 1hr

 No Stopping On Entrance Markings (Advisory)

 No Waiting Mon-Sat 8am-6pm

 Permit Parking Area

Permit Parking (W1, W2 or W3)

 Permit Holders Only

 Unrestricted Bay

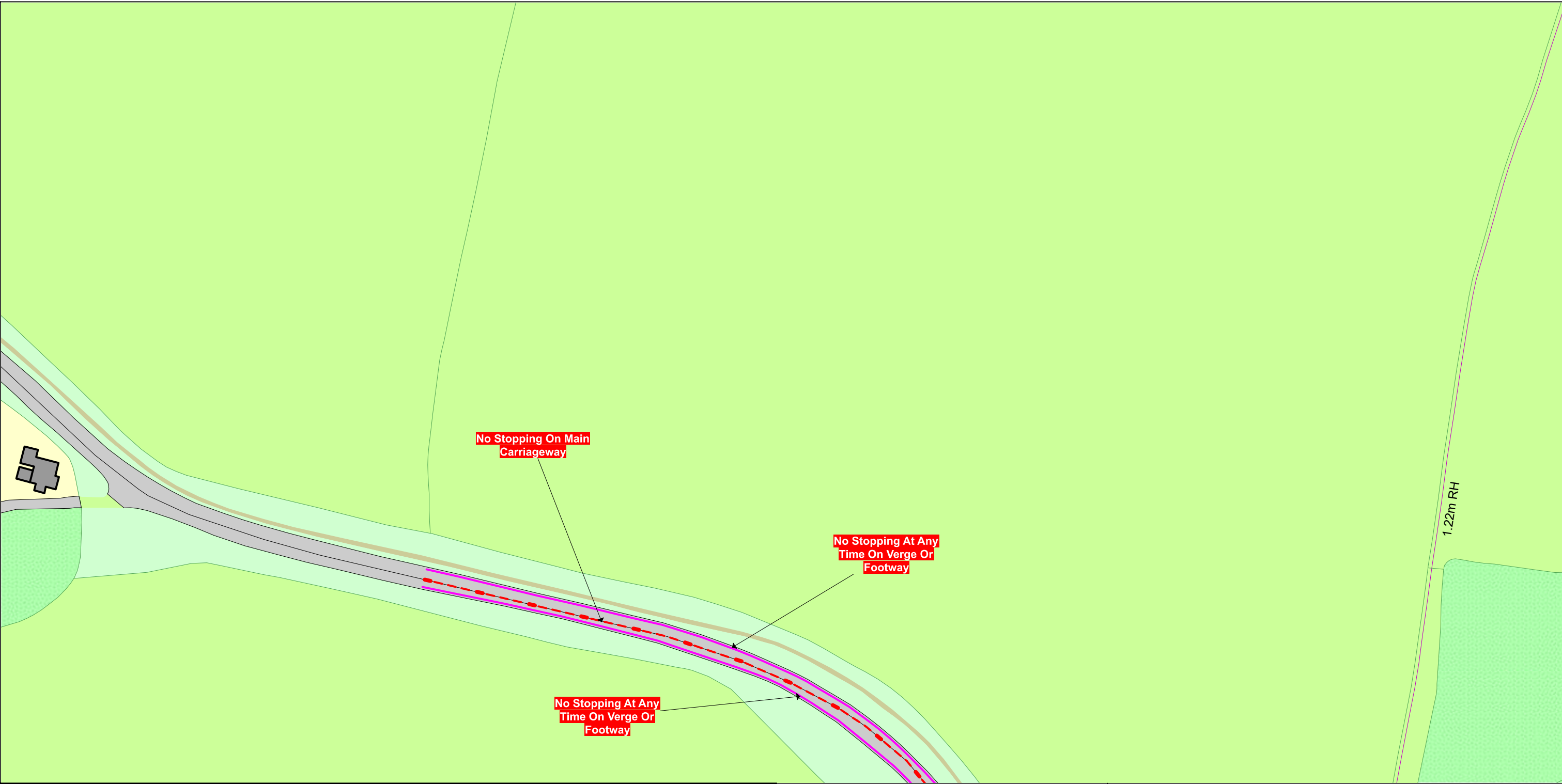
 Permit Holders Parking Place

Labels:

Confirmed item

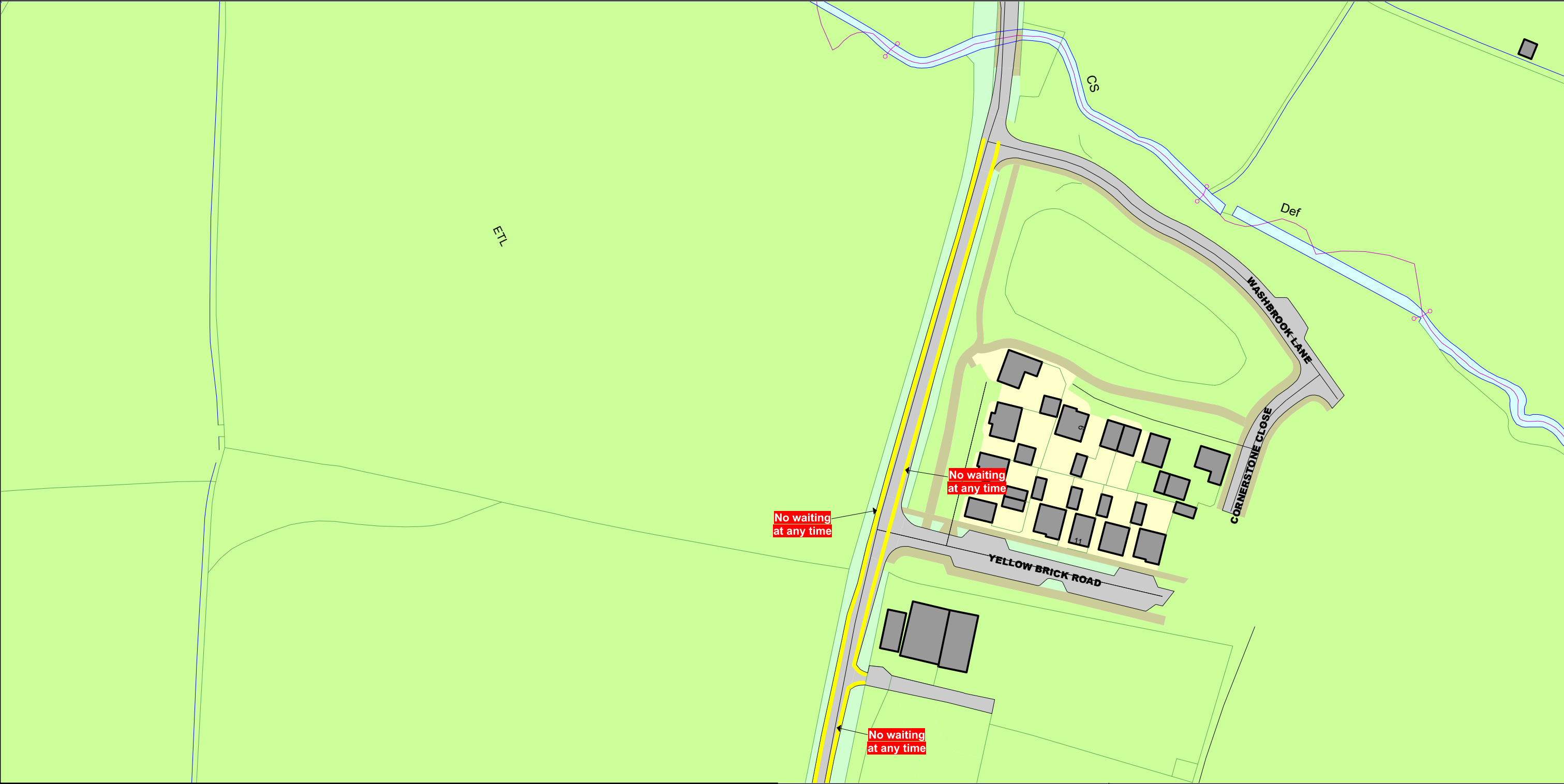
Proposed item

The Buckinghamshire Council (Prohibition of Waiting, Loading and Stopping) and (On-Street Parking Places) Order 2021



<p>SCALE - 1 : 1250 at A3 size</p> <p>NOTE: SEE STATIC MAP SCHEDULE LEGEND FOR RESTRICTIONS DISPLAYED</p> <div><p>This map is reproduced from Ordnance Survey material with the permission of Ordnance Survey on behalf of the Controller of Her Majesty's Stationery Office © Crown Copyright. Unauthorised reproduction infringes Crown copyright and may lead to prosecution or civil proceedings. Buckinghamshire Council Licence No: 100021529 2025</p></div>	<div></div> <div>BN37</div>	<p>Status: PROPOSED</p> <p>Tile Reference: Tile Ref: BM37</p> <p>Sheet Revision Number: 1</p> <p>Sheet Active From: 18/07/2025</p>
--	------------------------------------	--

The Buckinghamshire Council (Prohibition of Waiting, Loading and Stopping) and (On-Street Parking Places) Order 2021



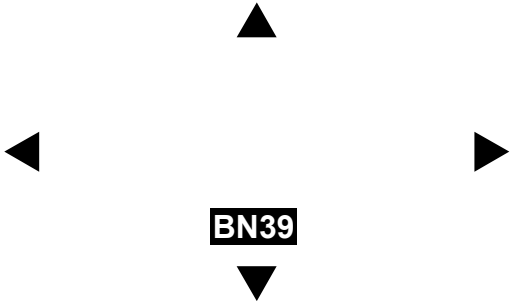
SCALE - 1 : 1250

at A3 size

NOTE: SEE STATIC MAP SCHEDULE LEGEND FOR RESTRICTIONS DISPLAYED



This map is reproduced from Ordnance Survey material with the permission of Ordnance Survey on behalf of the Controller of Her Majesty's Stationery Office © Crown Copyright. Unauthorised reproduction infringes Crown copyright and may lead to prosecution or civil proceedings.
Buckinghamshire Council
Licence No: 100021529 2025



Status: PROPOSED

Tile Reference: Tile Ref: BM39

Sheet Revision Number: 1

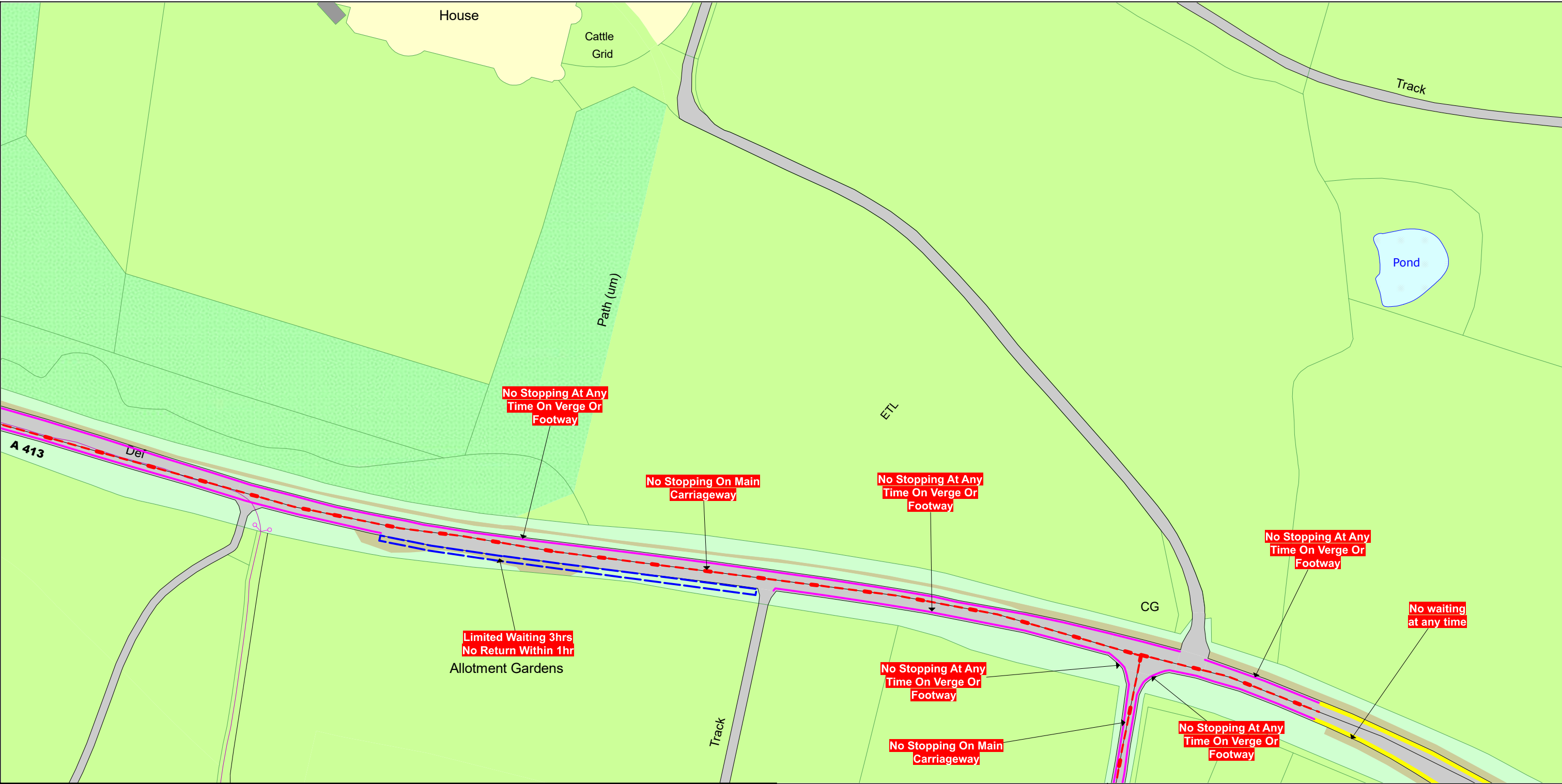
Sheet Active From: 18/07/2025

The Buckinghamshire Council (Prohibition of Waiting, Loading and Stopping) and (On-Street Parking Places) Order 2021



<p>SCALE - 1 : 1250 at A3 size</p> <p>NOTE: SEE STATIC MAP SCHEDULE LEGEND FOR RESTRICTIONS DISPLAYED</p> <div data-bbox="186 1801 302 1915"> </div> <p>This map is reproduced from Ordnance Survey material with the permission of Ordnance Survey on behalf of the Controller of Her Majesty's Stationery Office © Crown Copyright. Unauthorised reproduction infringes Crown copyright and may lead to prosecution or civil proceedings. Buckinghamshire Council Licence No: 100021529 2025</p> <div data-bbox="1086 1904 1391 1990"> </div>	<div data-bbox="1537 1688 2012 1969"> </div>	<p>Status: PROPOSED</p> <p>Tile Reference: Tile Ref: BN37</p> <p>Sheet Revision Number: 1</p> <p>Sheet Active From: 18/07/2025</p>
---	--	--

The Buckinghamshire Council (Prohibition of Waiting, Loading and Stopping) and (On-Street Parking Places) Order 2021



SCALE - 1 : 1250 at A3 size

NOTE: SEE STATIC MAP SCHEDULE LEGEND FOR RESTRICTIONS DISPLAYED

This map is reproduced from Ordnance Survey material with the permission of Ordnance Survey on behalf of the Controller of Her Majesty's Stationery Office © Crown Copyright. Unauthorised reproduction infringes Crown copyright and may lead to prosecution or civil proceedings.
Buckinghamshire Council
Licence No: 100021529 2025

BN37

BN39

BO38

Status: PROPOSED



Tile Reference: Tile Ref: BN38

Sheet Revision Number: 1

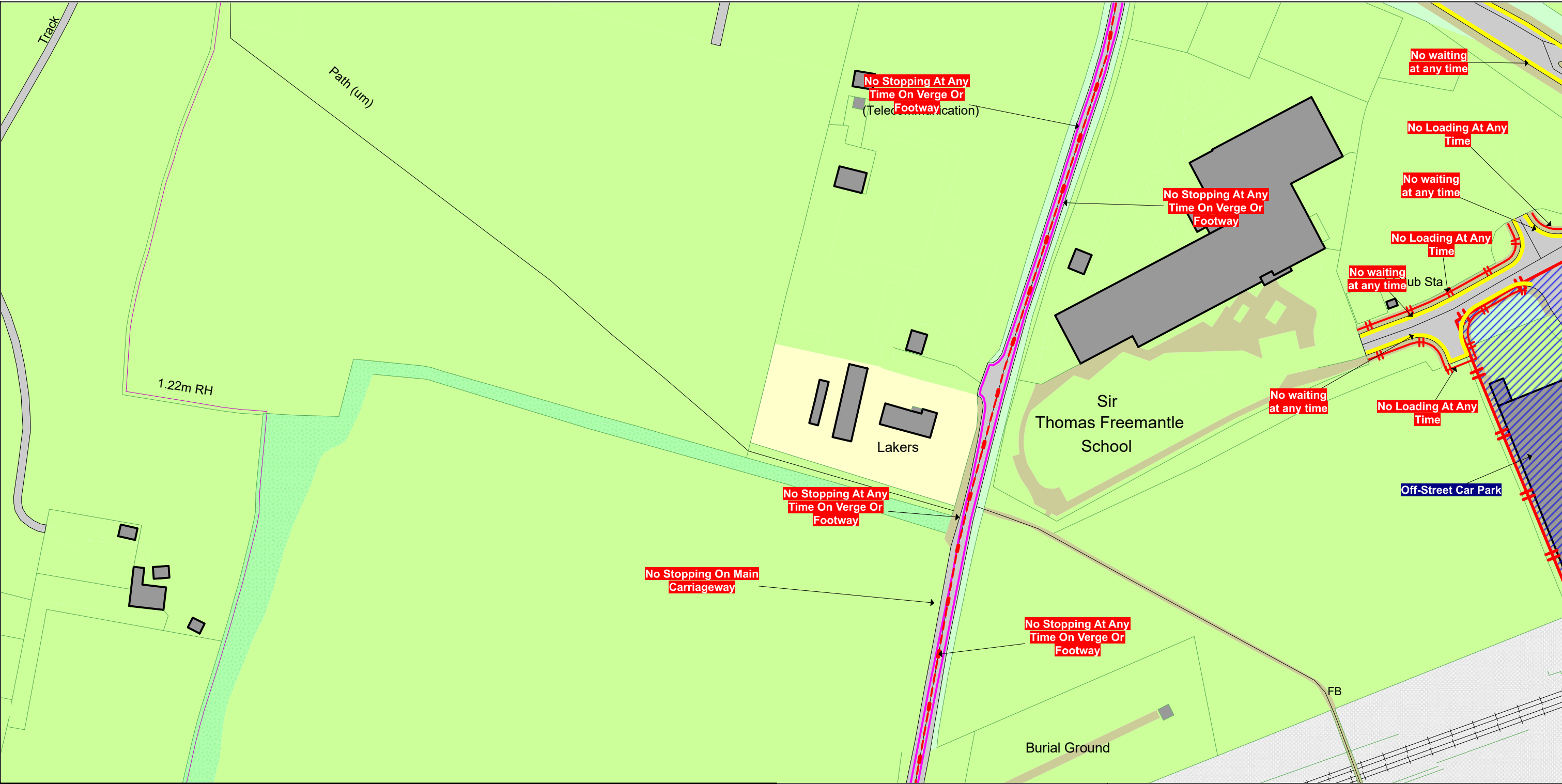
Sheet Active From: 18/07/2025

The Buckinghamshire Council (Prohibition of Waiting, Loading and Stopping) and (On-Street Parking Places) Order 2021



<p>SCALE - 1 : 1250 at A3 size</p> <p>NOTE: SEE STATIC MAP SCHEDULE LEGEND FOR RESTRICTIONS DISPLAYED</p> <p>This map is reproduced from Ordnance Survey material with the permission of Ordnance Survey on behalf of the Controller of Her Majesty's Stationery Office © Crown Copyright. Unauthorised reproduction infringes Crown copyright and may lead to prosecution or civil proceedings. Buckinghamshire Council Licence No: 100021529 2025</p> <p></p> <p></p>	<p>Map grid labels: BM39, BN38, BN40, BO39</p>	<p>Status: PROPOSED</p> <p>Tile Reference: Tile Ref: BN39</p> <p>Sheet Revision Number: 1</p> <p>Sheet Active From: 18/07/2025</p>
---	--	--

The Buckinghamshire Council (Prohibition of Waiting, Loading and Stopping) and (On-Street Parking Places) Order 2021

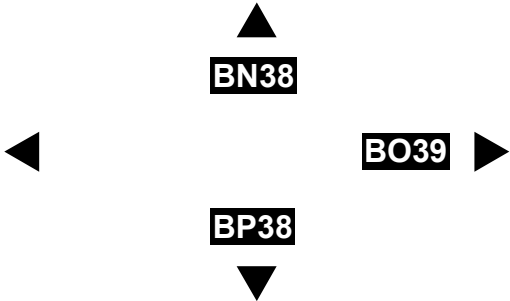


SCALE - 1 : 1250 at A3 size

NOTE: SEE STATIC MAP SCHEDULE LEGEND FOR RESTRICTIONS DISPLAYED



This map is reproduced from Ordnance Survey material with the permission of Ordnance Survey on behalf of the Controller of Her Majesty's Stationery Office © Crown Copyright. Unauthorised reproduction infringes Crown copyright and may lead to prosecution or civil proceedings. Buckinghamshire Council Licence No: 100021529 2025



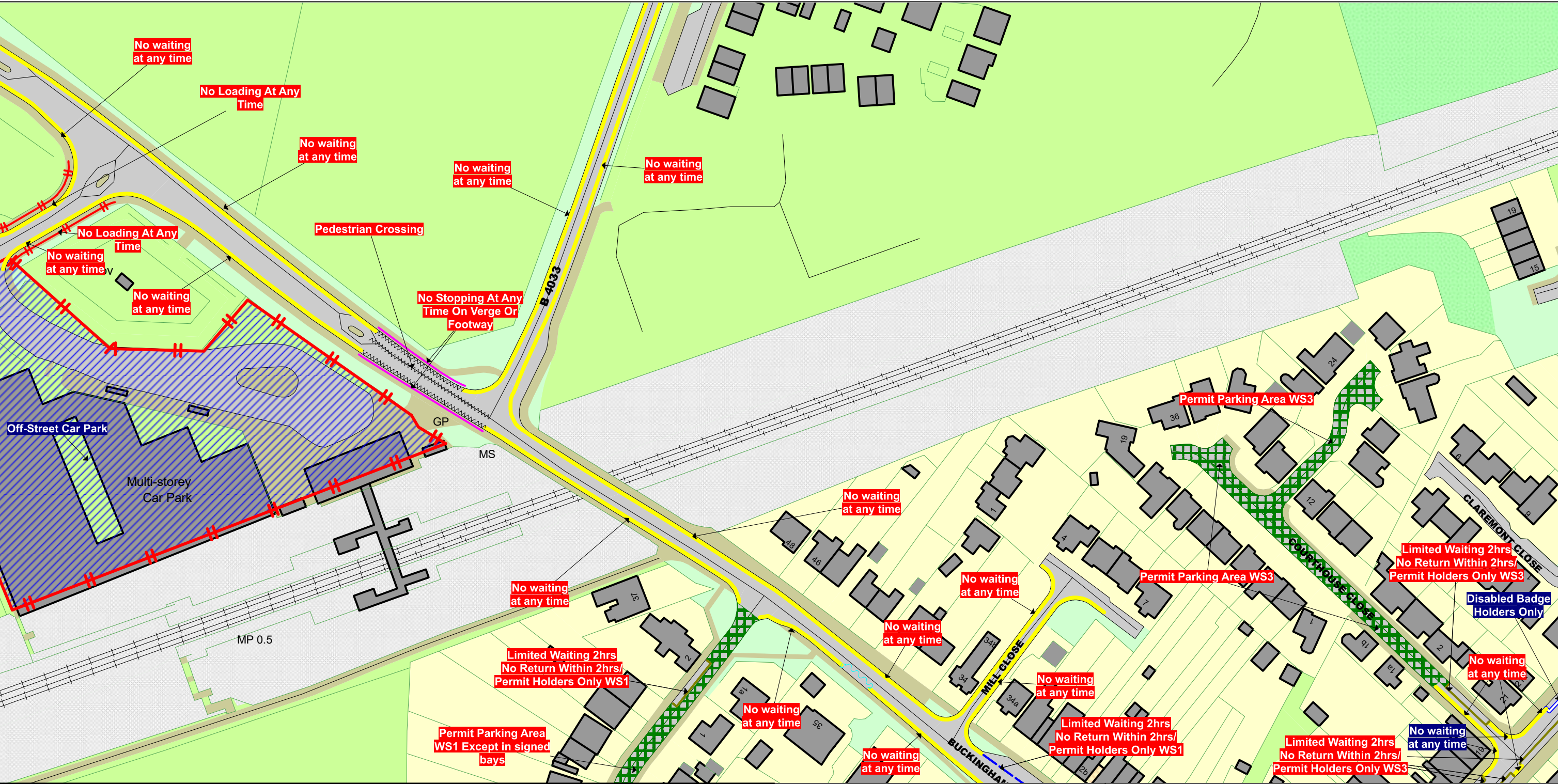
Status: PROPOSED

Tile Reference: Tile Ref: BO38

Sheet Revision Number: 1

Sheet Active From: 18/07/2025

The Buckinghamshire Council (Prohibition of Waiting, Loading and Stopping) and (On-Street Parking Places) Order 2021



SCALE - 1 : 1250 at A3 size

NOTE: SEE STATIC MAP SCHEDULE LEGEND FOR RESTRICTIONS DISPLAYED

This map is reproduced from Ordnance Survey material with the permission of Ordnance Survey on behalf of the Controller of Her Majesty's Stationery Office © Crown Copyright. Unauthorised reproduction infringes Crown copyright and may lead to prosecution or civil proceedings. Buckinghamshire Council Licence No: 100021529 2025

BN39
BO38 BO40
BP39

Status: PROPOSED



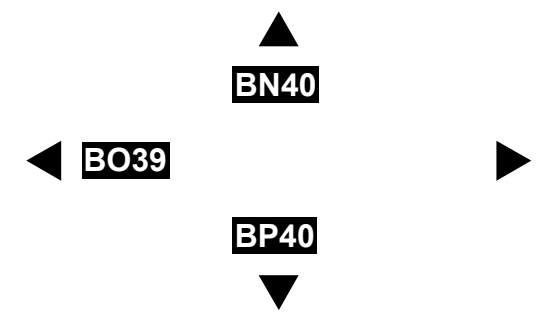
Tile Reference: Tile Ref: BO39

Sheet Revision Number: 1

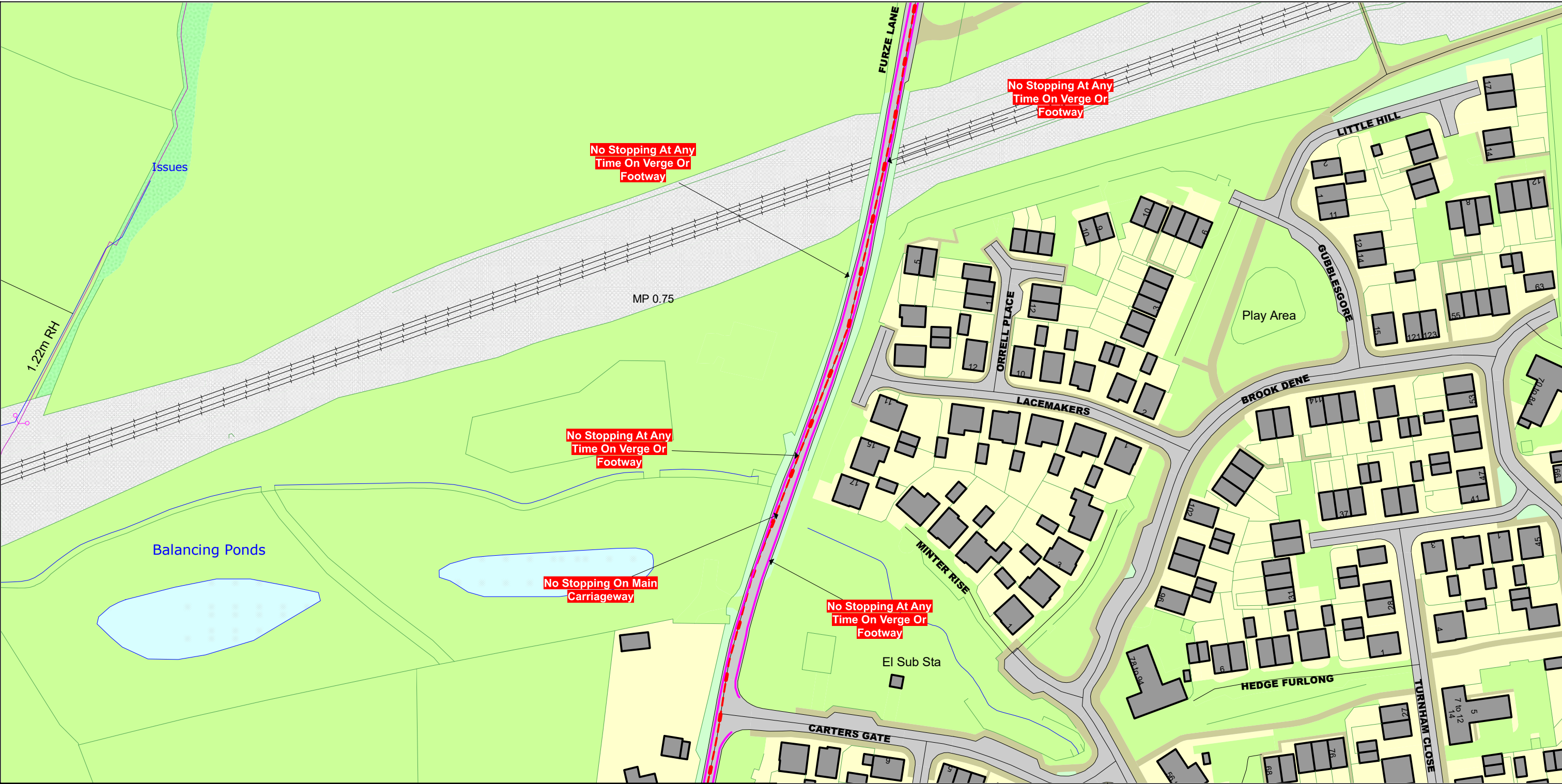
Sheet Active From: 18/07/2025



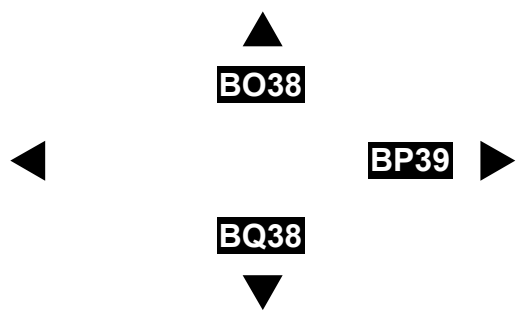
The Buckinghamshire Council (Prohibition of Waiting, Loading and Stopping) and (On-Street Parking Places) Order 2021



<p>SCALE - 1 : 1250 at A3 size</p> <p>NOTE: SEE STATIC MAP SCHEDULE LEGEND FOR RESTRICTIONS DISPLAYED</p> <p>This map is reproduced from Ordnance Survey material with the permission of Ordnance Survey on behalf of the Controller of Her Majesty's Stationery Office © Crown Copyright. Unauthorised reproduction infringes Crown copyright and may lead to prosecution or civil proceedings. Buckinghamshire Council Licence No: 100021529 2025</p>  		<p>Status: PROPOSED</p> <p>Tile Reference: Tile Ref: BO40</p> <p>Sheet Revision Number: 1</p> <p>Sheet Active From: 18/07/2025</p>
---	---	--

The Buckinghamshire Council (Prohibition of Waiting, Loading and Stopping) and (On-Street Parking Places) Order 2021



<p>SCALE - 1 : 1250 at A3 size</p> <p>NOTE: SEE STATIC MAP SCHEDULE LEGEND FOR RESTRICTIONS DISPLAYED</p> <p>This map is reproduced from Ordnance Survey material with the permission of Ordnance Survey on behalf of the Controller of Her Majesty's Stationery Office © Crown Copyright. Unauthorised reproduction infringes Crown copyright and may lead to prosecution or civil proceedings. Buckinghamshire Council Licence No: 100021529 2025</p> <p></p> <p></p>	<p></p>	<p>Status: PROPOSED</p> <p>Tile Reference: Tile Ref: BP38</p> <p>Sheet Revision Number: 1</p> <p>Sheet Active From: 18/07/2025</p>
--	--	--

The Buckinghamshire Council (Prohibition of Waiting, Loading and Stopping) and (On-Street Parking Places) Order 2021



SCALE - 1 : 1250 at A3 size

NOTE: SEE STATIC MAP SCHEDULE LEGEND FOR RESTRICTIONS DISPLAYED

This map is reproduced from Ordnance Survey material with the permission of Ordnance Survey on behalf of the Controller of Her Majesty's Stationery Office © Crown Copyright. Unauthorised reproduction infringes Crown copyright and may lead to prosecution or civil proceedings.
Buckinghamshire Council
Licence No: 100021529 2025

Status: PROPOSED

Tile Reference: Tile Ref: BP39

Sheet Revision Number: 1

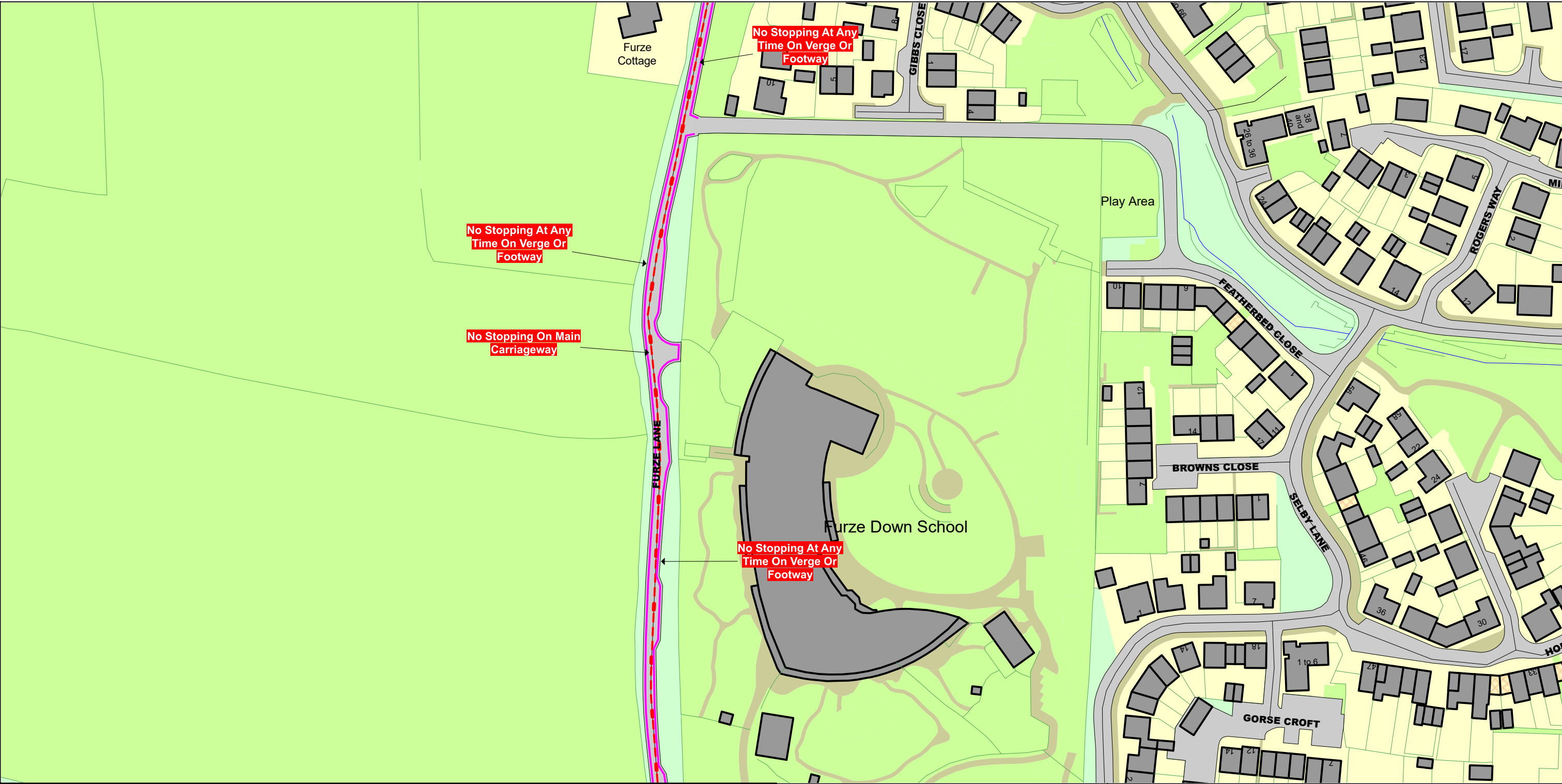
Sheet Active From: 18/07/2025


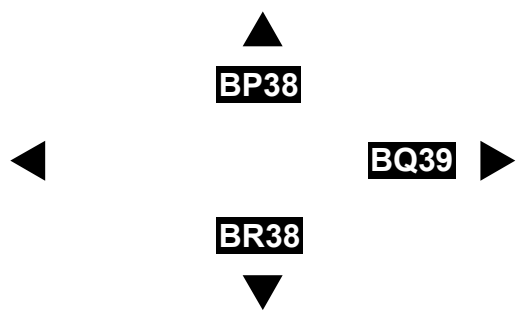
The Buckinghamshire Council (Prohibition of Waiting, Loading and Stopping) and (On-Street Parking Places) Order 2021



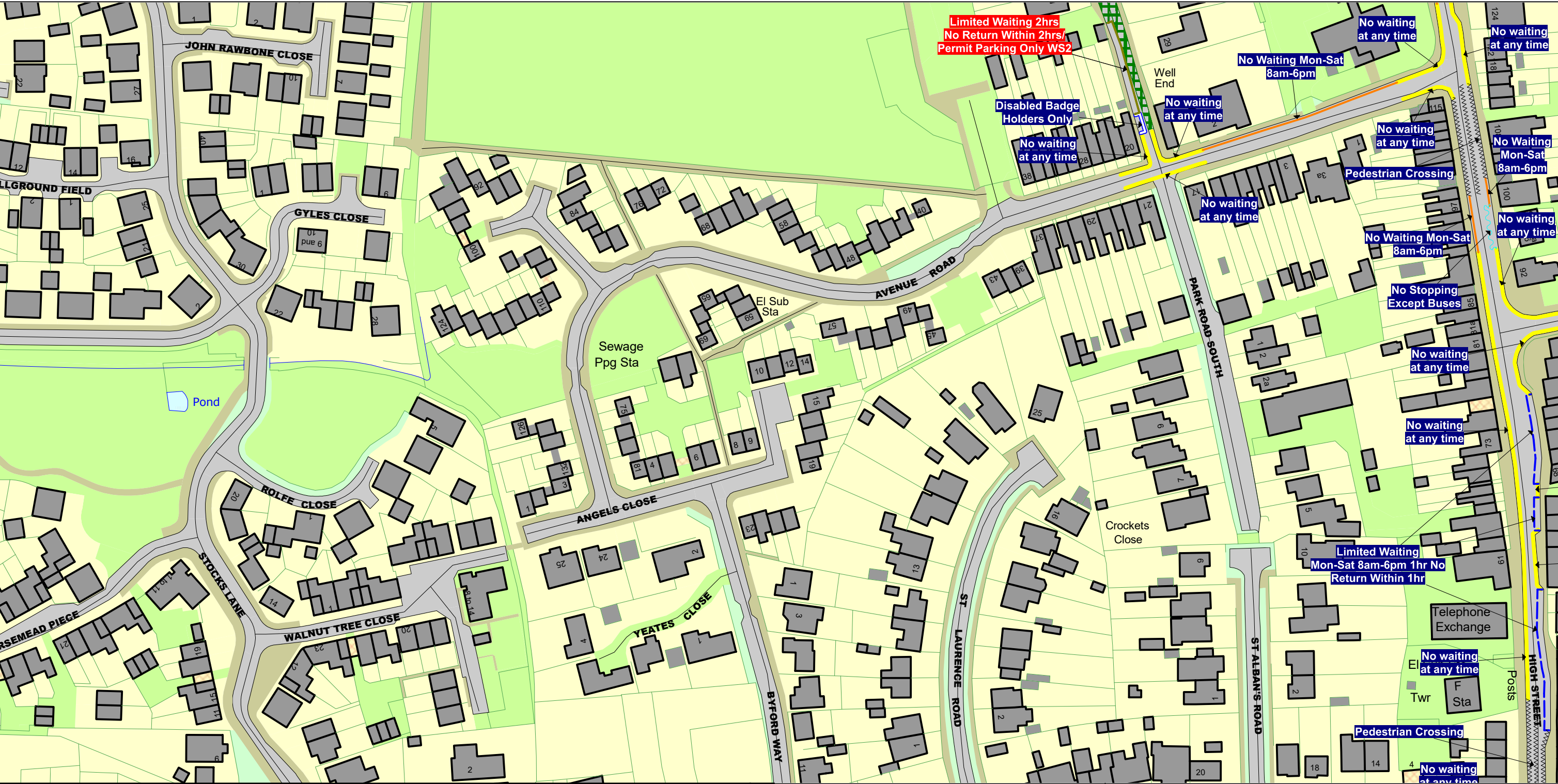
<p>SCALE - 1 : 1250 at A3 size</p> <p>NOTE: SEE STATIC MAP SCHEDULE LEGEND FOR RESTRICTIONS DISPLAYED</p> <p>This map is reproduced from Ordnance Survey material with the permission of Ordnance Survey on behalf of the Controller of Her Majesty's Stationery Office © Crown Copyright. Unauthorised reproduction infringes Crown copyright and may lead to prosecution or civil proceedings. Buckinghamshire Council Licence No: 100021529 2025</p> <p></p> <p></p>	<p></p>	<p>Status: PROPOSED</p> <p>Tile Reference: Tile Ref: BP40</p> <p>Sheet Revision Number: 1</p> <p>Sheet Active From: 18/07/2025</p>
--	---------	--

The Buckinghamshire Council (Prohibition of Waiting, Loading and Stopping) and (On-Street Parking Places) Order 2021



<p>SCALE - 1 : 1250 at A3 size</p> <p>This map is reproduced from Ordnance Survey material with the permission of Ordnance Survey on behalf of the Controller of Her Majesty's Stationery Office © Crown Copyright. Unauthorised reproduction infringes Crown copyright and may lead to prosecution or civil proceedings. Buckinghamshire Council Licence No: 100021529 2025</p> 	<p>NOTE: SEE STATIC MAP SCHEDULE LEGEND FOR RESTRICTIONS DISPLAYED</p> 		<p>Status: PROPOSED</p> <p>Tile Reference: Tile Ref: BQ38</p> <p>Sheet Revision Number: 1</p> <p>Sheet Active From: 18/07/2025</p>
--	--	---	--

The Buckinghamshire Council (Prohibition of Waiting, Loading and Stopping) and (On-Street Parking Places) Order 2021



SCALE - 1 : 1250 at A3 size

NOTE: SEE STATIC MAP SCHEDULE LEGEND FOR RESTRICTIONS DISPLAYED

This map is reproduced from Ordnance Survey material with the permission of Ordnance Survey on behalf of the Controller of Her Majesty's Stationery Office © Crown Copyright. Unauthorised reproduction infringes Crown copyright and may lead to prosecution or civil proceedings.
Buckinghamshire Council
Licence No: 100021529 2025

Status: PROPOSED

Tile Reference: Tile Ref: BQ39

Sheet Revision Number: 1

Sheet Active From: 18/07/2025

The Buckinghamshire Council (Prohibition of Waiting, Loading and Stopping) and (On-Street Parking Places) Order 2021



SCALE - 1 : 1250 at A3 size

NOTE: SEE STATIC MAP SCHEDULE LEGEND FOR RESTRICTIONS DISPLAYED

This map is reproduced from Ordnance Survey material with the permission of Ordnance Survey on behalf of the Controller of Her Majesty's Stationery Office © Crown Copyright. Unauthorised reproduction infringes Crown copyright and may lead to prosecution or civil proceedings.
Buckinghamshire Council
Licence No: 100021529 2025

Status: PROPOSED



Tile Reference: Tile Ref: BQ40

Sheet Revision Number: 1

Sheet Active From: 18/07/2025

The Buckinghamshire Council (Prohibition of Waiting, Loading and Stopping) and (On-Street Parking Places) Order 2021



<p>SCALE - 1 : 1250 at A3 size</p> <p>NOTE: SEE STATIC MAP SCHEDULE LEGEND FOR RESTRICTIONS DISPLAYED</p> <p>This map is reproduced from Ordnance Survey material with the permission of Ordnance Survey on behalf of the Controller of Her Majesty's Stationery Office © Crown Copyright. Unauthorised reproduction infringes Crown copyright and may lead to prosecution or civil proceedings. Buckinghamshire Council Licence No: 100021529 2025</p>  	<div><div>▲</div><div>BQ38</div><div>▼</div></div> <div><div>◀</div><div>BR39</div><div>▶</div></div>	<p>Status: PROPOSED</p> <p>Tile Reference: Tile Ref: BR38</p> <p>Sheet Revision Number: 1</p> <p>Sheet Active From: 18/07/2025</p>
---	---	--