

THIS MAP IS REPRODUCED FROM ORDNANCE SURVEY MATERIAL WITH THE PERMISSION OF ORDNANCE SURVEY ON BEHALF OF THE CONTROLLER OF HIS MAJESTY'S STATIONERY OFFICE. © CROWN COPYRIGHT & DATABASE RIGHTS 2024. UNAUTHORISED REPRODUCTION INFRINGES CROWN COPYRIGHT AND MAY LEAD TO PROSECUTION OR CIVIL PROCEEDINGS. LICENSE NO. 0100062496

CAD FILE: C:\projectwise\atkins_highways_uk\d0108663\5231122-ATR-HGN-XX-SK-CH-000002.dwg

NOTES

- DO NOT SCALE FROM THIS DRAWING.
- ALL DIMENSIONS ARE IN METRES OTHERWISE STATED.
- THIS DRAWING SHALL NOT BE USED FOR CONSTRUCTION.

KEYS

PROPOSED ROAD MARKINGS

EXISTING ROAD MARKINGS TO BE RETAINED

EXISTING ROAD MARKINGS TO BE REMOVED

SAFETY, HEALTH AND ENVIRONMENTAL INFORMATION

In addition to the hazards/risks normally associated with the types of work detailed on this drawing, note the following significant residual risks (Reference shall also be made to the design hazard log).

Construction	None
Maintenance / Cleaning	None
Use	None
Decommissioning / Demolition	None

P01.7	---	---	---	---
For Consultation				
Rev	Drawn / Des	Checked	Approved	Date
Description				

Drawing Status	Suitability
WORK IN PROGRESS	S0

Walton Street Office,
Walton Street
Aylesbury
Buckinghamshire
HP20 1UA GB
www.atkinsrealis.com

Copyright © AtkinsRéalis Limited (2025)

Kevin Goad
Service Director
Highways & Technical Services

Project Title				
High Wycombe Pedestrian Area				
Drawing Title				
CONSULTATION PLAN PROPOSED PARKING RESTRICTIONS HIGH WYCOMBE				
Scale	Designed / Drawn	Checked	Approved	Authorised
NTS	---	---	---	---
Original Size	Date	Date	Date	Date
A1	---	---	---	---
Drawing Number	Originator	Volume	Job No.	
Project	---	---	5231122	
5231122	ATR	HGN	Revision	
XX	SK	CH	000002	
Location	Type	Role	Number	P01.7

0

5

10

20

30

40

50

100

NOT FOR CONSTRUCTION

The Buckinghamshire Council (Prohibition of Waiting, Loading and Stopping) and (On-Street Parking Places) Order 2021



SCALE - 1 : 1250 at A3 size

NOTE: SEE STATIC MAP SCHEDULE LEGEND FOR RESTRICTIONS DISPLAYED

This map is reproduced from Ordnance Survey material with the permission of Ordnance Survey on behalf of the Controller of Her Majesty's Stationery Office © Crown Copyright. Unauthorised reproduction infringes Crown copyright and may lead to prosecution or civil proceedings.
Buckinghamshire Council
Licence No: 100021529 2025

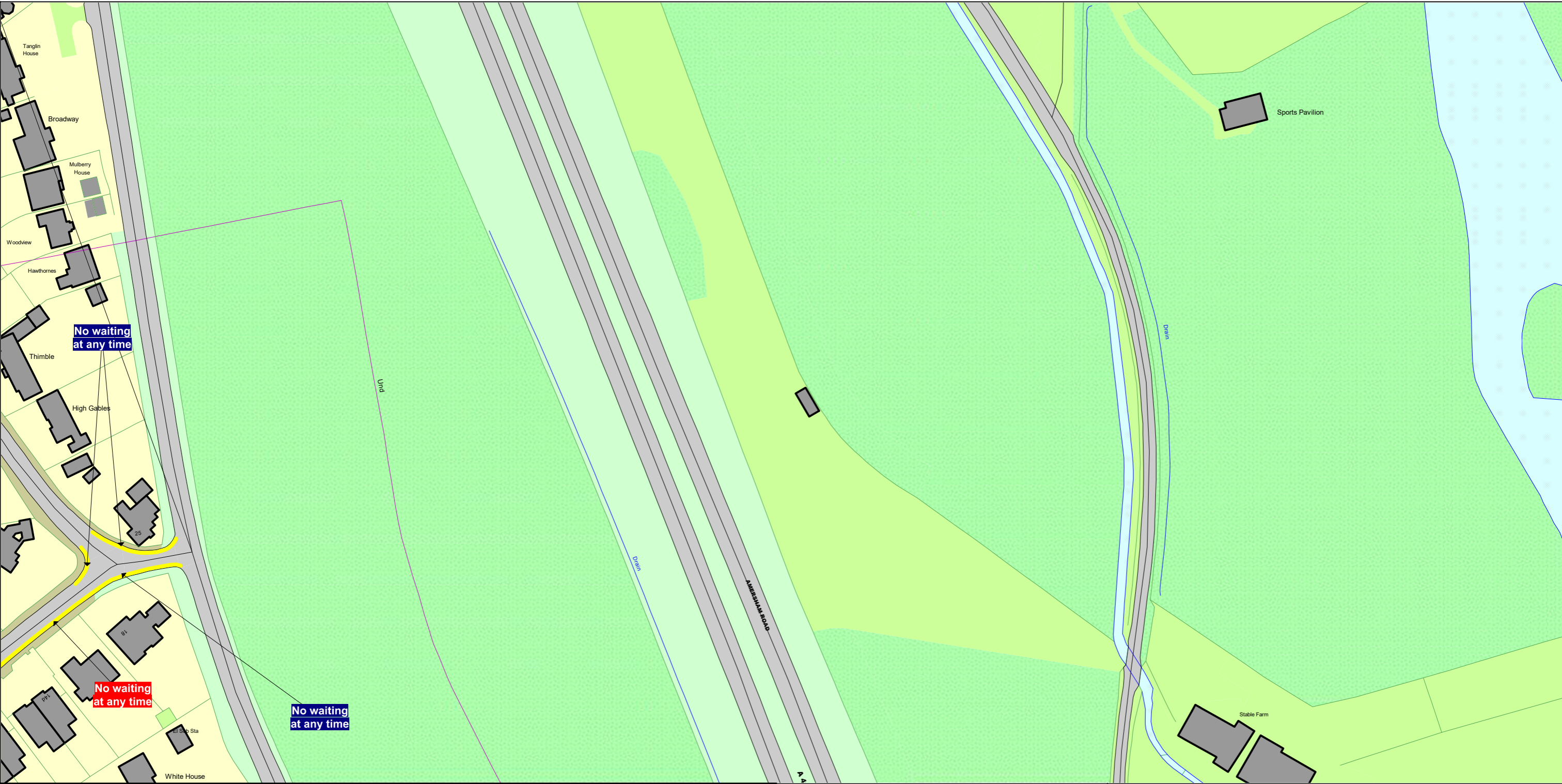
Status: PROPOSED



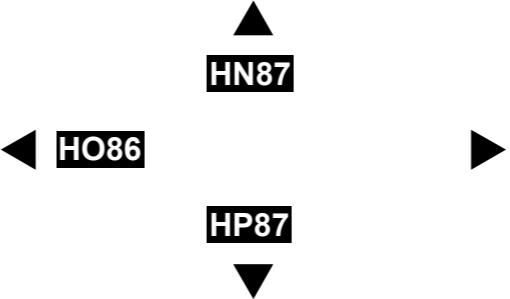
Tile Reference: Tile Ref: HO86

Sheet Revision Number: 0

Sheet Active From: 29/08/2025

The Buckinghamshire Council (Prohibition of Waiting, Loading and Stopping) and (On-Street Parking Places) Order 2021



<p>SCALE - 1 : 1250 at A3 size</p> <p>NOTE: SEE STATIC MAP SCHEDULE LEGEND FOR RESTRICTIONS DISPLAYED</p> <p>This map is reproduced from Ordnance Survey material with the permission of Ordnance Survey on behalf of the Controller of Her Majesty's Stationery Office © Crown Copyright. Unauthorised reproduction infringes Crown copyright and may lead to prosecution or civil proceedings. Buckinghamshire Council Licence No: 100021529 2025</p> <p></p>	<p></p> <p></p>	<p>Status: PROPOSED</p> <p>Tile Reference: Tile Ref: HO87</p> <p>Sheet Revision Number: 0</p> <p>Sheet Active From: 29/08/2025</p>
--	---	--

The Buckinghamshire Council (Prohibition of Waiting, Loading and Stopping) and (On-Street Parking Places) Order 2021



SCALE - 1 : 1250 at A3 size

NOTE: SEE STATIC MAP SCHEDULE LEGEND FOR RESTRICTIONS DISPLAYED

This map is reproduced from Ordnance Survey material with the permission of Ordnance Survey on behalf of the Controller of Her Majesty's Stationery Office © Crown Copyright. Unauthorised reproduction infringes Crown copyright and may lead to prosecution or civil proceedings.
Buckinghamshire Council
Licence No: 100021529 2025

HO86

HP85 **HP87**

HQ86

Status: PROPOSED

Tile Reference: Tile Ref: HP86

Sheet Revision Number: 0

Sheet Active From: 29/08/2025

STATUTORY CONSULTATION

The Buckinghamshire Council (Prohibition of Waiting, Loading and Stopping) and (On-Street Parking Places) and Order 2021 (Amendment No.* 202*)

NOTICE IS HEREBY GIVEN that Buckinghamshire Council proposes to introduce Traffic Regulation Orders under Section 122 of the Road Traffic Regulation Act 1984 (as amended).

The effect of the above proposed Order is for the introduction of Double Yellow Lines on South Park Drive, Gerrards Cross as detailed below:

SOUTH PARK DRIVE (between No.10 and No.18) - Proposed 'No Waiting at any time' (Double Yellow Lines) for a length of approximately 101 metres.

Details on how to comment and of the proposed Order, together with the plan showing the general arrangements and a statement of reasons, may be inspected on the Council's website at: [Your Voice Bucks - Citizen Space](#). You can also access the activity by scanning the QR code at the bottom of this notice.

Any representations or objections to the proposals, together with the grounds upon which they are made, must be made in writing and sent by **11:59pm on 26th September 2025** to Design Services, Buckinghamshire Highways, Floor 10, Walton Street Offices, Walton Street, Aylesbury, Buckinghamshire, HP20 1UA, or by email to the Buckinghamshire Highways Consultation mailbox at: highways.consultations@buckinghamshire.gov.uk with the subject 'South Bucks Parking Review - High Wycombe and Gerrards Cross'.

