

SIGN FACES TO BE USED

P

Resident permit holders only

SIGN FACE A

P

2 hours
No return within 4 hours

SIGN FACE B

NOTES

1. DO NOT SCALE FROM THIS DRAWING.

2. ALL DIMENSIONS ARE IN METRES UNLESS OTHERWISE STATED.

3. THIS DRAWING SHALL NOT BE USED FOR CONSTRUCTION.

4. ALL PROPOSED TRAFFIC SIGN LOCATIONS ARE INDICATIVE AND MAY BE SUBJECT TO RELOCATION BASED ON SITE CONDITIONS OR FURTHER DESIGN DEVELOPMENT.

KEY :

PROPOSED RESIDENT PERMIT HOLDERS AT ALL TIMES PARKING ZONE

PROPOSED LIMITED WAITING PARKING ZONE

PROPOSED ROAD MARKINGS

EXISTING ROAD MARKINGS TO REMAIN

PROPOSED TRAFFIC SIGN FACE AND POST

EXISTING TRAFFIC SIGN FACE AND POST TO BE RETAINED

SAFETY, HEALTH AND ENVIRONMENTAL INFORMATION

In addition to the hazards/risks normally associated with the types of work detailed on this drawing, note the following significant residual risks (Reference shall also be made to the design hazard log).

Construction
None

Maintenance / Cleaning
None

Use
None

Decommissioning / Demolition
None

C01	YV	RT	CC	10/09/25
-----	----	----	----	----------

For Public Consultation

Rev	Drawn / Des	Checked	Approved	Date
Description				

Drawing Status
AUTHORISED & ACCEPTED

Suitability
A1

AtkinsRéalisis

Copyright © AtkinsRéalisis Limited (2025)

Walton Street Office,
Walton Street
Aylesbury
Buckinghamshire
HP20 1UA GB
www.atkinsrealis.com

Buckinghamshire
Highways

Kevin Goad
Service Director
Highways & Technical Services

Client

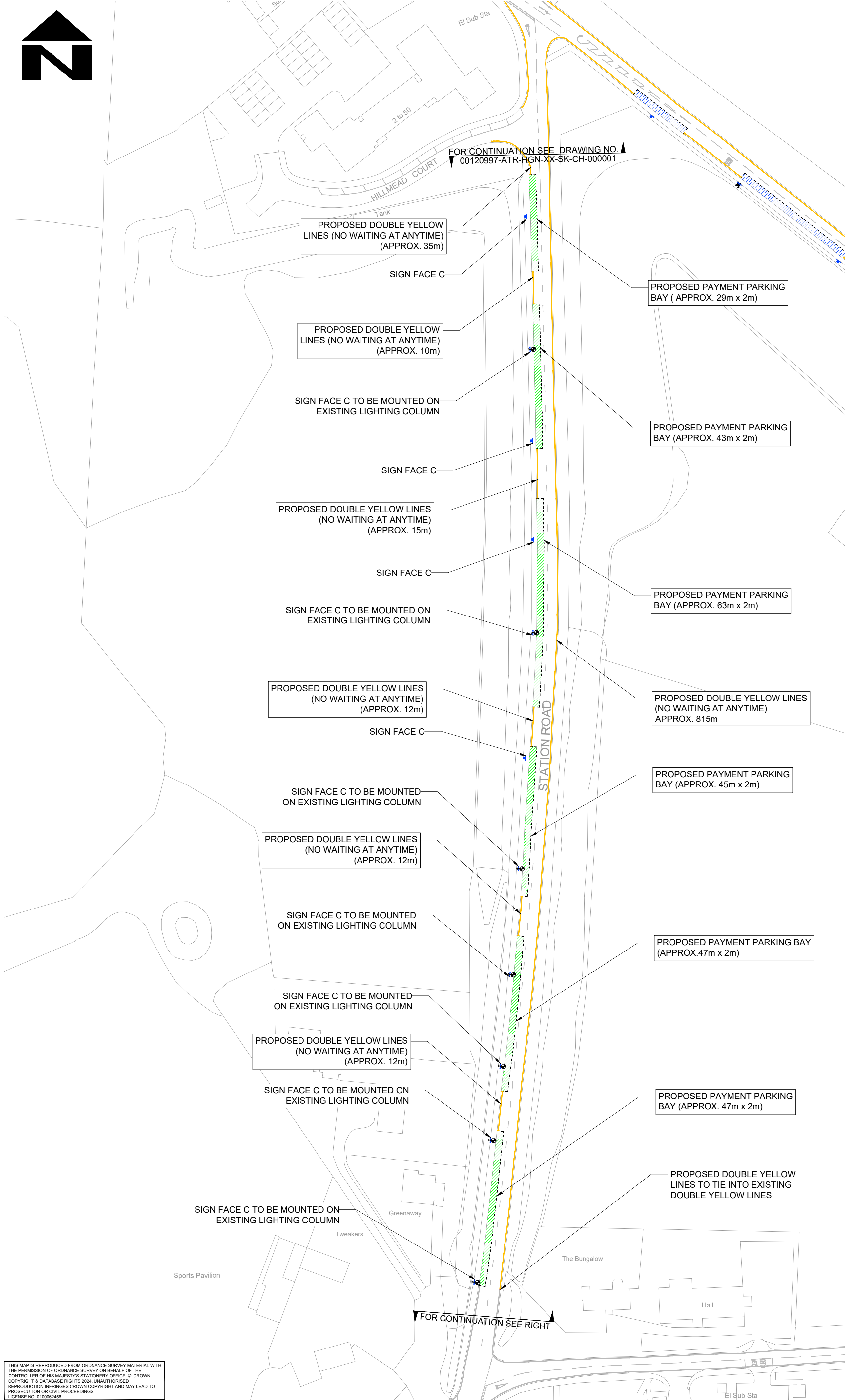
Project Title
Taplow Parking Scheme

Drawing Title
CONSULTATION PLAN
TAPLOW PARKING RESTRICTIONS
(SHEET 1 OF 4)

Scale N.T.S	Designed / Drawn YV	Checked RT	Approved CC	Authorised JS
Original Size A1	Date 05/09/25	Date 05/09/25	Date 05/09/25	Date 10/09/25
Drawing Number Project 00120997 - XX	Originator ATR	Volume HGN - SK - CH - 000001	Job No. 00120997	Revision C01
Location	Type	Role	Number	

THIS MAP IS REPRODUCED FROM ORDNANCE SURVEY MATERIAL WITH THE PERMISSION OF ORDNANCE SURVEY ON BEHALF OF THE CONTROLLER OF HIS MAJESTY'S STATIONARY OFFICE. © CROWN COPYRIGHT & DATABASE RIGHTS 2024. UNAUTHORISED REPRODUCTION INFRINGES CROWN COPYRIGHT AND MAY LEAD TO PROSECUTION OR CIVIL PROCEEDINGS. LICENSE NO. 010086496

CAD FILE: C:\projectwise\atkins_highways_uk\0128342\00120997-ATR-HGN-XX-SK-CH-000001.dwg



SIGN FACES TO BE USED

Pay by app

This location is **666666**

Example Car Park

Pay using one of our payment partners

RingGo

payby phone

JustPark

A small convenience charge applies (displayed last message and charges)

For more information please visit [www.buckinghamshire.gov.uk](#)

Buckinghamshire Council

P Pay by phone

666666

SIGN FACE C
(THE SIGN IS INDICATIVE AND VARIES AS PER LOCATION)

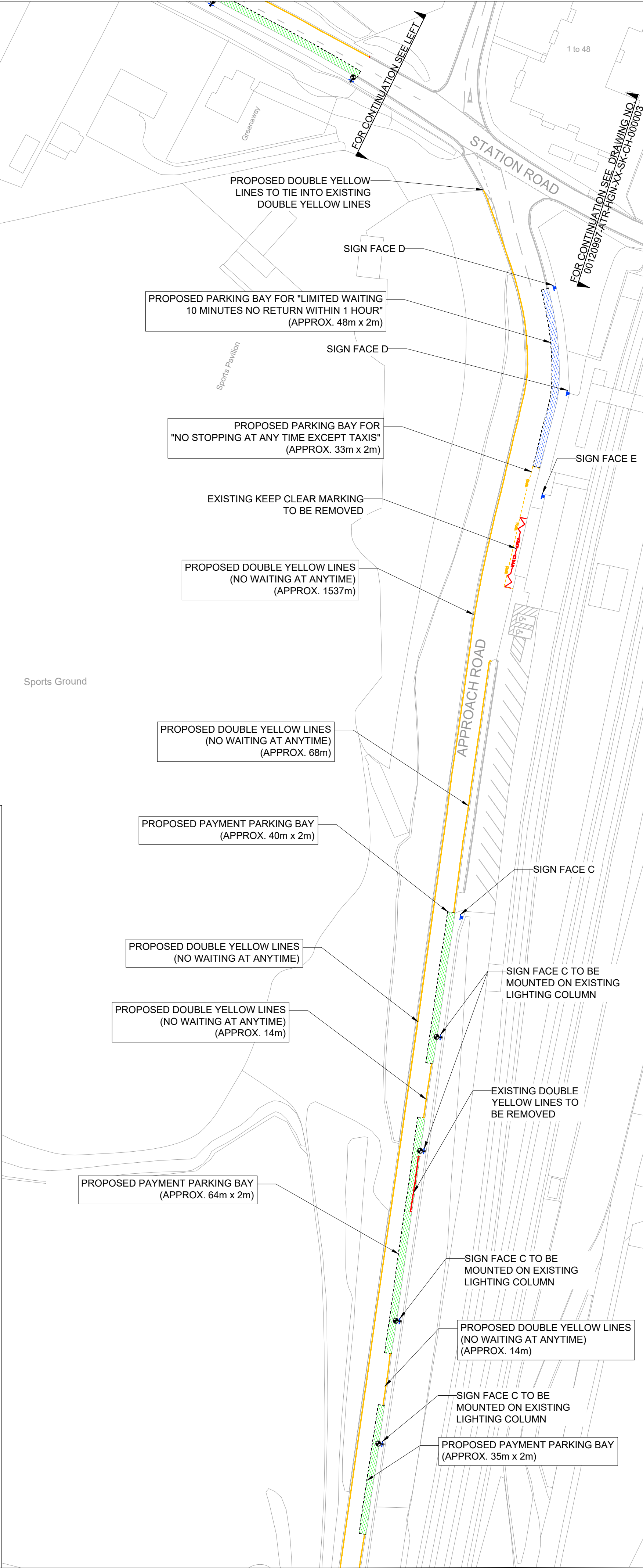
P 10 mins

No return within 1 hour

SIGN FACE D

At any time except taxis

SIGN FACE E



NOTES

- DO NOT SCALE FROM THIS DRAWING.
- ALL DIMENSIONS ARE IN METRES UNLESS OTHERWISE STATED.
- THIS DRAWING SHALL NOT BE USED FOR CONSTRUCTION.
- ALL PROPOSED TRAFFIC SIGN LOCATIONS ARE INDICATIVE AND MAY BE SUBJECT TO RELOCATION BASED ON SITE CONDITIONS OR FURTHER DESIGN DEVELOPMENT.

KEY :

- PROPOSED LIMITED WAITING PARKING ZONE
- PROPOSED PAYMENT PARKING ZONE
- PROPOSED ROAD MARKINGS
- EXISTING ROAD MARKINGS TO REMAIN
- EXISTING ROAD MARKINGS TO BE REMOVED
- EXISTING LIGHTING COLUMN TO BE RETAINED
- PROPOSED TRAFFIC SIGN FACE AND POST

SAFETY, HEALTH AND ENVIRONMENTAL INFORMATION

In addition to the hazards/risks normally associated with the types of work detailed on this drawing, note the following significant residual risks (Reference shall also be made to the design hazard log).

Construction	None
Maintenance / Cleaning	None
Use	None
Decommissioning / Demolition	None

C01	YV	RT	CC	10/09/25
For Public Consultation				
Rev	Drawn / Des	Checked	Approved	Date
Description				
Drawing Status				Suitability
AUTHORISED & ACCEPTED				A1

AtkinsRéalis

Walton Street Office,
Walton Street
Aylesbury
Buckinghamshire
HP20 1UA GB
[www.atkinsrealis.com](#)

Copyright © AtkinsRéalis Limited (2025)

Client

Buckinghamshire Highways

Kevin Goad
Service Director
Highways & Technical Services

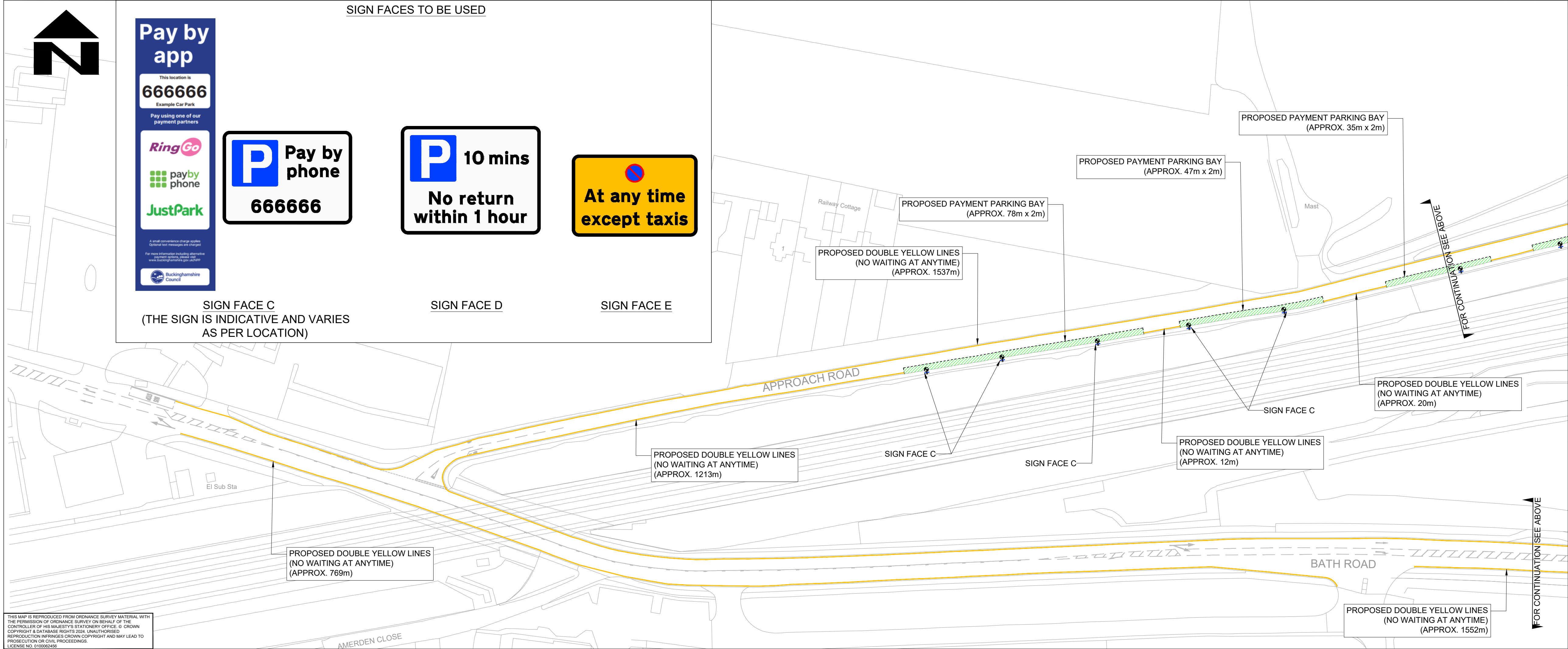
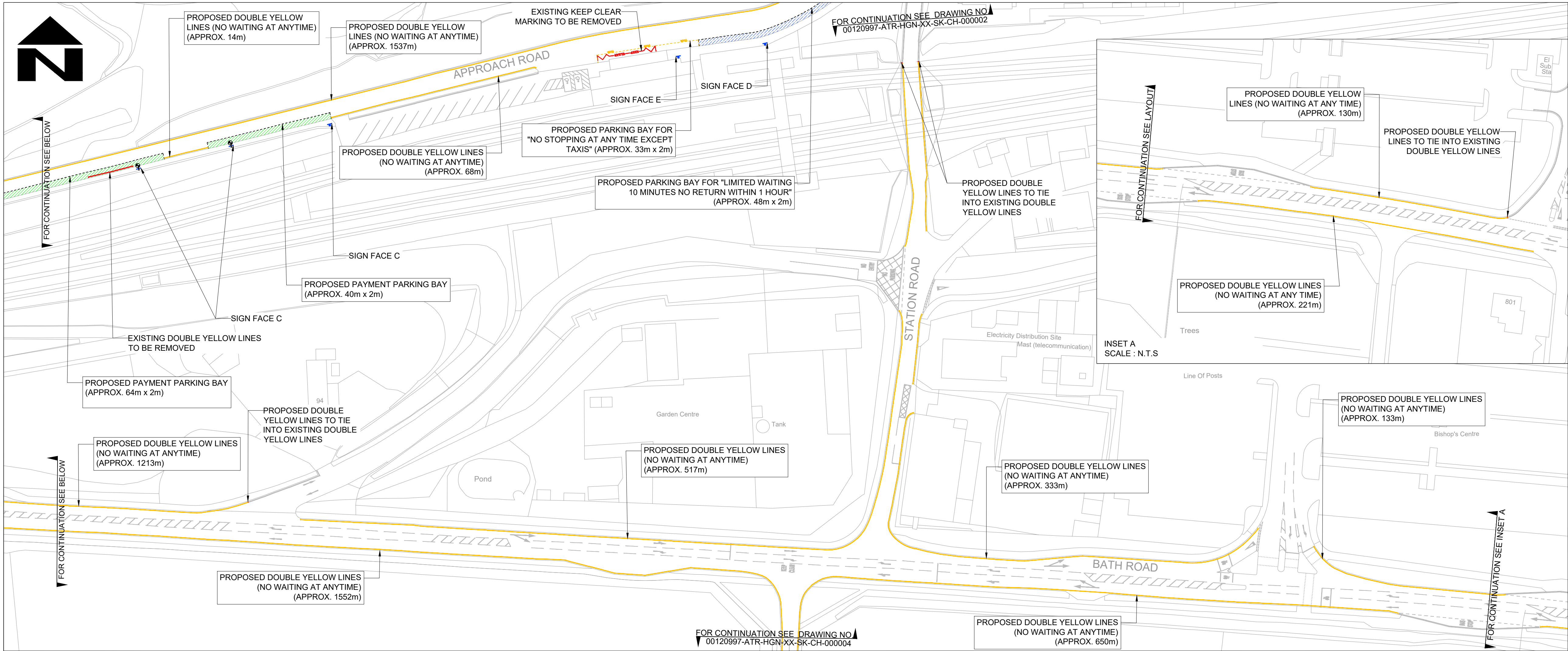
Project Title

Taplow Parking Scheme

Drawing Title

CONSULTATION PLAN
TAPLOW PARKING RESTRICTIONS
(SHEET 2 OF 4)

Scale	Designed / Drawn	Checked	Approved	Authorised
N.T.S	YV	RT	CC	JS
Original Size	Date	Date	Date	Date
A1	05/09/25	05/09/25	05/09/25	10/09/25
Drawing Number	Project	Originator	Volume	Job No.
00120997	00120997	ATR	HGN	00120997
XX	XX	- SK - CH - 000002	-	Revision
Location	Type	Role	Number	C01



THIS MAP IS REPRODUCED FROM ORDNANCE SURVEY MATERIAL WITH THE PERMISSION OF ORDNANCE SURVEY ON BEHALF OF THE CONTROLLER OF HIS MAJESTY'S STATIONERY OFFICE. © CROWN COPYRIGHT & DATABASE RIGHTS 2024. UNAUTHORISED REPRODUCTION INFRINGES CROWN COPYRIGHT AND MAY LEAD TO PROSECUTION ON CIVIL PROCEEDINGS. LICENSE NO. 0120997

CAD FILE: C:\project\atkins_highways_uk\0128342\00120997-ATR-HGN-XX-SK-CH-000003.dwg

- NOTES**
- DO NOT SCALE FROM THIS DRAWING.
 - ALL DIMENSIONS ARE IN METRES UNLESS OTHERWISE STATED.
 - THIS DRAWING SHALL NOT BE USED FOR CONSTRUCTION.
 - ALL PROPOSED TRAFFIC SIGN LOCATIONS ARE INDICATIVE AND MAY BE SUBJECT TO RELOCATION BASED ON SITE CONDITIONS OR FURTHER DESIGN DEVELOPMENT.

- KEY :**
- PROPOSED PAYMENT PARKING ZONE
 - PROPOSED LIMITED WAITING PARKING ZONE
 - PROPOSED ROAD MARKINGS
 - EXISTING ROAD MARKINGS TO REMAIN
 - EXISTING ROAD MARKINGS TO BE REMOVED
 - EXISTING LIGHTING COLUMN TO BE RETAINED
 - PROPOSED TRAFFIC SIGN FACE AND POST

NOT FOR CONSTRUCTION

SAFETY, HEALTH AND ENVIRONMENTAL INFORMATION

In addition to the hazards/risks normally associated with the types of work detailed on this drawing, note the following significant residual risks (Reference shall also be made to the design hazard log).

Construction
None

Maintenance / Cleaning
None

Use
None

Decommissioning / Demolition
None

C01 YV RT CC 10/09/25

For Public Consultation

Rev Drawn / Des Checked Approved Date

Description

Drawing Status

AUTHORISED & ACCEPTED

A1

AtkinsRéalis

Copyright © AtkinsRéalis Limited (2025)

Client

Buckinghamshire
Highways

Kevin Goad
Service Director
Highways & Technical Services

Project Title

Taplow Parking Scheme

Drawing Title

**CONSULTATION PLAN
TAPLOW PARKING RESTRICTIONS
(SHEET 3 OF 4)**

Scale N.T.S. Designed / Drawn YV Checked RT Approved CC Authorised JS


Original Size A1 Date 05/09/25 Date 05/09/25 Date 05/09/25 Date 10/09/25

Drawing Number

Project 00120997 - ATR - HGN - XX - SK - CH - 000003

Location Type Role Number

C01



FOR CONTINUATION SEE DRAWING NO. 00120997-ATR-HGN-XX-SK-CH-000003

SIGN FACE TO BE USED



SIGN FACE F

NOTES

- DO NOT SCALE FROM THIS DRAWING.
- ALL DIMENSIONS ARE IN METRES UNLESS OTHERWISE STATED.
- THIS DRAWING SHALL NOT BE USED FOR CONSTRUCTION.
- ALL PROPOSED TRAFFIC SIGN LOCATIONS ARE INDICATIVE AND MAY BE SUBJECT TO RELOCATION BASED ON SITE CONDITIONS OR FURTHER DESIGN DEVELOPMENT.

KEY :

- PROPOSED ROAD MARKINGS
- EXISTING ROAD MARKINGS TO REMAIN
- EXISTING ROAD MARKINGS TO BE REMOVED
- PROPOSED TRAFFIC SIGN FACE AND POST
- EXISTING TRAFFIC SIGN FACE AND POST TO BE RETAINED
- EXISTING TRAFFIC SIGN FACE TO BE REMOVED

SAFETY, HEALTH AND ENVIRONMENTAL INFORMATION

In addition to the hazards/risks normally associated with the types of work detailed on this drawing, note the following significant residual risks (Reference shall also be made to the design hazard log).

Construction
None

Maintenance / Cleaning
None

Use
None

Decommissioning / Demolition
None

P01	YV	RT	CC	05/09/25
-----	----	----	----	----------

For Public Consultation

C01	YV	RT	CC	10/09/25
-----	----	----	----	----------

For Public Consultation

Rev	Drawn / Des	Checked	Approved	Date
-----	-------------	---------	----------	------

Description

Drawing Status	Suitability
AUTHORISED & ACCEPTED	A1



Walton Street Office,
Walton Street
Aylesbury
Buckinghamshire
HP20 1UA GB
www.atkinsrealis.com

Copyright © AtkinsRéalis Limited (2025)

Client



Kevin Goad
Service Director
Highways & Technical Services

Project Title
Taplow Parking Scheme

Drawing Title
CONSULTATION PLAN
TAPLOW PARKING RESTRICTIONS
(SHEET 4 OF 4)

Scale	Designed / Drawn	Checked	Approved	Authorised
-------	------------------	---------	----------	------------

N.T.S	YV	RT	CC	JS
-------	----	----	----	----

Original Size	Date	Date	Date	Date
---------------	------	------	------	------

A1	10/09/25	10/09/25	10/09/25	10/09/25
----	----------	----------	----------	----------

Drawing Number	Project	Originator	Volume	Job No.
----------------	---------	------------	--------	---------

00120997	XX	ATR	HGN	00120997
----------	----	-----	-----	----------

Location	Type	Role	Number	Revision
----------	------	------	--------	----------

				C01
--	--	--	--	-----

PROPOSED DOUBLE YELLOW LINES (NO WAITING AT ANYTIME) (APPROX. 1552m)

PROPOSED DOUBLE YELLOW LINES (NO WAITING AT ANYTIME) (APPROX. 650m)

SIGN FACE F

SIGN FACE F

SIGN FACE F

PROPOSED SINGLE YELLOW LINE (NO WAITING 9AM TO 11AM) (APPROX. 158m)

SIGN FACE F

EXISTING TEMPORARY SIGN TO BE REMOVED

SIGN FACE F TO BE MOUNTED BELOW EXISTING WARNING SIGN ON EXISTING POST

SIGN FACE F

EXISTING ROAD MARKINGS TO BE REMOVED

PROPOSED DOUBLE YELLOW LINES (NO WAITING AT ANYTIME) (APPROX. 362m)

THIS MAP IS REPRODUCED FROM ORDNANCE SURVEY MATERIAL WITH THE PERMISSION OF ORDNANCE SURVEY ON BEHALF OF THE CONTROLLER OF HIS MAJESTY'S STATIONARY OFFICE. © CROWN COPYRIGHT & DATABASE RIGHTS 2024. UNAUTHORISED REPRODUCTION INFRINGES CROWN COPYRIGHT AND MAY LEAD TO PROSECUTION OR CIVIL PROCEEDINGS. LICENSE NO. 0100062496

CAD FILE: C:\projectwise\atkins_highways_uk\0128342\00120997-ATR-HGN-XX-SK-CH-000004.dwg