

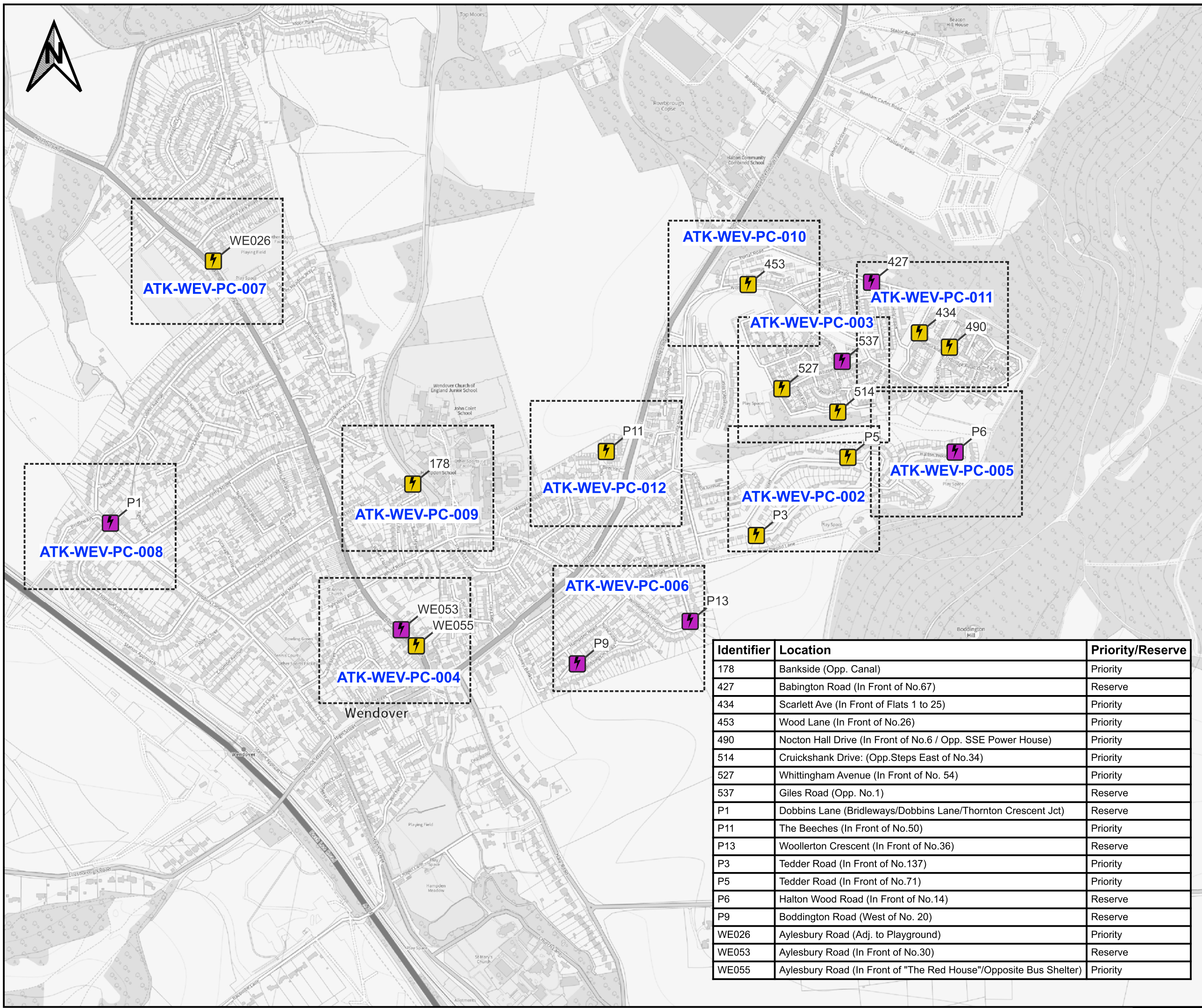




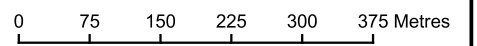
**Legend**

EV Charging Lamppost Locations

-  Priority
-  Reserve



This map is based upon Ordnance Survey material with the permission of Ordnance Survey on behalf of the controller of Her Majesty's Stationary Office Crown Copyright. Unauthorised reproduction infringes Crown Copyright and may lead to prosecution of civil proceedings. Licence Number: 0100062456



Identifier	Location	Priority/Reserve
178	Bankside (Opp. Canal)	Priority
427	Babington Road (In Front of No.67)	Reserve
434	Scarlett Ave (In Front of Flats 1 to 25)	Priority
453	Wood Lane (In Front of No.26)	Priority
490	Nocton Hall Drive (In Front of No.6 / Opp. SSE Power House)	Priority
514	Cruickshank Drive: (Opp.Steps East of No.34)	Priority
527	Whittingham Avenue (In Front of No. 54)	Priority
537	Giles Road (Opp. No.1)	Reserve
P1	Dobbins Lane (Bridleways/Dobbins Lane/Thornton Crescent Jct)	Reserve
P11	The Beeches (In Front of No.50)	Priority
P13	Woollerton Crescent (In Front of No.36)	Reserve
P3	Tedder Road (In Front of No.137)	Priority
P5	Tedder Road (In Front of No.71)	Priority
P6	Halton Wood Road (In Front of No.14)	Reserve
P9	Boddington Road (West of No. 20)	Reserve
WE026	Aylesbury Road (Adj. to Playground)	Priority
WE053	Aylesbury Road (In Front of No.30)	Reserve
WE055	Aylesbury Road (In Front of "The Red House"/Opposite Bus Shelter)	Priority

AtkinsRéalis ©  
 Woodcote Grove  
 Ashley Road  
 Epsom, Surrey  
 KT18 5BW  
 www.atkinsrealis.com

Buckinghamshire Council  
 Walton Street  
 Aylesbury  
 Buckinghamshire  
 HP20 1UA



Client  
 Installation, Operation and Maintenance of On-street EV lamppost Chargepoints in Wendover

Title  
 Location of Lamppost Electric Vehicle Charging Points - Overview

Sheet Size	Original Scale	Designed / Drawn	Checked	Authorised
A3	1:8,000	EH	JW	SJ
		Date 08/07/24	Date 08/07/24	Date 08/07/24

Drawing Number  
 ATK-WEV-PC-001




REV  
 00






**Legend**

EV Charging Lamppost Locations

-  Priority
-  Reserve
-  Indicative Parking Bay Locations

This map is based upon Ordnance Survey material with the permission of Ordnance Survey on behalf of the controller of Her Majesty's Stationary Office Crown Copyright. Unauthorised reproduction infringes Crown Copyright and may lead to prosecution of civil proceedings. Licence Number: 0100062456



**AtkinsRéalis** ©  
 Woodcote Grove  
 Ashley Road  
 Epsom, Surrey  
 KT18 5BW  
 www.atkinsrealis.com

Buckinghamshire Council  
 Walton Street  
 Aylesbury  
 Buckinghamshire  
 HP20 1UA



Client  
**Buckinghamshire Council**

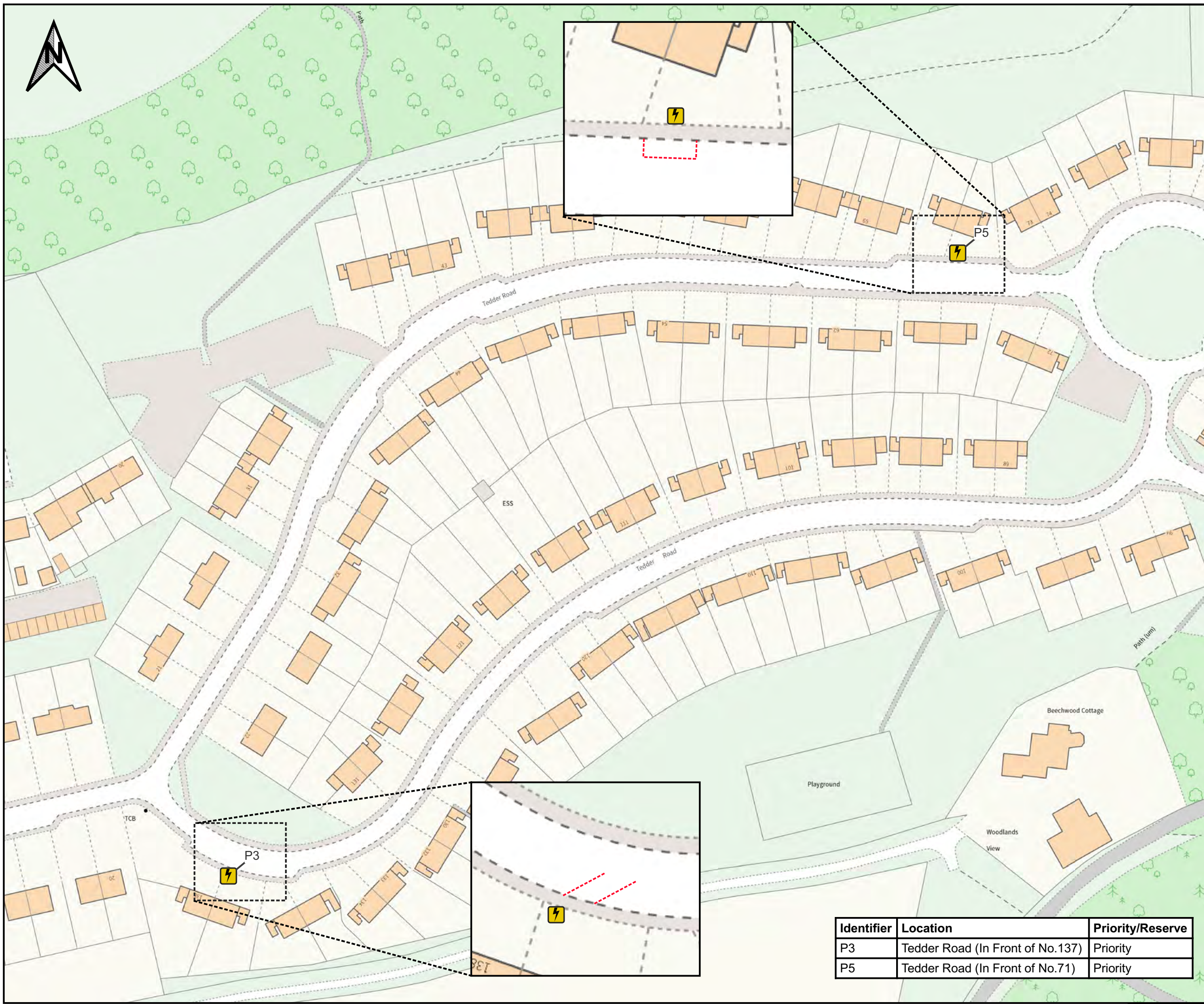
Project  
 Installation, Operation and Maintenance of On-street EV lamppost Chargepoints in Wendover

Title  
 Location of Lamppost Electric Vehicle Charging Points - Tedder Road

Sheet Size	Original Scale	Designed / Drawn	Checked	Authorised
A3	1:1,000	EH	JW	SJ
		Date 04/07/24	Date 04/07/24	Date 04/07/24

Drawing Number  
 ATK-WEV-PC-002

REV  
 00




Identifier	Location	Priority/Reserve
P3	Tedder Road (In Front of No.137)	Priority
P5	Tedder Road (In Front of No.71)	Priority



## Legend

EV Charging Lamppost Locations

 Priority

 Reserve

 Indicative Parking Bay Locations

This map is based upon Ordnance Survey material with the permission of Ordnance Survey on behalf of the controller of Her Majesty's Stationary Office Crown Copyright. Unauthorised reproduction infringes Crown Copyright and may lead to prosecution of civil proceedings. Licence Number: 0100062456

0 10 20 30 40 50 Metres

INSETS:

0 4 8 12 16 20 Metres

AtkinsRéalis ©

Woodcote Grove  
Ashley Road  
Epsom, Surrey  
KT18 5BW  
www.atkinsrealis.com

Buckinghamshire Council  
Walton Street  
Aylesbury  
Buckinghamshire  
HP20 1UA

Client



Project

Installation, Operation and Maintenance of On-street EV lamppost Chargepoints in Wendover

Title

Location of Lamppost Electric Vehicle Charging Points - Whittingham Avenue

Sheet Size

A3

Original Scale

1:1,000

Designed / Drawn

EH

Checked

JW

Authorised

SJ

Date 08/07/24

Date 08/07/24

Date 08/07/24

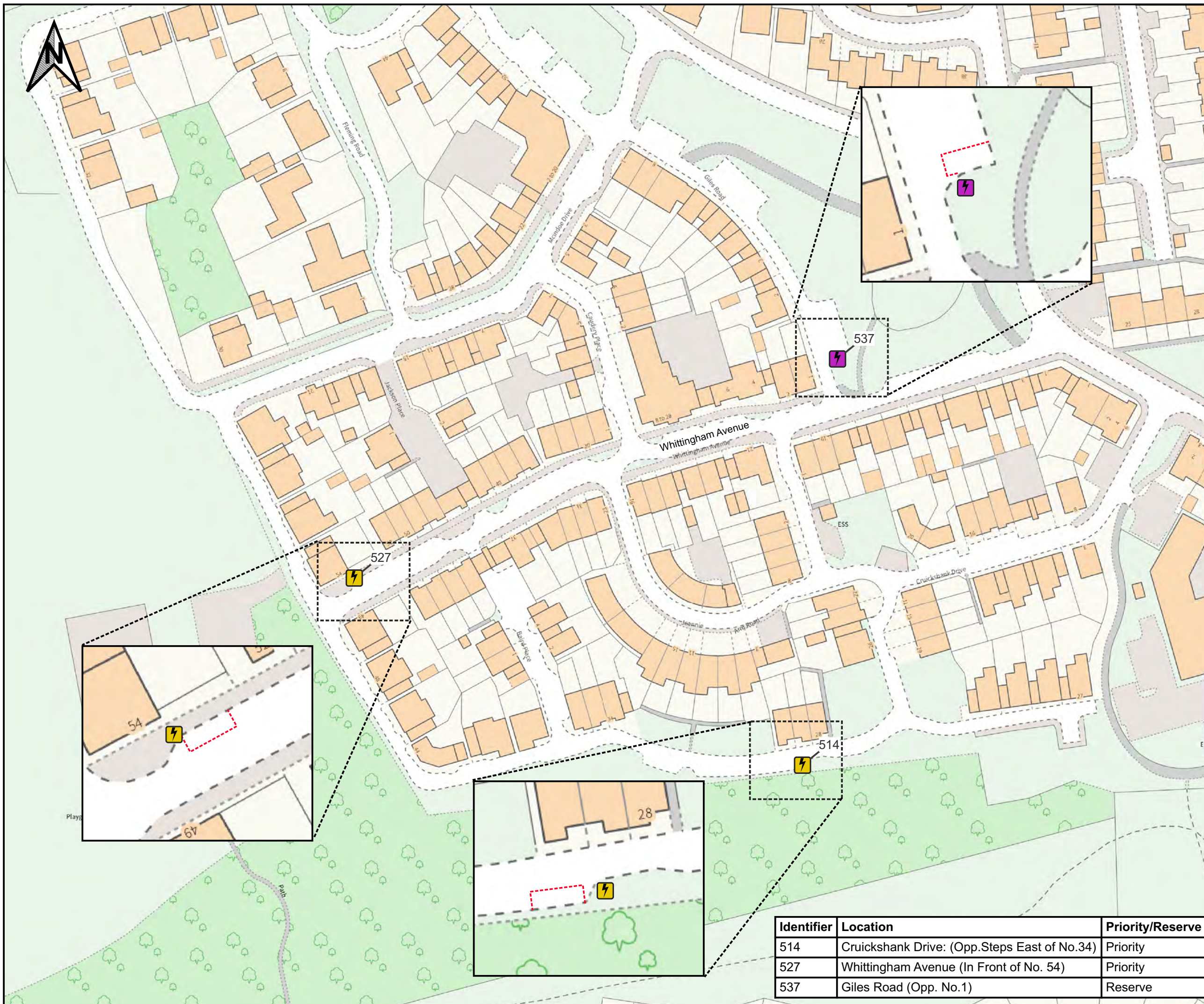
Drawing Number

ATK-WEV-PC-003

REV

00

Identifier	Location	Priority/Reserve
514	Cruickshank Drive: (Opp.Steps East of No.34)	Priority
527	Whittingham Avenue (In Front of No. 54)	Priority
537	Giles Road (Opp. No.1)	Reserve





**Legend**

EV Charging Lamppost Locations

 Priority

 Reserve

 Indicative Parking Bay Locations

This map is based upon Ordnance Survey material with the permission of Ordnance Survey on behalf of the controller of Her Majesty's Stationary Office Crown Copyright. Unauthorised reproduction infringes Crown Copyright and may lead to prosecution of civil proceedings. Licence Number: 0100062456

0 10 20 30 40 50 Metres

INSETS:

0 4 8 12 16 20 Metres

AtkinsRéalis ©

Woodcote Grove  
Ashley Road  
Epsom, Surrey  
KT18 5BW

www.atkinsrealis.com

Buckinghamshire Council  
Walton Street  
Aylesbury  
Buckinghamshire  
HP20 1UA

Client



Project

Installation, Operation and Maintenance of On-street EV lamppost Chargepoints in Wendover

Title

Location of Lamppost Electric Vehicle Charging Points - Aylesbury Road S

Sheet Size

A3

Original Scale

1:1,000

Designed / Drawn

EH

Checked

JW

Authorised

SJ

Date 04/07/24

Date 04/07/24

Date 04/07/24

Drawing Number

ATK-WEV-PC-004

REV

00

Identifier	Location	Priority/Reserve
WE053	Aylesbury Road (In Front of No.30)	Reserve
WE055	Aylesbury Road (In Front of "The Red House"/Opposite Bus Shelter)	Priority



## Legend

EV Charging Lamppost Locations

-  Priority
-  Reserve

 Indicative Parking Bay Location

This map is based upon Ordnance Survey material with the permission of Ordnance Survey on behalf of the controller of Her Majesty's Stationary Office Crown Copyright. Unauthorised reproduction infringes Crown Copyright and may lead to prosecution of civil proceedings. Licence Number: 0100062456

0 10 20 30 40 50 Metres

INSETS:  
0 4 8 12 16 20 Metres

AtkinsRéalis ©

Woodcote Grove  
Ashley Road  
Epsom, Surrey  
KT18 5BW

www.atkinsrealis.com

Buckinghamshire Council  
Walton Street  
Aylesbury  
Buckinghamshire  
HP20 1UA

Client



Project

Installation, Operation and Maintenance of On-street EV lamppost Chargepoints in Wendover

Title

Location of Lamppost Electric Vehicle Charging Points - Wroughton Road

Sheet Size

A3

Original Scale

1:1,000

Designed / Drawn

EH

Checked

JW

Authorised

SJ

Date 04/07/24

Date 04/07/24

Date 04/07/24

Drawing Number

ATK-WEV-PC-005

REV

00




Identifier	Location	Priority/Reserve
427	Babington Road (In Front of No.67)	Reserve
434	Scarlett Ave (In Front of Flats 1 to 25)	Priority
490	Nocton Hall Drive (In Front of No.6 / Opp. SSE Power House)	Priority



## Legend

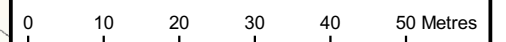
### EV Charging Lamppost Locations

-  Priority
-  Reserve

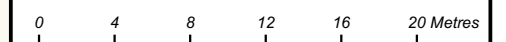
 Indicative Parking Bay Lines



This map is based upon Ordnance Survey material with the permission of Ordnance Survey on behalf of the controller of Her Majesty's Stationary Office Crown Copyright. Unauthorised reproduction infringes Crown Copyright and may lead to prosecution of civil proceedings. Licence Number: 0100062456



### INSETS:



### AtkinsRéalis ©

Woodcote Grove  
Ashley Road  
Epsom, Surrey  
KT18 5BW  
www.atkinsrealis.com

Buckinghamshire Council  
Walton Street  
Aylesbury  
Buckinghamshire  
HP20 1UA

### Client



### Project

Installation, Operation and Maintenance of On-street EV lamppost Chargepoints in Wendover

### Title

Location of Lamppost Electric Vehicle Charging Points - Woollerton Crescent/Boddington Road

Identifier	Location	Priority/Reserve
P13	Woollerton Crescent (In Front of No.36)	Reserve
P9	Boddington Road (West of No. 20)	Reserve

### Sheet Size

A3

### Original Scale

1:1,000

### Designed / Drawn

EH

### Checked

JW

### Authorised

SJ

Date 08/07/24

Date 08/07/24

Date 08/07/24

### Drawing Number

ATK-WEV-PC-006

### REV

00




## Legend

### EV Charging Lamppost Locations



Priority



Reserve

--- Indicative Parking Bay Locations

This map is based upon Ordnance Survey material with the permission of Ordnance Survey on behalf of the controller of Her Majesty's Stationary Office Crown Copyright. Unauthorised reproduction infringes Crown Copyright and may lead to prosecution of civil proceedings. Licence Number: 0100062456

0 10 20 30 40 50 Metres

### INSETS:

0 4 8 12 16 20 Metres

### AtkinsRéalis ©

Woodcote Grove  
Ashley Road  
Epsom, Surrey  
KT18 5BW  
www.atkinsrealis.com

Buckinghamshire Council  
Walton Street  
Aylesbury  
Buckinghamshire  
HP20 1UA

### Client



### Project

Installation, Operation and Maintenance of On-street EV lamppost Chargepoints in Wendover

### Title

Location of Lamppost Electric Vehicle Charging Points - Aylesbury Road N

### Sheet Size

A3

### Original Scale

1:1,000

### Designed / Drawn

EH

Date 04/07/24

### Checked

JW

Date 04/07/24

### Authorised

SJ

Date 04/07/24

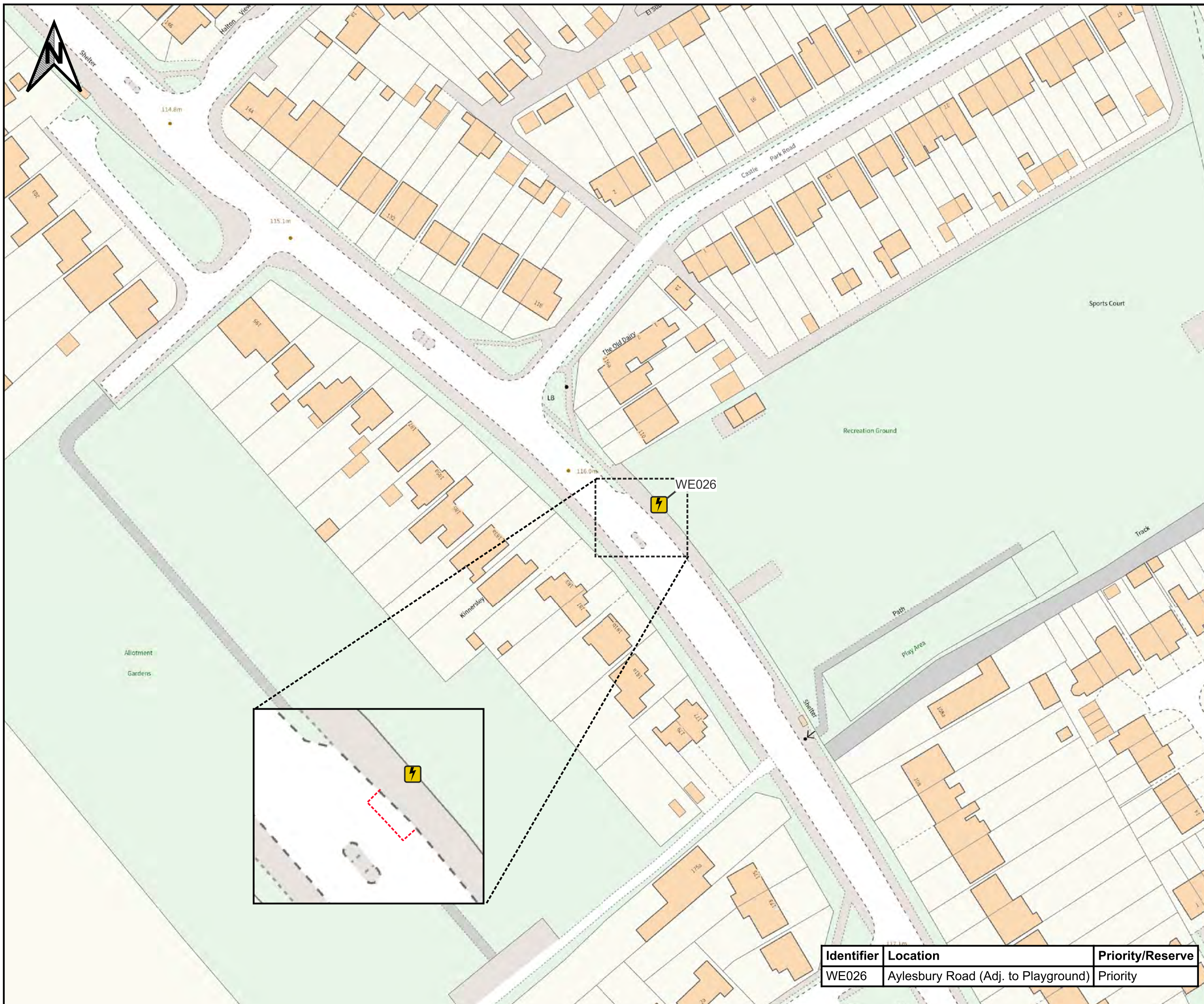
### Drawing Number

ATK-WEV-PC-007

### REV

00

Identifier	Location	Priority/Reserve
WE026	Aylesbury Road (Adj. to Playground)	Priority







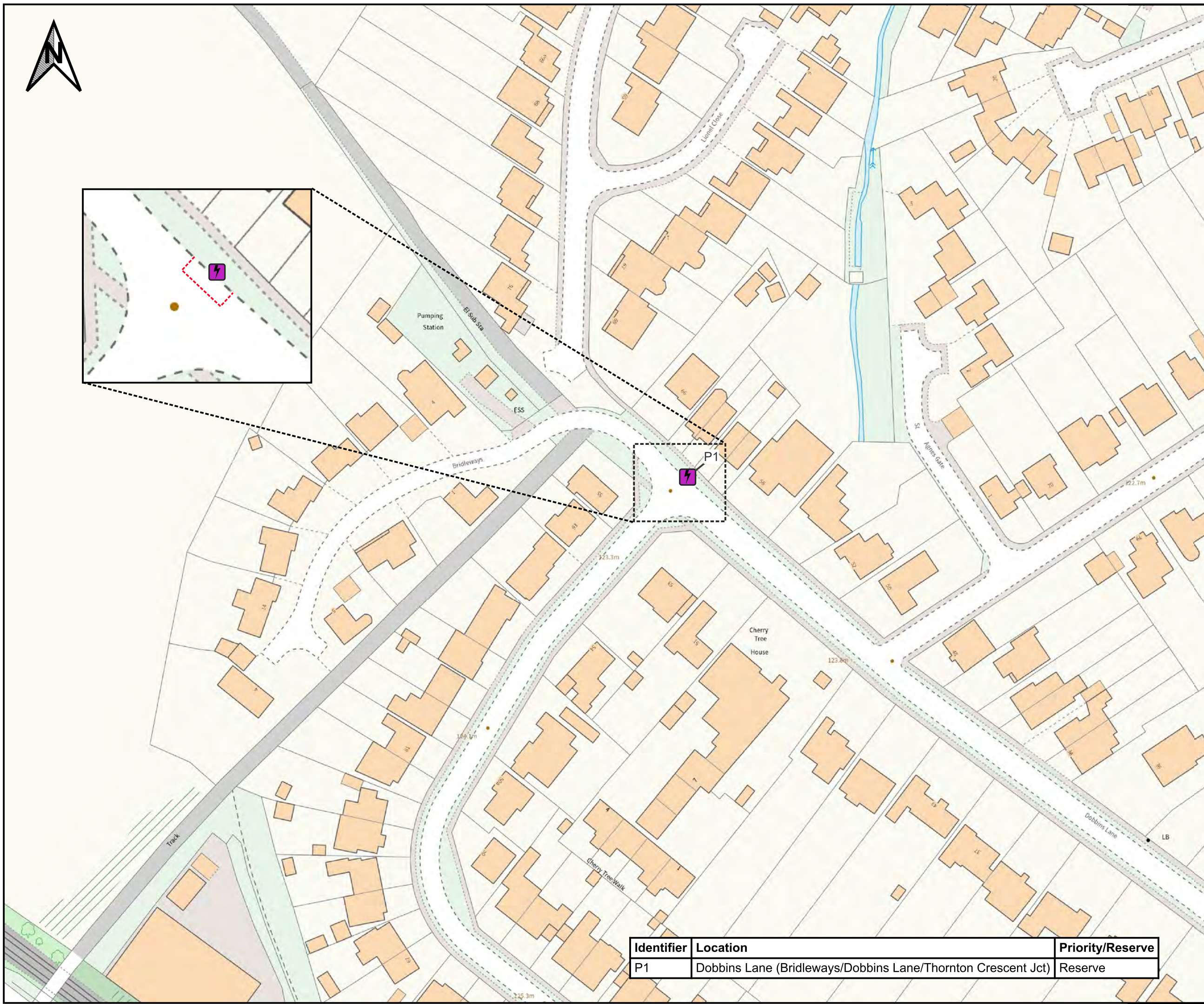
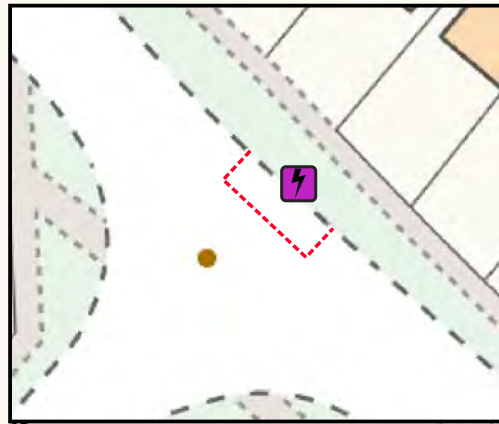


### Legend

#### EV Charging Lamppost Locations

-  Priority
-  Reserve

 Indicative Parking Bay Location



This map is based upon Ordnance Survey material with the permission of Ordnance Survey on behalf of the controller of Her Majesty's Stationary Office Crown Copyright. Unauthorised reproduction infringes Crown Copyright and may lead to prosecution of civil proceedings. Licence Number: 0100062456

0 10 20 30 40 50 Metres

#### INSETS:

0 4 8 12 16 20 Metres

#### AtkinsRéalis ©

Woodcote Grove  
Ashley Road  
Epsom, Surrey  
KT18 5BW

www.atkinsrealis.com

Buckinghamshire Council  
Walton Street  
Aylesbury  
Buckinghamshire  
HP20 1UA

#### Client



#### Project

Installation, Operation and Maintenance of On-street EV lamppost Chargepoints in Wendover

#### Title

Location of Lamppost Electric Vehicle Charging Points - Dobbins Road Junction

#### Sheet Size

A3

#### Original Scale

1:1,000

#### Designed / Drawn

EH

Date 04/07/24

#### Checked

JW

Date 04/07/24

#### Authorised

SJ

Date 04/07/24

#### Drawing Number

ATK-WEV-PC-008

#### REV





00

Identifier	Location	Priority/Reserve
P1	Dobbins Lane (Bridleways/Dobbins Lane/Thornton Crescent Jct)	Reserve

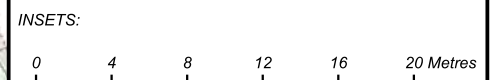



**Legend**

EV Charging Lamppost Locations

-  Priority
-  Reserve
-  Indicative Parking Bay Location
-  Existing Marked Parking Bays

This map is based upon Ordnance Survey material with the permission of Ordnance Survey on behalf of the controller of Her Majesty's Stationary Office Crown Copyright. Unauthorised reproduction infringes Crown Copyright and may lead to prosecution of civil proceedings. Licence Number: 0100062456



**AtkinsRéalis** ©  
 Woodcote Grove  
 Ashley Road  
 Epsom, Surrey  
 KT18 5BW  
 www.atkinsrealis.com

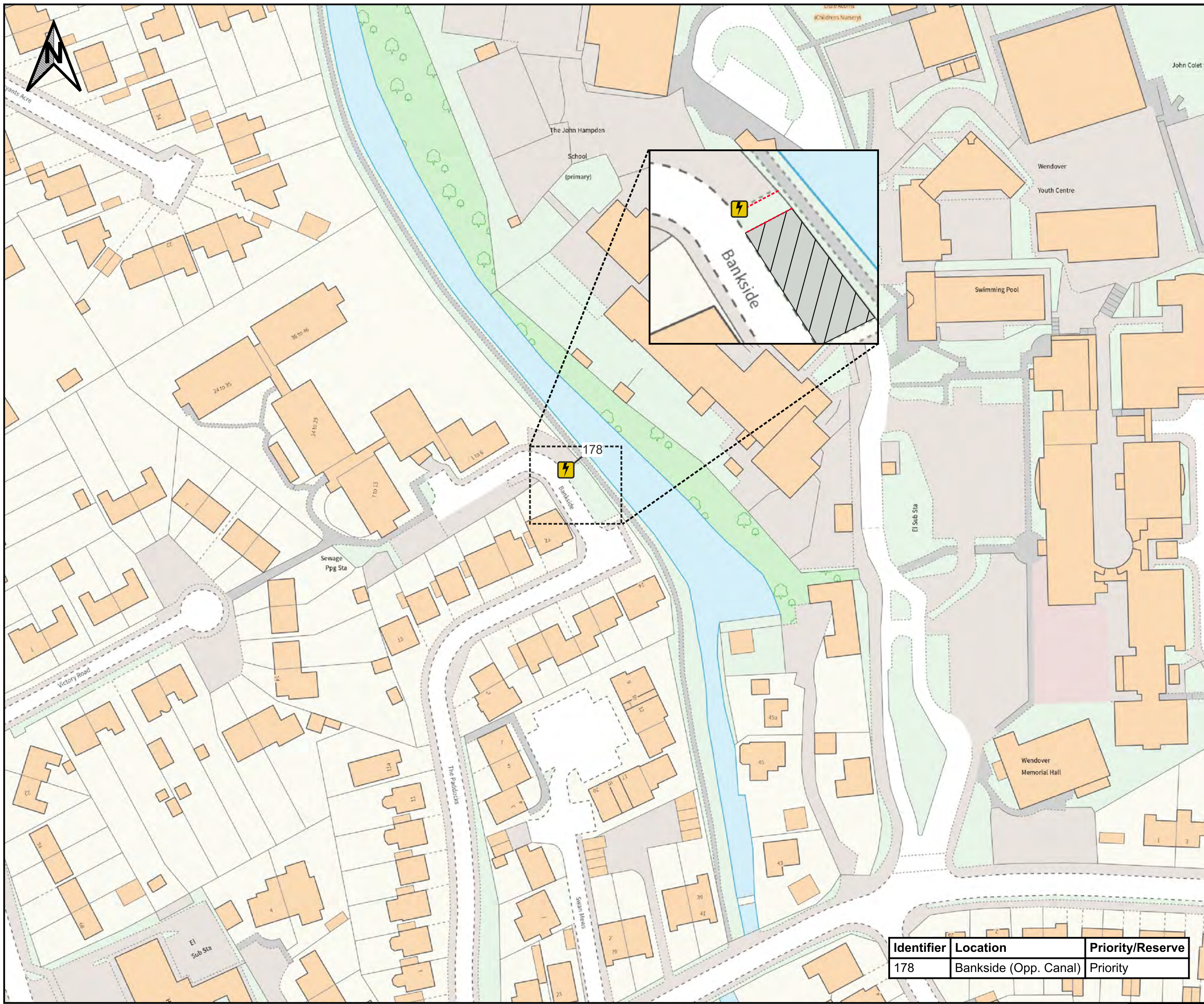
Buckinghamshire Council  
 Walton Street  
 Aylesbury  
 Buckinghamshire  
 HP20 1UA

Client  


Project  
 Installation, Operation and Maintenance of On-street EV lamppost Chargepoints in Wendover

Title  
 Location of Lamppost Electric Vehicle Charging Points - Bankside

Sheet Size	Original Scale	Designed / Drawn	Checked	Authorised
A3	1:1,000	EH	JW	SJ
Drawing Number		Date	Date	Date
ATK-WEV-PC-009		04/07/24	04/07/24	04/07/24
REV				00



Identifier	Location	Priority/Reserve
178	Bankside (Opp. Canal)	Priority





**Legend**

EV Charging Lamppost Locations



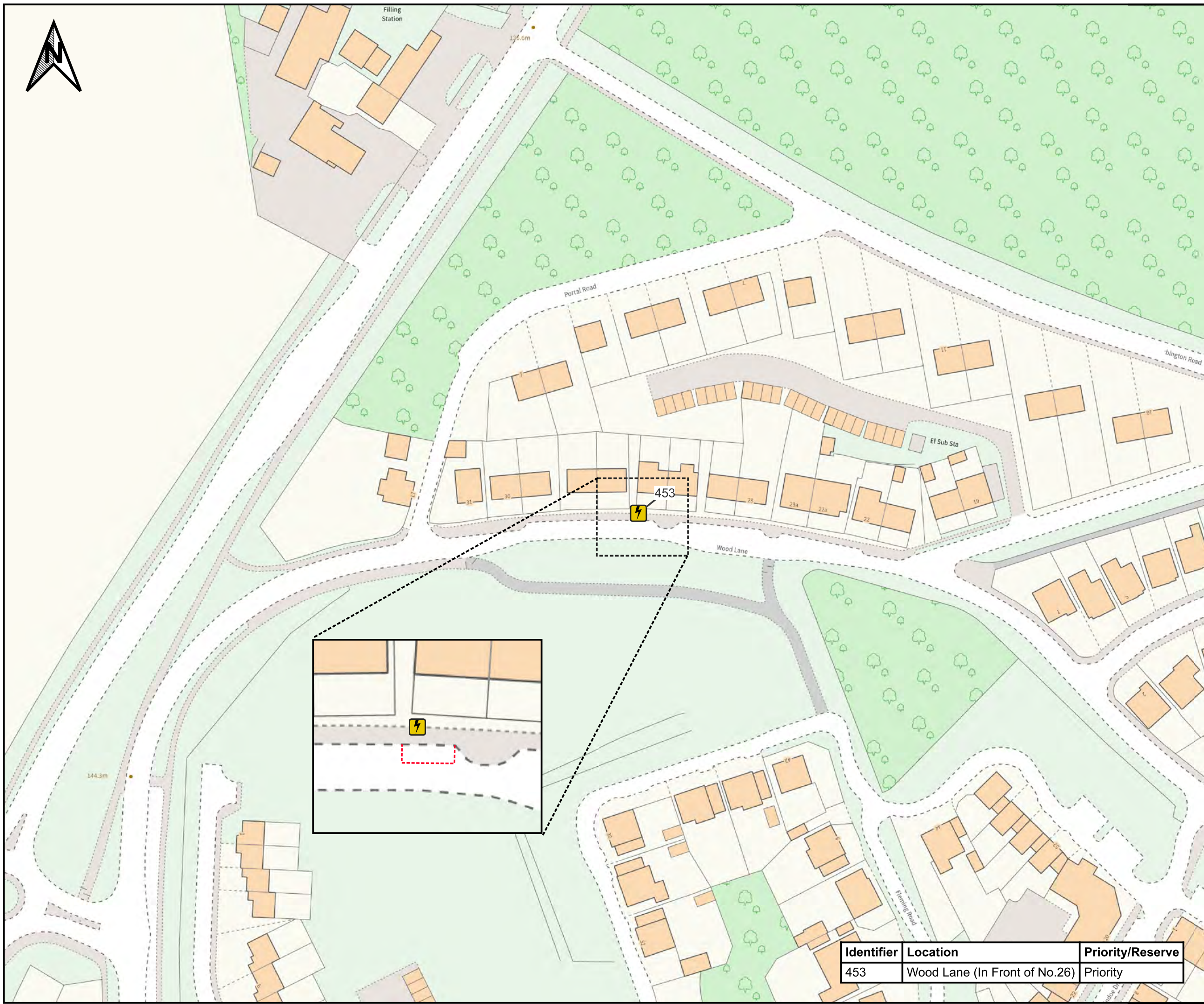
Priority



Reserve




Indicative Parking Bay Location

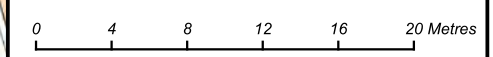


**LOCATION OF BAYS ARE INDICATIVE**

This map is based upon Ordnance Survey material with the permission of Ordnance Survey on behalf of the controller of Her Majesty's Stationary Office Crown Copyright. Unauthorised reproduction infringes Crown Copyright and may lead to prosecution of civil proceedings. Licence Number: 0100062456



**INSETS:**



**AtkinsRéalis ©**

Woodcote Grove  
Ashley Road  
Epsom, Surrey  
KT18 5BW  
www.atkinsrealis.com

Buckinghamshire Council  
Walton Street  
Aylesbury  
Buckinghamshire  
HP20 1UA

**Client**



**Project**

Installation, Operation and Maintenance of On-street EV lamppost Chargepoints in Wendover

**Title**

Location of Lamppost Electric Vehicle Charging Points - Wood Lane

Identifier	Location	Priority/Reserve
453	Wood Lane (In Front of No.26)	Priority

**Sheet Size**

A3

**Original Scale**

1:1,000

**Designed / Drawn**

EH

**Checked**

JW

**Authorised**

SJ

**Date**

04/07/24

**Date**

04/07/24

**Date**

04/07/24

**Drawing Number**

ATK-WEV-PC-010

**REV**

00



## Legend

### EV Charging Lamppost Locations



Priority



Reserve

--- Indicative Parking Bay Location

This map is based upon Ordnance Survey material with the permission of Ordnance Survey on behalf of the controller of Her Majesty's Stationary Office Crown Copyright. Unauthorised reproduction infringes Crown Copyright and may lead to prosecution of civil proceedings. Licence Number: 0100062456

0 10 20 30 40 50 Metres

### INSETS:

0 4 8 12 16 20 Metres

### AtkinsRéalis ©

Woodcote Grove  
Ashley Road  
Epsom, Surrey  
KT18 5BW  
www.atkinsrealis.com

Buckinghamshire Council  
Walton Street  
Aylesbury  
Buckinghamshire  
HP20 1UA

### Client



### Project

Installation, Operation and Maintenance of On-street EV lamppost Chargepoints in Wendover

### Title

Location of Lamppost Electric Vehicle Charging Points - Halton Wood Road

### Sheet Size

A3

### Original Scale

1:1,000

### Designed / Drawn

EH

### Checked

JW

### Authorised

SJ

Date 08/07/24

Date 08/07/24

Date 08/07/24

### Drawing Number

ATK-WEV-PC-011

### REV

00

Identifier	Location	Priority/Reserve
P6	Halton Wood Road (In Front of No.14)	Reserve







### Legend

EV Charging Lamppost Locations

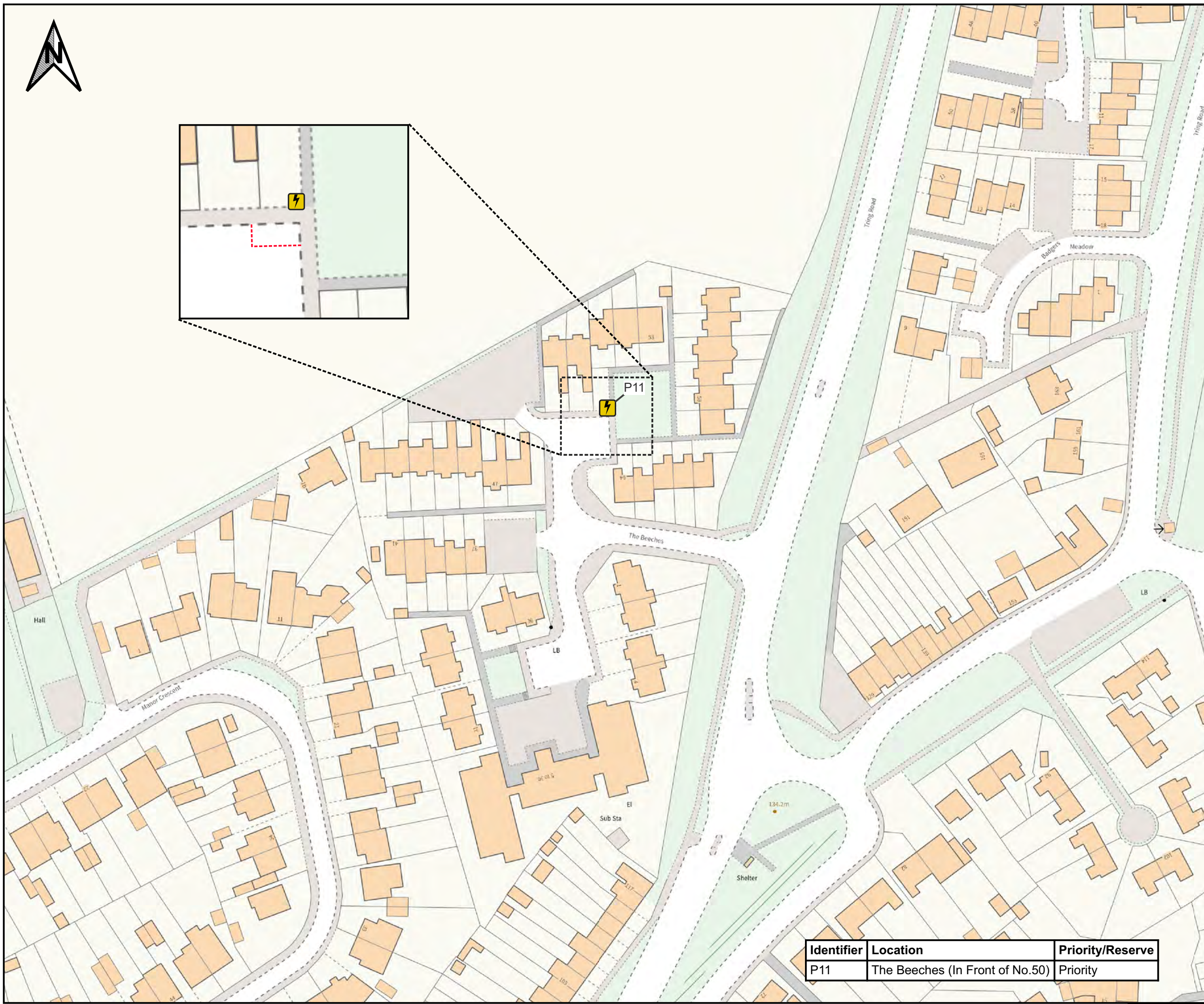
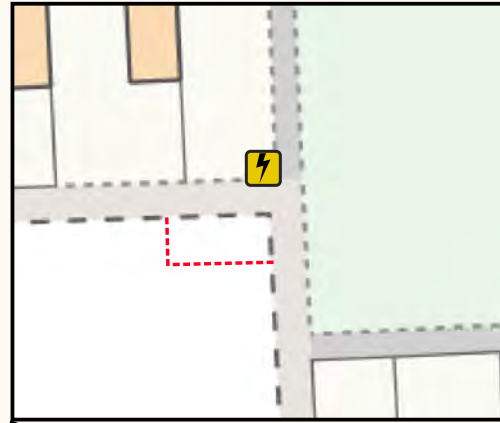


Priority



Reserve

--- Indicative Parking Bay Location



This map is based upon Ordnance Survey material with the permission of Ordnance Survey on behalf of the controller of Her Majesty's Stationary Office Crown Copyright. Unauthorised reproduction infringes Crown Copyright and may lead to prosecution of civil proceedings. Licence Number: 0100062456

0 10 20 30 40 50 Metres

INSETS:

0 4 8 12 16 20 Metres

AtkinsRéalis ©

Woodcote Grove  
Ashley Road  
Epsom, Surrey  
KT18 5BW  
www.atkinsrealis.com

Buckinghamshire Council  
Walton Street  
Aylesbury  
Buckinghamshire  
HP20 1UA

Client



Project

Installation, Operation and Maintenance of On-street EV lamppost Chargepoints in Wendover

Title

Location of Lamppost Electric Vehicle Charging Points - The Beeches

Sheet Size

A3

Original Scale

1:1,000

Designed / Drawn

EH

Checked

JW

Authorised

SJ

Date 04/07/24

Date 04/07/24

Date 04/07/24

Drawing Number

ATK-WEV-PC-012

REV

00

Identifier	Location	Priority/Reserve
P11	The Beeches (In Front of No.50)	Priority