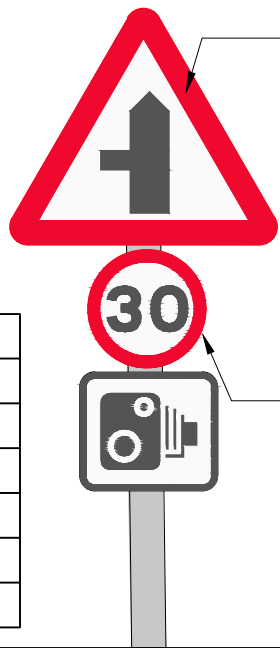


INSET 2



Sign Reference	506-1L
Height	600mm
Width	679mm
Area *	0.24 m ²
Material	Class R3B Microprismatic
Mount Height	2300
* Area reduced for rounded corners.	




New traffic sign to be installed on post extension. Extension post 76mm diameter, 600mm in length. Complete with post cap.

Existing signs and post to remain.

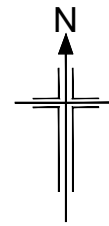
NTS

INSET 1



1.6m

NTS



NOTES :

- Rumble Strip road markings to be installed using yellow thermo plastic material.
- No vertical face of the Rumble Strip road marking shall exceed 6mm.
- Final position of the Rumble strips and setting out to be agreed with site engineer.
- All existing road markings to remain.
- New warning '600mm' sign to be installed on approach to junction with Windmill Lane.
- New post extension to be grey in colour.

New road marking SLOW as per INSET 1

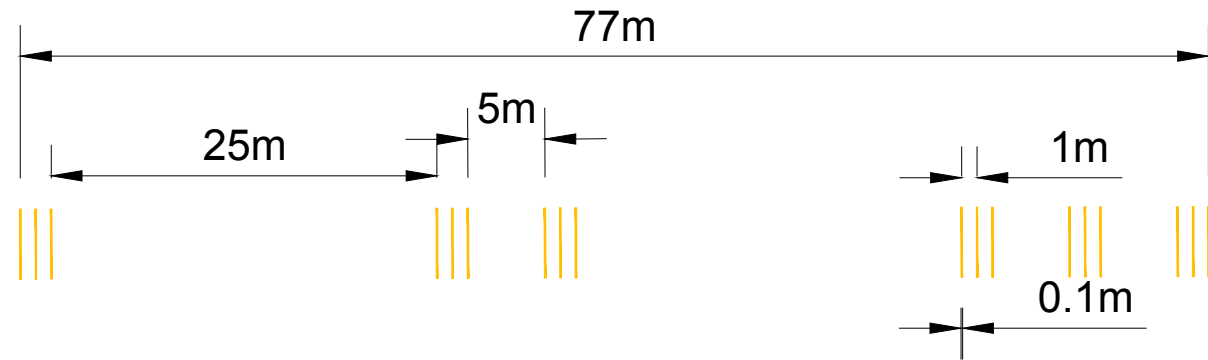
New post extension to be added onto the existing post and install a new traffic sign as shown on INSET 2.

Existing road marking to be refreshed

New rumble strip road markings as per INSET 2

Existing red surface and 'SLOW' road marking to remain. Only 'SLOW' road marking to be refreshed.

INSET 2



Scale 1:500

This map is reproduced from Ordnance Survey material with the permission of the Ordnance Survey on behalf of the Controller of Her Majesty's Stationery Office © Crown copyright. Unauthorised reproduction infringes Crown copyright and may lead to prosecution or civil proceedings. Buckinghamshire Council 100021529

3	24/02/2021	Additional post extension detail	ZA	JS	TM
2	20/01/2021	Additional Scope	ZA	JS	TM
1	02/12/2020	Removal of traffic sign	ZA	JS	TM
0	08/11/2020	ORIGINAL ISSUE	ZA	JS	TM
Rev	Rev. Date	Purpose of revision	Originator	Checker	Approver

Buckinghamshire Council
The Gateway
Gatehouse Road
Aylesbury
Buckinghamshire
HP19 8FF

Transport for Buckinghamshire
ROB SMITH
SERVICE DIRECTOR
HIGHWAYS AND
TECHNICAL SERVICES

Client
Project
TfB333
WIDMER END
S106 - 2020/2021

Drawing title
GENERAL ARRANGEMENT

Drawing status
FOR CONSULTATION

Scale
1:500 @ A3
Project No.
TEE20057
DO NOT SCALE

Drawing number
TEE20057-GA-DWG-01
Rev
3

This drawing is not to be used in whole or part other than for the intended purpose and project as defined on this drawing.

I:\bucksc\cboc_net\Transportation\Area\AREA SCHEMES DELIVERY\PROJECTS\S106 2020-21\TFB333 - S106 20-21 Widmer End Scheme\00 - Drawings\Working\Widmer End.dwg - 24/02/21 11:53:30 - Consultation 1 - f.zaslani