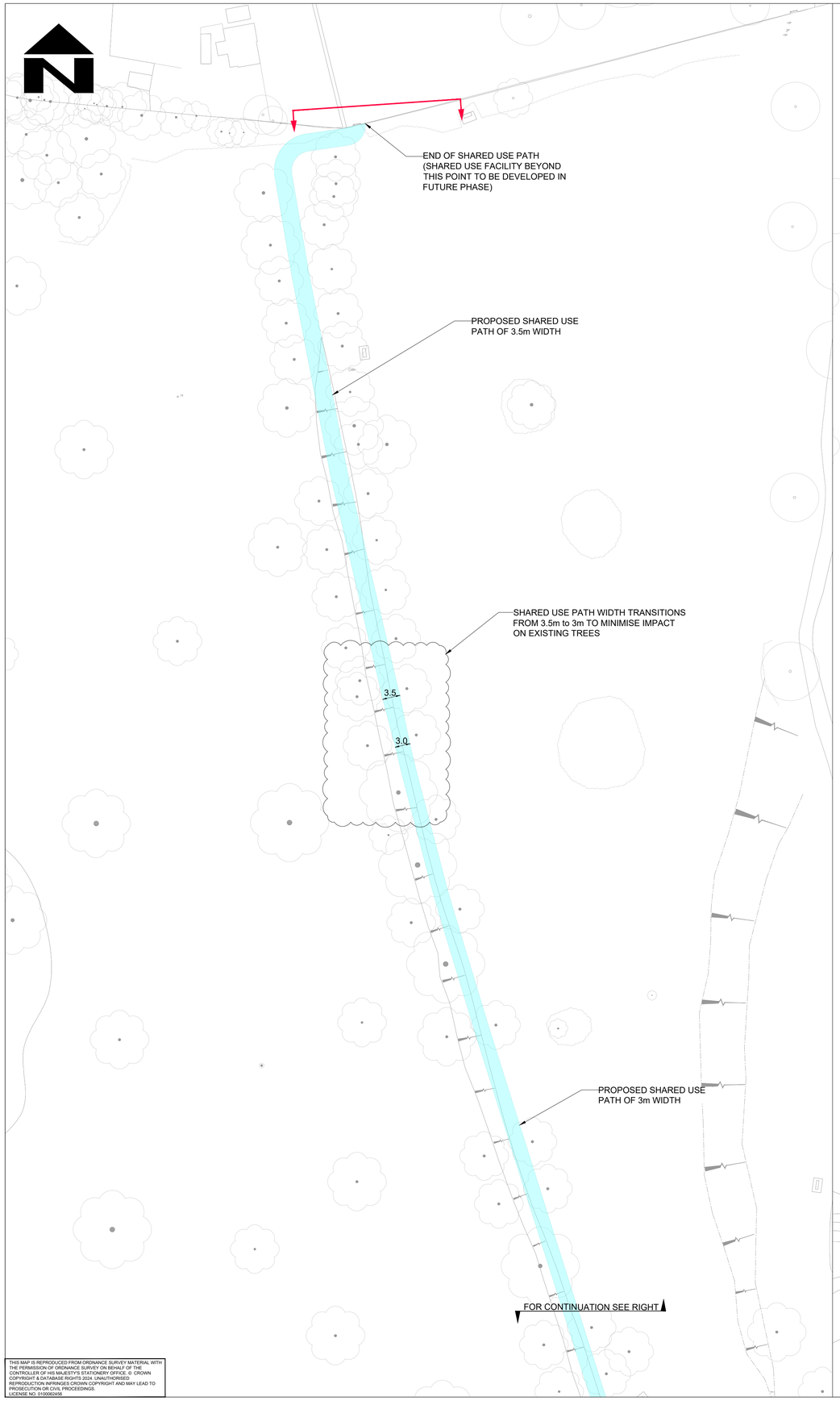

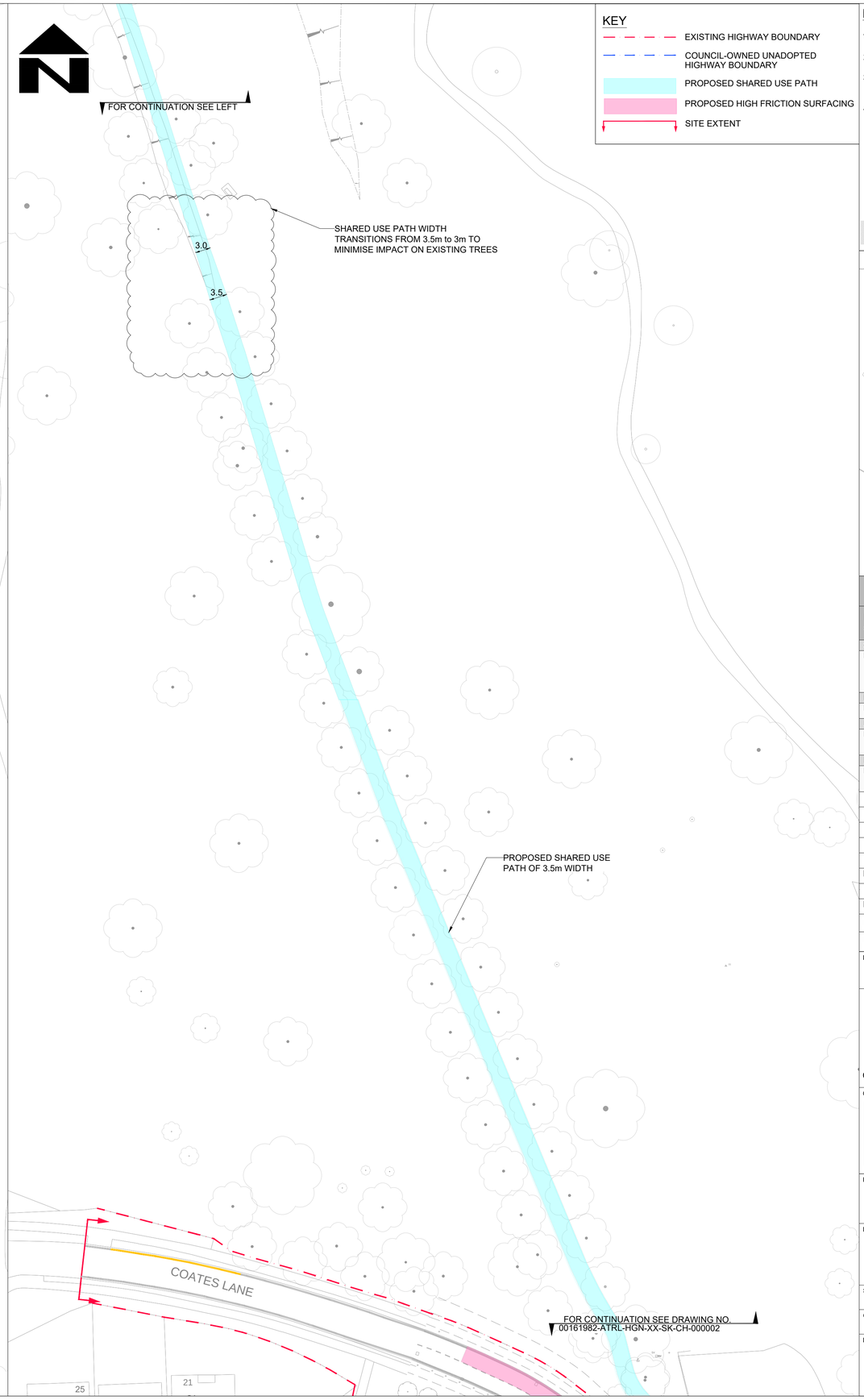

KEY

- EXISTING HIGHWAY BOUNDARY
- COUNCIL-OWNED UNADOPTED HIGHWAY BOUNDARY
- PROPOSED SHARED USE PATH
- PROPOSED HIGH FRICTION SURFACING
- SITE EXTENT

NOTES

1. DO NOT SCALE FROM THIS DRAWING.
2. ALL DIMENSIONS ARE IN METRES UNLESS OTHERWISE STATED.
3. THIS LAYOUT IS FOR CONSULTATION ONLY AND SHALL NOT BE USED FOR CONSTRUCTION.
4. ALL PROPOSED MARKINGS ARE SHOWN IN BLACK/YELLOW COLOUR AND EXISTING MARKINGS ARE SHOWN GREY IN THE DRAWINGS.

0 5 10 20 30 40 50 100

NOT FOR CONSTRUCTION

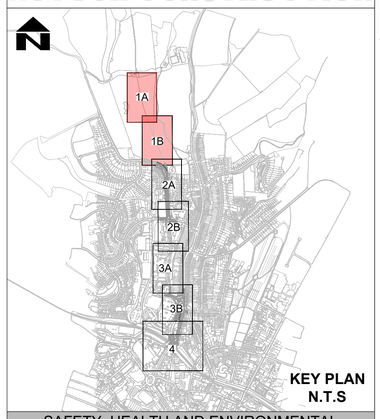

KEY PLAN
N.T.S

SAFETY, HEALTH AND ENVIRONMENTAL INFORMATION

In addition to the hazards/risks normally associated with the types of work detailed on this drawing, note the following significant residual risks.

Construction
None

Maintenance / Cleaning
None

Use
None

Decommissioning / Demolition
None

Rev	Drawn / Des	Checked	Approved	Date
P01	TH	NS	VK	06/10/26
Description	Issued for Public Consultation			
P02	TH	PK	VK	28/10/26
Description	Issued for Public Consultation			

Drawing Status: FOR INFORMATION
Suitability: S2

AtkinsRéalis
Walton Street Office,
Walton Street
Aylesbury
Buckinghamshire
HP20 1UA GB
www.atkinsrealis.com

Copyright © AtkinsRéalis Limited (2026)

Client: Buckinghamshire Highways
Kevin Goad
Service Director
Highways & Technical Services

Project Title: High Wycombe Valley Link DD

Drawing Title: CONSULTATION PLAN
HIGH WYCOMBE VALLEY LINK
(SHEET 1 OF 4)

Scale	Designed / Drawn	Checked	Approved	Authorised
1:500	TH	PK	VK	---
Original Size	**Date**	**Date**	**Date**	**Date**
A1	28/10/26	28/10/26	28/10/26	---

Drawing Number: 00161982 - XX - ATRL - SK - HGN - CH - 000001
(Project – Location | Originator – Type | Volume – Role – Number)

Job No. 00161982
Revision P02

THIS MAP IS REPRODUCED FROM ORDNANCE SURVEY MATERIAL WITH THE PERMISSION OF ORDNANCE SURVEY ON BEHALF OF THE CONTROLLER OF HIS MAJESTY'S STATIONERY OFFICE. © CROWN COPYRIGHT & DATABASE RIGHTS 2024. UNAUTHORISED REPRODUCTION INFRINGES CROWN COPYRIGHT AND MAY LEAD TO PROSECUTION OR CIVIL PROCEEDINGS.
LICENSE NO. 0100003456

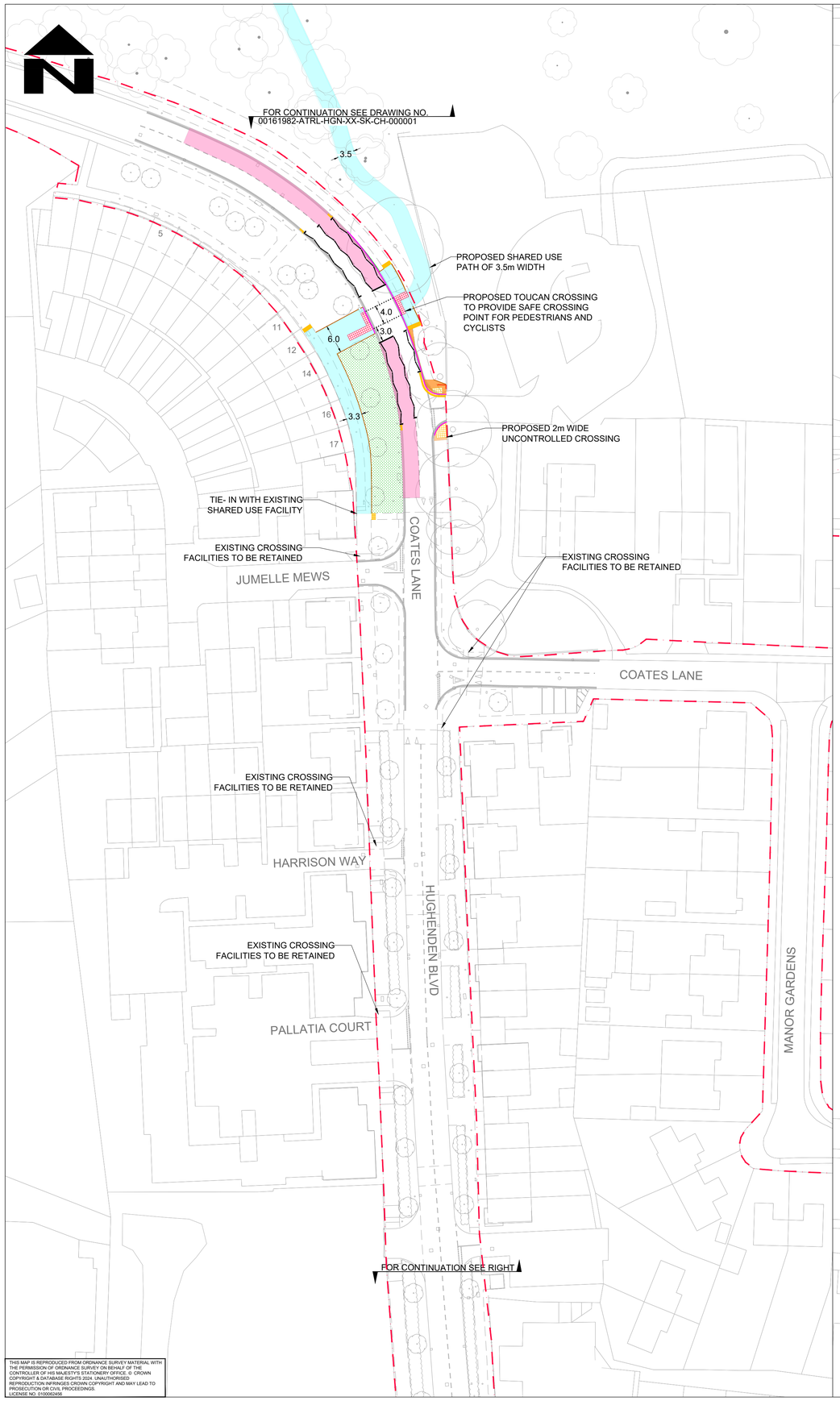

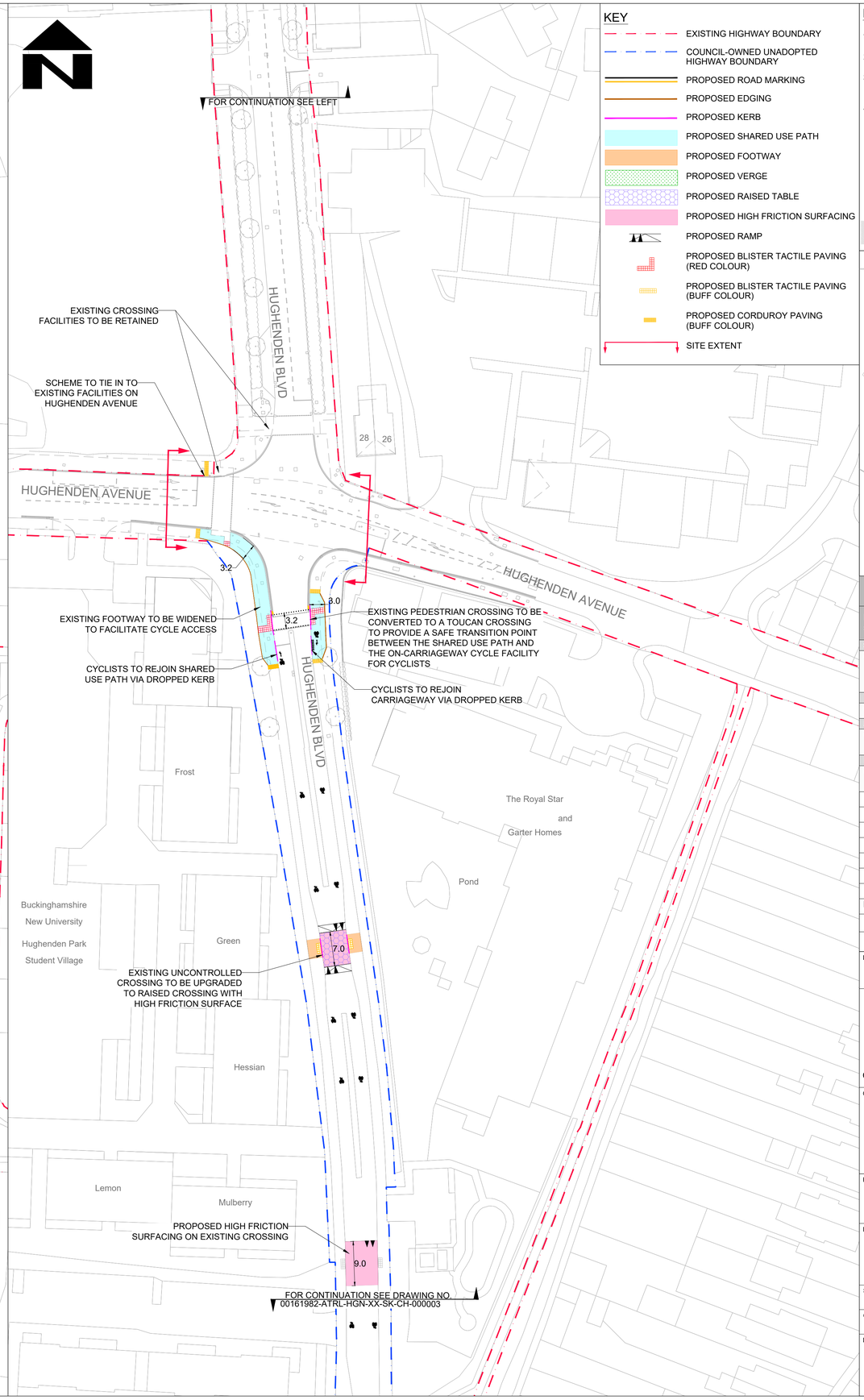

KEY

- EXISTING HIGHWAY BOUNDARY
- COUNCIL-OWNED UNADOPTED HIGHWAY BOUNDARY
- PROPOSED ROAD MARKING
- PROPOSED EDGING
- PROPOSED KERB
- PROPOSED SHARED USE PATH
- PROPOSED FOOTWAY
- PROPOSED VERGE
- PROPOSED RAISED TABLE
- PROPOSED HIGH FRICTION SURFACING
- PROPOSED RAMP
- PROPOSED BLISTER TACTILE PAVING (RED COLOUR)
- PROPOSED BLISTER TACTILE PAVING (BUFF COLOUR)
- PROPOSED CORDUROY PAVING (BUFF COLOUR)
- SITE EXTENT

NOTES

1. DO NOT SCALE FROM THIS DRAWING.
2. ALL DIMENSIONS ARE IN METRES UNLESS OTHERWISE STATED.
3. THIS LAYOUT IS FOR CONSULTATION ONLY AND SHALL NOT BE USED FOR CONSTRUCTION.
4. ALL PROPOSED MARKINGS ARE SHOWN IN BLACK/YELLOW COLOUR AND EXISTING MARKINGS ARE SHOWN GREY IN THE DRAWINGS.

0 5 10 20 30 40 50 100

NOT FOR CONSTRUCTION

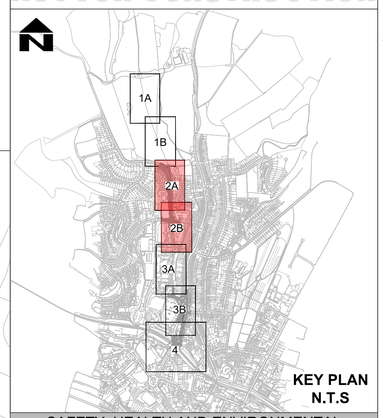

KEY PLAN
N.T.S

SAFETY, HEALTH AND ENVIRONMENTAL INFORMATION

In addition to the hazards/risks normally associated with the types of work detailed on this drawing, note the following significant residual risks.

Construction	None
Maintenance / Cleaning	None
Use	None
Decommissioning / Demolition	None

Rev	Drawn / Des	Checked	Approved	Date
P01	TH	NS	VK	06/10/26

Issued for Public Consultation

Description

Drawing Status: FOR INFORMATION
Suitability: S2

AtkinsRéalis
Walton Street Office,
Walton Street
Aylesbury
Buckinghamshire
HP20 1UA GB
www.atkinsrealis.com

Copyright © AtkinsRéalis Limited (2026)

Client: Buckinghamshire Highways
Kevin Goad
Service Director
Highways & Technical Services

Project Title: High Wycombe Valley Link DD

Drawing Title: CONSULTATION PLAN
HIGH WYCOMBE VALLEY LINK
(SHEET 2 OF 4)

Scale	Designed / Drawn	Checked	Approved	Authorised
1:500	TH	NS	VK	
Original Size	Date	Date	Date	Date
A1	06/10/26	06/10/26	06/10/26	

Drawing Number: Project 00161982 – Originator ATRL – Volume HGN – XX – SK – CH – 000002
Location | Type | Role | Number

Job No. 00161982

Revision P01

THIS MAP IS REPRODUCED FROM ORDNANCE SURVEY MATERIAL WITH THE PERMISSION OF ORDNANCE SURVEY ON BEHALF OF THE CONTROLLER OF HIS MAJESTY'S STATIONERY OFFICE. © CROWN COPYRIGHT & DATABASE RIGHTS 2024. UNAUTHORISED REPRODUCTION INFRINGES CROWN COPYRIGHT AND MAY LEAD TO PROSECUTION OR CIVIL PROCEEDINGS. LICENSE NO. 0100062456

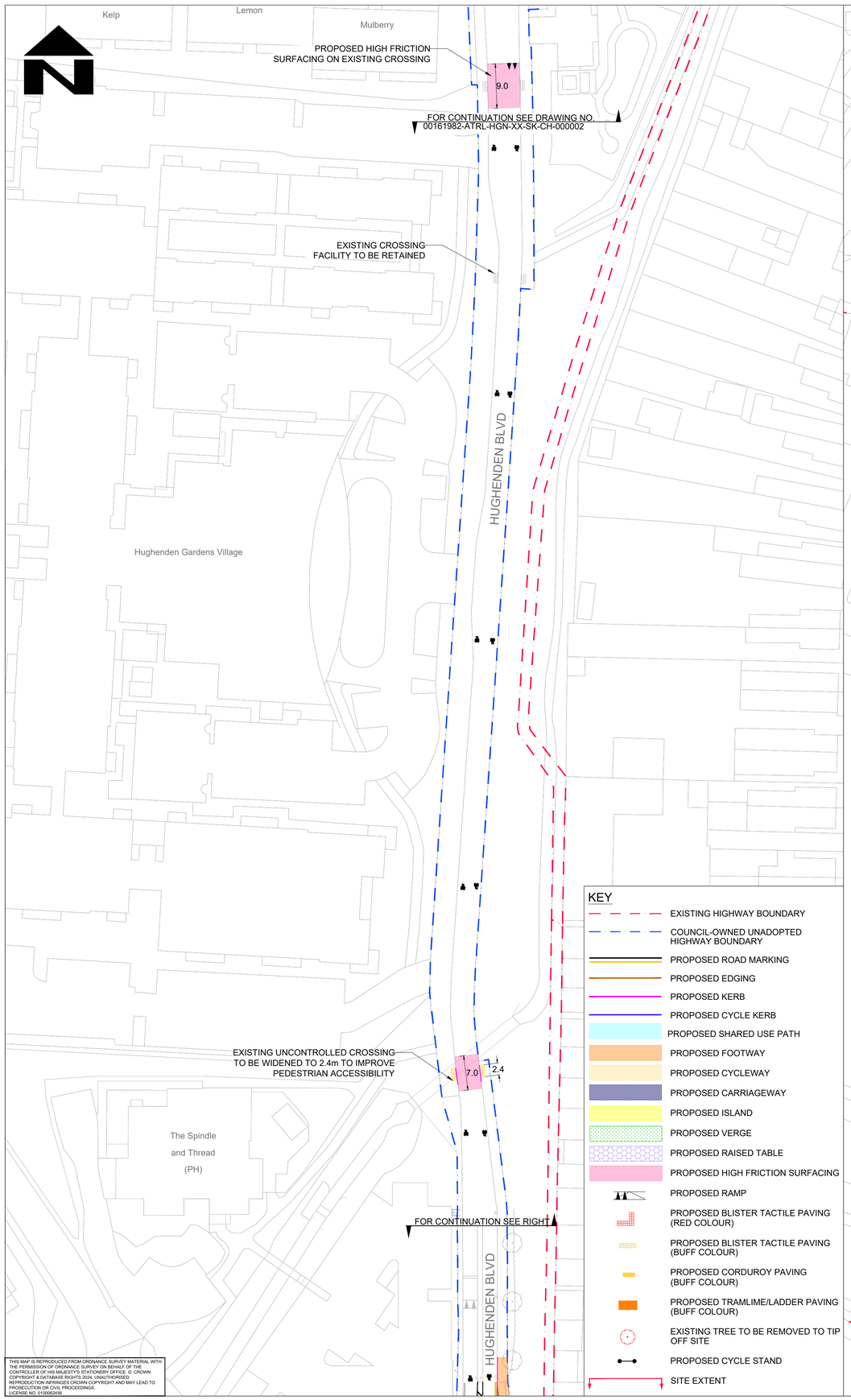

THIS MAP IS REPRODUCED FROM ORDNANCE SURVEY MATERIAL WITH THE PERMISSION OF ORDNANCE SURVEY ON BEHALF OF THE CONTROLLER OF HIS MAJESTY'S STATIONERY OFFICE. © CROWN COPYRIGHT & DATABASE RIGHTS 2024. UNAUTHORISED REPRODUCTION INFRINGES CROWN COPYRIGHT AND MAY LEAD TO PROSECUTION OR CIVIL PROCEEDINGS.
LICENSE NO. 0100062456

NOTES

1. DO NOT SCALE FROM THIS DRAWING.
2. ALL DIMENSIONS ARE IN METRES UNLESS OTHERWISE STATED.
3. THIS LAYOUT IS FOR CONSULTATION ONLY AND SHALL NOT BE USED FOR CONSTRUCTION.
4. ALL PROPOSED MARKINGS ARE SHOWN IN BLACK/YELLOW COLOUR AND EXISTING MARKINGS ARE SHOWN GREY IN THE DRAWINGS.

NOT FOR CONSTRUCTION

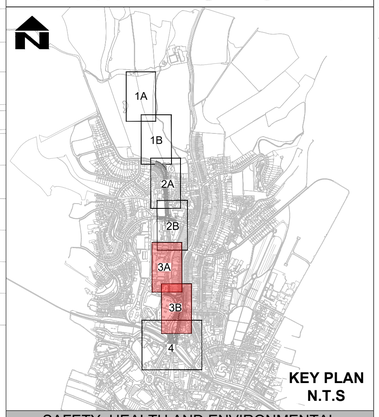

KEY PLAN N.T.S

SAFETY, HEALTH AND ENVIRONMENTAL INFORMATION

In addition to the hazards/risks normally associated with the types of work detailed on this drawing, note the following significant residual risks.

Construction
None

Maintenance / Cleaning
None

Use
None

Decommissioning / Demolition
None

Rev	Drawn / Des	Checked	Approved	Date
P01	TH	NS	VK	06/10/26
Issued for Public Consultation				
P02	TH	PK	VK	28/10/26
Issued for Public Consultation				

Description

Drawing Status: FOR INFORMATION
Suitability: S2

AtkinsRéalis
Walton Street Office,
Walton Street
Aylesbury
Buckinghamshire
HP20 1UA GB
www.atkinsrealis.com

Copyright © AtkinsRéalis Limited (2026)

Client: Buckinghamshire Highways
Kevin Goad
Service Director
Highways & Technical Services

Project Title: High Wycombe Valley Link DD

Drawing Title: CONSULTATION PLAN HIGH WYCOMBE VALLEY LINK (SHEET 3 OF 4)

Scale	Designed / Drawn	Checked	Approved	Authorised
1:500	TH	PK	VK	---
Original Size	Date	Date	Date	Date
A1	28/10/26	28/10/26	28/10/26	---

Drawing Number: 00161982 - XX - ATRL - SK - HGN - CH - 000003
(Project - Location | Originator - Type | Volume - Role | Number)
Job No. 00161982
Revision P02

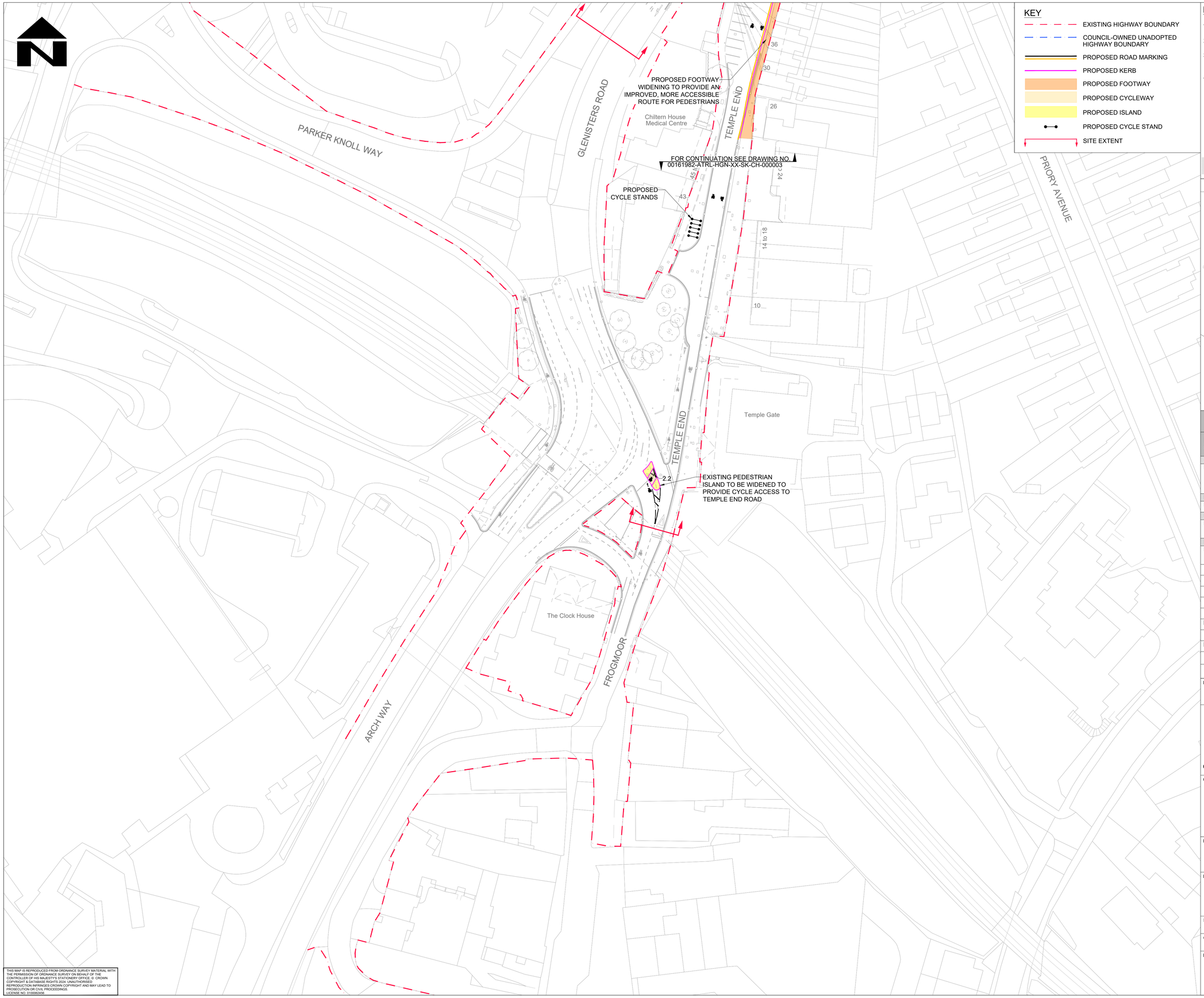

THIS MAP IS REPRODUCED FROM ORDNANCE SURVEY MATERIAL WITH THE PERMISSION OF ORDNANCE SURVEY ON BEHALF OF THE CONTROLLER OF HIS MAJESTY'S STATIONERY OFFICE. © CROWN COPYRIGHT & DATABASE RIGHTS 2024. UNAUTHORISED REPRODUCTION INFRINGES CROWN COPYRIGHT AND MAY LEAD TO PROSECUTION OR CIVIL PROCEEDINGS.
LICENSE NO: 0100003456

KEY

- EXISTING HIGHWAY BOUNDARY
- COUNCIL-OWNED UNADOPTED HIGHWAY BOUNDARY
- PROPOSED ROAD MARKING
- PROPOSED KERB
- PROPOSED FOOTWAY
- PROPOSED CYCLEWAY
- PROPOSED ISLAND
- PROPOSED CYCLE STAND
- SITE EXTENT

NOTES

1. DO NOT SCALE FROM THIS DRAWING.
2. ALL DIMENSIONS ARE IN METRES UNLESS OTHERWISE STATED.
3. THIS LAYOUT IS FOR CONSULTATION ONLY AND SHALL NOT BE USED FOR CONSTRUCTION.
4. ALL PROPOSED MARKINGS ARE SHOWN IN BLACK/YELLOW COLOUR AND EXISTING MARKINGS ARE SHOWN GREY IN THE DRAWINGS.

0 5 10 20 30 40 50 100

NOT FOR CONSTRUCTION

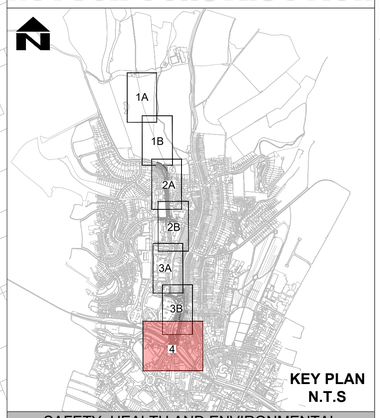

KEY PLAN
N.T.S

SAFETY, HEALTH AND ENVIRONMENTAL INFORMATION

In addition to the hazards/risks normally associated with the types of work detailed on this drawing, note the following significant residual risks.

Construction
None

Maintenance / Cleaning
None

Use
None

Decommissioning / Demolition
None

Rev	Drawn / Des	Checked	Approved	Date
P01	TH	NS	VK	06/10/26
Issued for Public Consultation				
P02	TH	PK	VK	28/10/26
Issued for Public Consultation				

Description

Drawing Status: FOR INFORMATION
Suitability: S2

AtkinsRéalis
Walton Street Office,
Walton Street
Aylesbury
Buckinghamshire
HP20 1UA GB
www.atkinsrealis.com

Copyright © AtkinsRéalis Limited (2026)

Client: Buckinghamshire Highways
Kevin Goad
Service Director
Highways & Technical Services

Project Title: High Wycombe Valley Link DD

Drawing Title: CONSULTATION PLAN
HIGH WYCOMBE VALLEY LINK
(SHEET 4 OF 4)

Scale	Designed / Drawn	Checked	Approved	Authorised
1:500	TH	PK	VK	---
Original Size	**Date**	**Date**	**Date**	**Date**
A1	28/10/26	28/10/26	28/10/26	---

Drawing Number: 00161982 - XX (Project - Location) - ATRL - HGN - SK - CH - 000004 (Originator - Volume - Type - Role - Number)
Job No. 00161982
Revision P02